



City of Richmond

SCHEDULE 15 TO THE MINUTES
OF THE REGULAR MEETING OF
COUNCIL FOR PUBLIC
HEARINGS HELD ON MONDAY,
JULY 17, 2006.

Memorandum

To: Mayor and Council
From: Jean Lamontagne
Director of Development
Date: July 17, 2006
File:
Re: Public Hearing July 17, 2006, Item 6A, Proposed Lot Size Policy 5434

Please find attached 5 maps showing the location of respondents to the lot size survey that was carried out during a public information meeting held at Kidd Elementary School on February 16, 2006 to discuss and review lot size policy 5434.

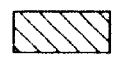
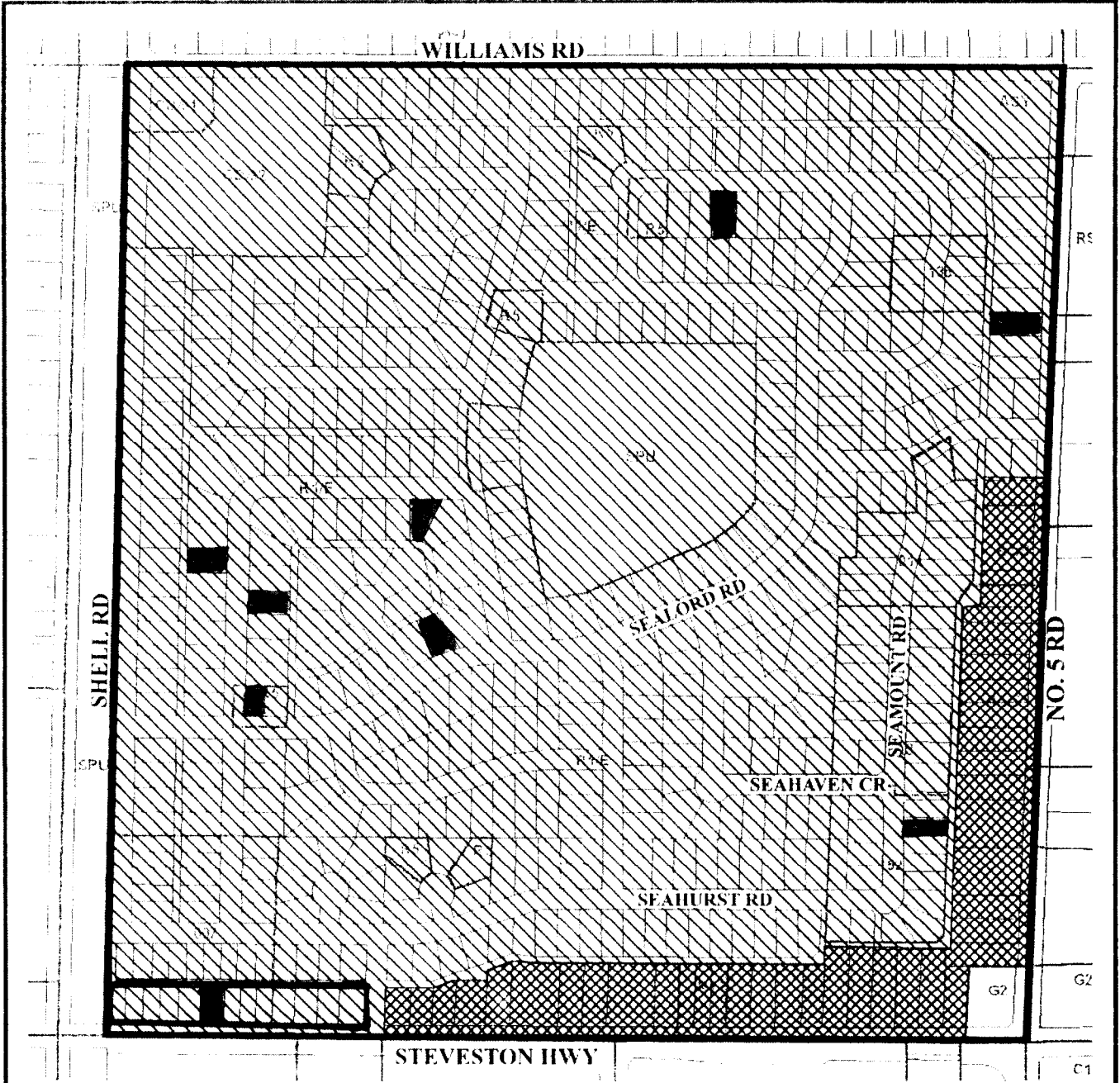
There were 5 questions that were asked of residents (as per the survey attached to the rezoning report). The questions have been highlighted on top of each map for your reference.



Jean Lamontagne
Director of Development

JL:jl

QUESTION 1 STEVESTON HIGHWAY AMENDMENT



Subdivision permitted as per R1/E

YES



Subdivision permitted as per R1/B



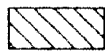
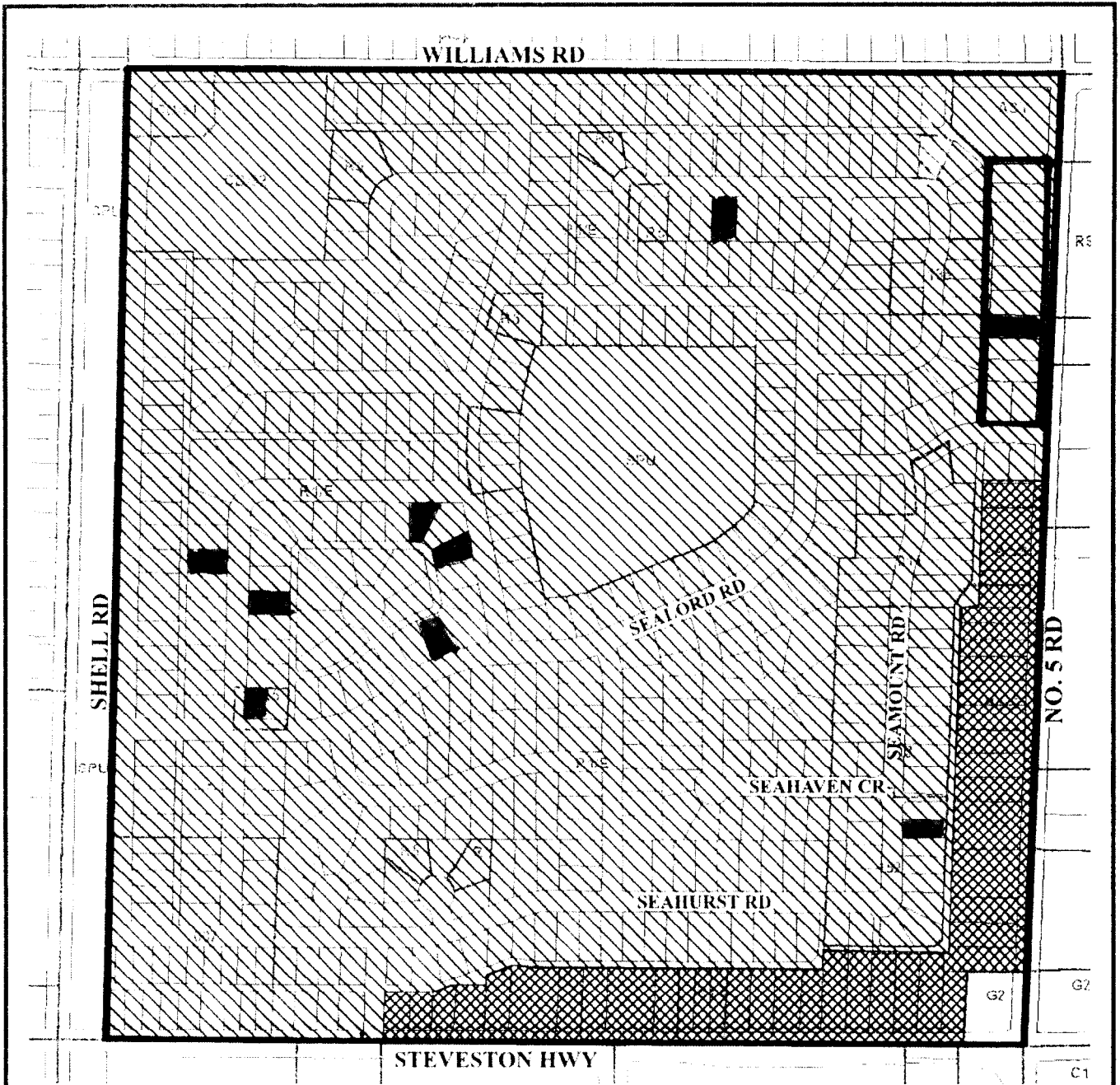
NO



POLICY 5434
SECTION 36, 4-6

Adopted Date: 02/19/90
 Amended Date: 11/18/91

QUESTION 2 NO 5 ROAD AMENDMENT



Subdivision permitted as per R1/E

YES



Subdivision permitted as per R1/B



NO

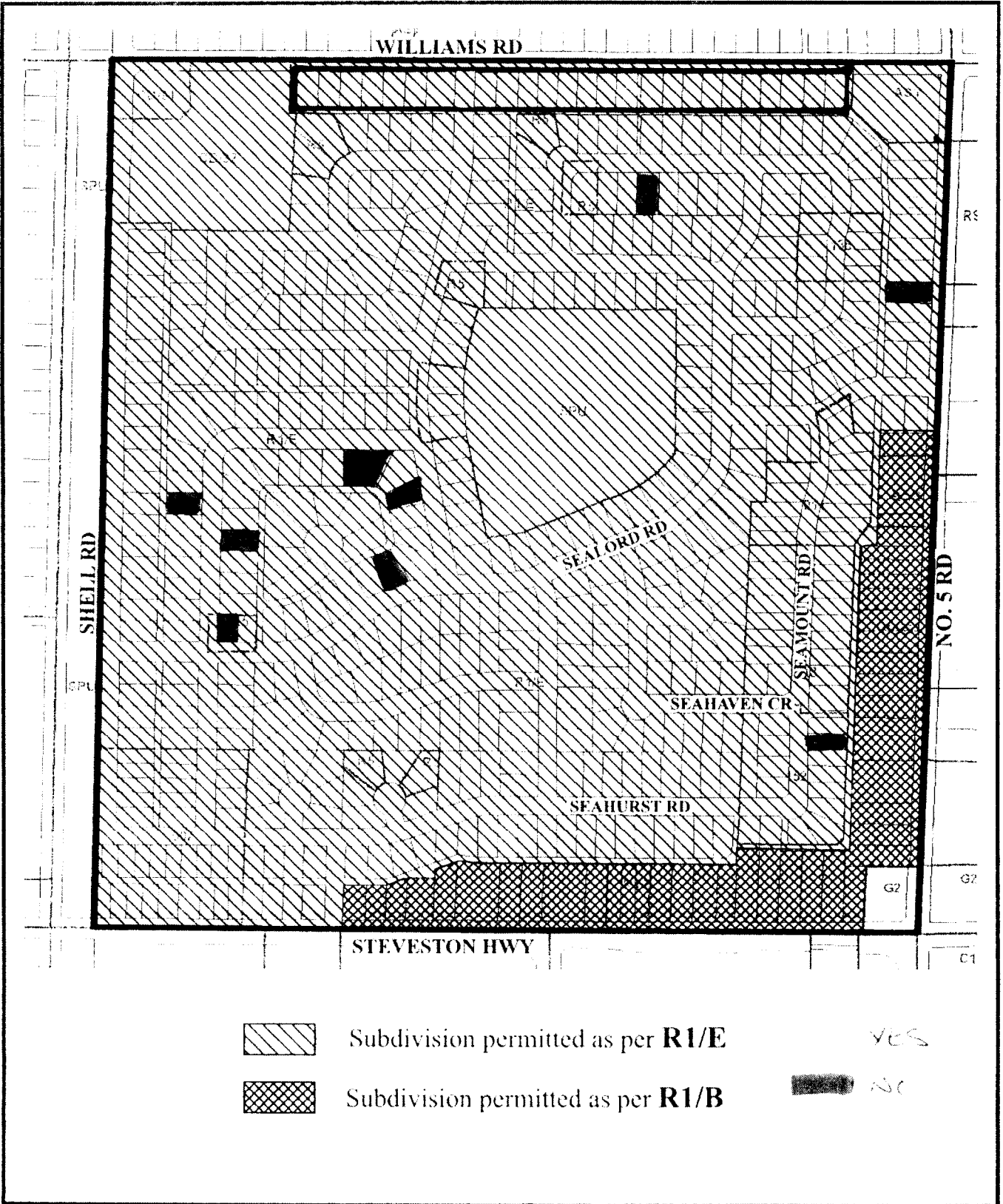




POLICY 5434
SECTION 36, 4-6

Adopted Date: 02/19/90

Amended Date: 11/18/91

QUESTION 3 WILLIAMS ROAD AMENDMENT



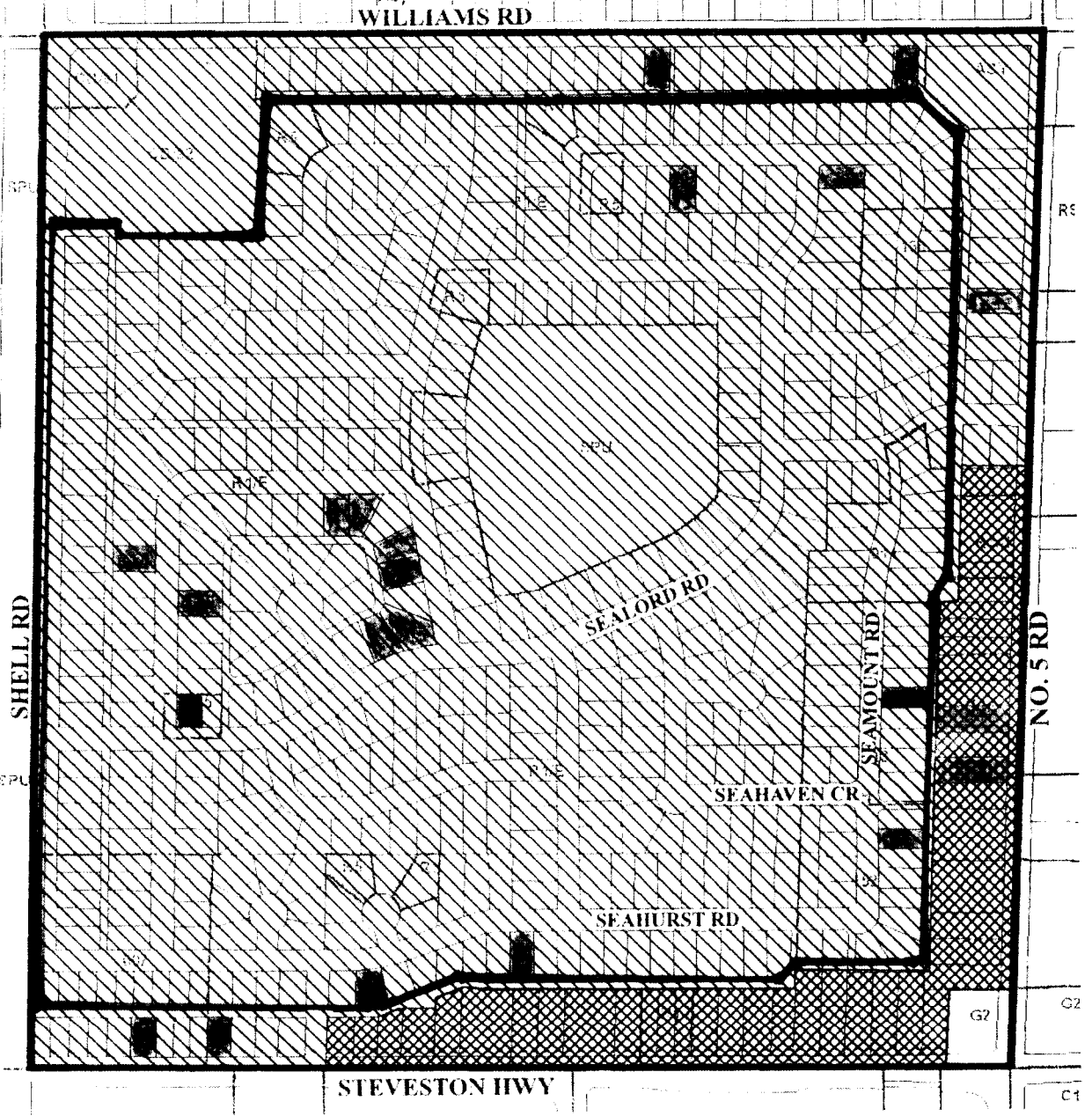
-  Subdivision permitted as per **R1/E** YES
-  Subdivision permitted as per **R1/B** NO





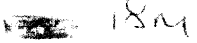

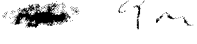
POLICY 5434
SECTION 36, 4-6

Adopted Date: 02/19/90
 Amended Date: 11/18/91

QUESTIONS THE INTERIOR AREA



 Subdivision permitted as per **R1/E**
 Subdivision permitted as per **R1/B**

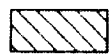
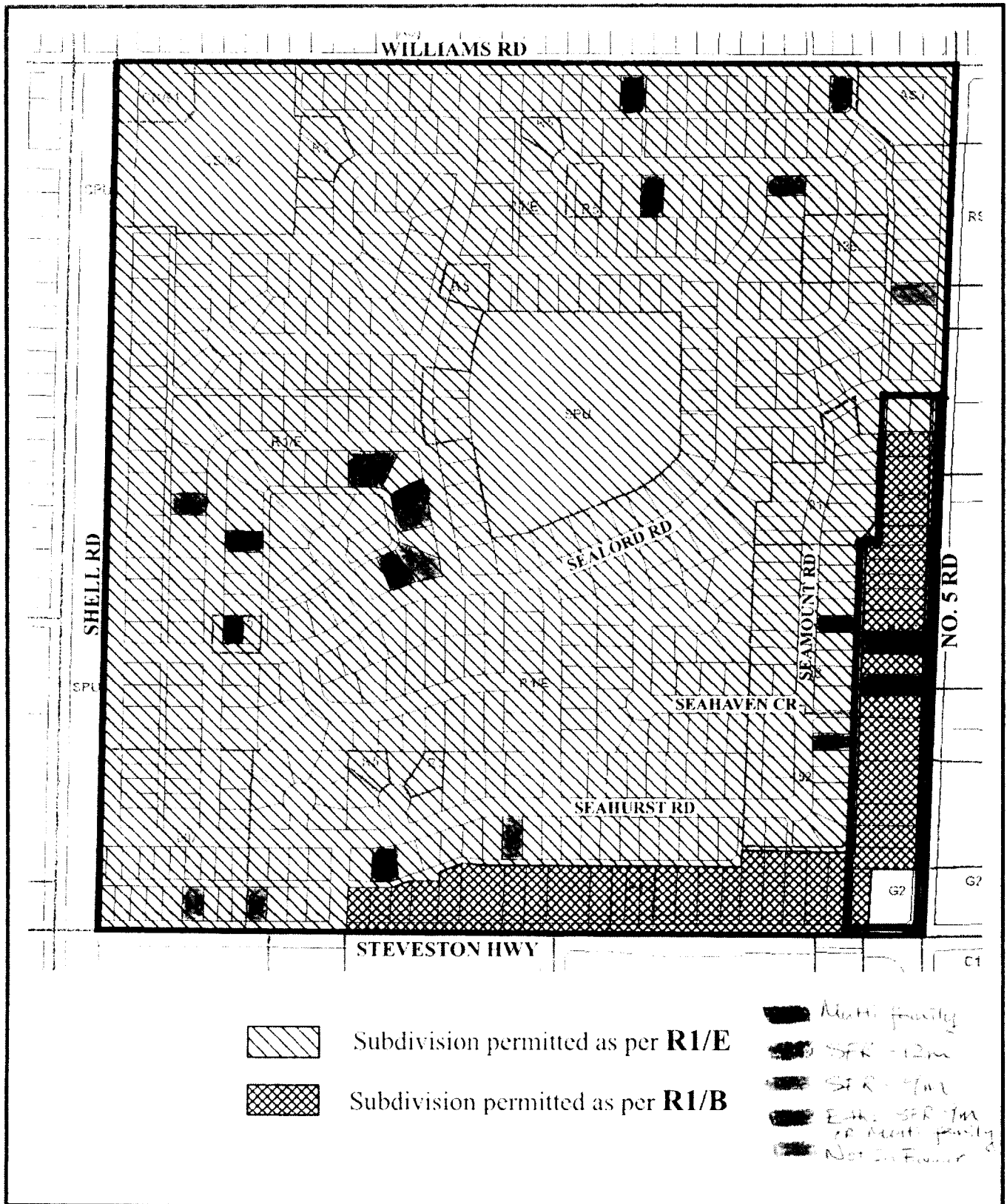
 18m
 12m
 9m
 NO Answer



POLICY 5434
SECTION 36, 4-6

Adopted Date: 02/19/90
 Amended Date: 11/18/91






QUESTION 5 MULTIPLE-FAMILY OPTION ALONG PART OF NO. 5 ROAD



Subdivision permitted as per **R1/E**



Subdivision permitted as per **R1/B**

-  Multi-family
-  SFR - 12m
-  SFR - 7m
-  EACH SFR 7m OR Multi-family
-  Not in Future



POLICY 5434
SECTION 36, 4-6

Adopted Date: 02/19/90
 Amended Date: 11/18/91