



City of Richmond

Report to Committee

To: Public Works and Transportation Committee **Date:** April 19, 2016
From: Tom Stewart, AScT.
Director, Public Works Operations **File:** 10-6375-01/2016-Vol
01
Re: **2015 Annual Water Quality Report**

Staff Recommendation

That the staff report titled "2015 Annual Water Quality Report" dated April 19, 2016 from the Director, Public Works Operations, be endorsed and made available to the community through the City's website and through various communication tools including social media and as part of community outreach activities.

Tom Stewart, AScT.
Director, Public Works Operations
(604-233-3301)

Att. 2

| | |
|--|-------------------------------|
| REPORT CONCURRENCE | |
| CONCURRENCE OF GENERAL MANAGER | |
| | |
| REVIEWED BY STAFF REPORT / AGENDA REVIEW SUBCOMMITTEE | INITIALS: DW |
| APPROVED BY CAO | |
| | |

Staff Report

Origin

In 2001, the Province of British Columbia enacted the Drinking Water Protection Act, which provided the Minister of Health with the authority to implement and enforce standards for water supply systems in British Columbia. In May 2003, regulations to be implemented under the Drinking Water Protection Act were adopted by the legislature as the Drinking Water Protection Regulation. These Acts were updated on April 29, 2014 under Bill 18 – 2014: the Water Sustainability Act.

This report presents the City's "2015 Annual Water Quality Report" (Attachment 1), which enables the City to meet its obligations for public reporting to comply with applicable requirements in accordance with these regulations. A summary of the 2015 Annual Water Quality Report is also presented as Attachment 2.

This report supports Council's 2014-2018 Term Goal #6 Quality Infrastructure Networks:

6.1. Safe and sustainable infrastructure.

This report supports Council's 2014-2018 Term Goal #9 A Well-Informed Citizenry:

9.1. Understandable, timely, easily accessible public communication.

Analysis

The Drinking Water Protection Regulation requires water purveyors in BC to possess an operating permit, which confirms the Drinking Water Officer for the area has approved the water supply. The Drinking Water Officer is given the authority to monitor water purveyors to ensure they are providing safe drinking water through compliance with the British Columbia Drinking Water Protection Regulation, and any other conditions of the operating permit.

Under the Regulation, the City of Richmond is required to:

- Develop and maintain a process to notify the Medical Health Officer and the Drinking Water Officer of situations or conditions that render or could render the water unfit to drink;
- Implement and maintain a plan for collecting, shipping and analyzing water samples in compliance with the direction set by the Drinking Water Officer; and
- Implement and maintain a plan for reporting monitoring results to the Drinking Water Officer and to water users.

Richmond thrives on its ability to provide water for not only Richmond Fire-Rescue in the event of a fire, but for residents and businesses. To ensure a consistent supply, the capital watermain replacement program is a proactive approach to avoiding breaks and has proven to be a reliable and valuable tool in water distribution management. In 2015, Public Works staff attended to 41 watermain breaks. Repairs for a single watermain break can amount to \$100,000 plus damages to private properties and service disruptions to businesses and residents. As such, a proactive replacement and maintenance program is essential to minimizing costs and ensuring minimal to no disruptions in water quality and supply.

Highlights of the 2015 Annual Water Quality Report include:

- Richmond residents enjoy high-quality, reliable drinking water.
- 2,027 water samples were collected to ensure water quality and each passed with outstanding results.
- Test results confirm high quality water and demonstrate continuous improvement.
- 34.6M cubic metres of water were purchased in 2015 compared to 35.8M cubic metres in 2014.
- Richmond's tap water stations are used in many community events providing potable water to the public and promoting tap water usage.
- The educational program Project WET, where students learn about the water conservation, water quality and water distribution, represents the partnership between Richmond School Board and Public Works.

These and many other initiatives are detailed in the attached "2015 Annual Water Quality Report".

Proposed Communication

Subject to Council's approval, the "2015 Annual Water Quality Report" will be posted on the City's website and made available through various communication tools including social media channels and as part of community outreach activities.

Financial Impact

None.

Conclusion

The 2015 Annual Water Quality Report outlines the methods in which the City manages its water system to ensure compliance with applicable provincial requirements under the Drinking Water Protection Act. In 2015 the City's water quality met and exceeded the required standards to ensure residents enjoyed high quality, reliable and safe drinking water.

This report has been reviewed and endorsed by the Medical Health Officer of Vancouver Coastal Health Authority as part of the City's reporting obligations.



Bryan Shepherd
Manager, Water Services
(604-233-3334)

Att. 1: 2015 Annual Water Quality Report

Att. 2: 2015 Annual Water Quality Report Summary

City of Richmond 2015 Annual Water Quality Report



Richmond is dedicated to promoting the value of municipal tap water, maximizing opportunities for use of tap water in municipal facilities and developing strategies for making tap water the "water of choice" in our community.

Contents

| | |
|---|----|
| Executive Summary | 3 |
| Introduction | 5 |
| Metro Vancouver Water District | 6 |
| Water Distribution System Overview..... | 8 |
| Pressure Reducing Valves (PRV) | 9 |
| Water Loss Management | 9 |
| Water Quality Monitoring | 10 |
| Physical Parameters..... | 14 |
| Mobile Emergency Response Unit | 16 |
| Public Notification..... | 17 |
| Water Conservation Programs..... | 18 |
| Water Education Programs..... | 22 |
| Conclusion..... | 24 |
| Appendices..... | 25 |



CNCL - 483

Executive Summary

The purpose of this report is to fulfill the requirements set out in the British Columbia Drinking Water Protection Act (BCDWPA) by giving an overview of the water distribution system, describing the maintenance conducted, detailing some of the unique features of the system and providing the results of Richmond's water quality testing program.

Test results confirm high-quality water and demonstrate continuous improvement. Richmond's water system is provided with the highest degree of care to ensure that it's an inhospitable environment for any harmful bacteria or toxins. Also, Water Utility funding contributes to proactive watermain replacement and maintenance projects that will ensure the overall health of the system well into the future.

In 2015, the City of Richmond's Water Services staff undertook the following:

- provided 34.6 million m³ of the highest quality drinking water to nearly 213,900 Richmond residents;
- conducted 2,027 microbiological tests from 39 test locations;
- maintained 13 pressure reducing valve (PRV) stations;
- maintained 4,765 fire hydrants to ensure water is available during an emergency;
- repaired 41 watermain breaks without compromising the integrity of the water distribution system while maintaining positive pressure;
- discovered and repaired 33 non-visible underground leaks through Richmond's leak detection program using noise loggers measuring sound frequencies in the targeted pipe allowing any leaks to be heard and recorded;
- hosted over 500 students and teachers from Richmond elementary schools as part of the annual educational program: Project WET;
- repaired 275 service connections;
- upgraded 3,000 m of new watermain through Capital projects;
- installed 347 water services for new developments.

The City of Richmond's Water Services Section takes its role as a water purveyor very seriously and is proud to be the guardian of such a precious resource.

CNCL - 485

Introduction

In 2002, the City of Richmond implemented a Drinking Water Quality Monitoring Program. This program was developed with input from the Vancouver Coastal Health Authority and is in accordance with the British Columbia Drinking Water Protection Act (BCDWPA), the Water Quality Monitoring and Reporting Plan for Metro Vancouver and member municipalities and the Guidelines for Canadian Drinking Water Quality (GCDWQ).

The Vancouver Coastal Health Authority requires the City of Richmond to provide the Annual Drinking Water Quality Report so that Richmond can maintain its operating permit. Richmond's Medical Health Officer reviews the report and upon request, the report is made public. It provides important information concerning Richmond's water distribution system and water quality.

The conditions set out in the British Columbia Drinking Water Protection Act (BCDWPA) require that all water systems in BC be classified as a Level I through IV facility. Richmond's system is classified as a Level III facility so all staff are responsible for possessing a valid Level I to Level III Equipment Operators Certification Program (EOCP) certificate. To obtain and maintain a level of certification, staff successfully complete annual training. This is done to ensure that staff are able to respond appropriately and immediately to problems prior to becoming a risk to health or property.

As a water purveyor, Richmond complies with provincial legislation, including the British Columbia Drinking Water Protection Act (BCDWPA), and the British Columbia Drinking Water Protection Regulations (BCDWPR). Information is also compared to the federal Guidelines for Canadian Drinking Water Quality (GCDWQ). Under these various pieces of legislation the City of Richmond is required to:

- develop a process to notify the Medical Health Officer of any condition that could render unsafe drinking water;
- implement a sampling program that adequately represents all areas within the City;
- meet the requirements of the British Columbia Drinking Water Protection Act (BCDWPA), and ensure test results are immediately available to the Medical Health Officer;
- receive an annual construction permit for the construction, installation and extension of the water distribution system;
- ensure that the City's water distribution system is classified under the criteria for the Environmental Operators Certification Program (EOCP) and that Water Services staff are certified to the same level as the distribution system;
- produce an annual public report detailing the results of the City's water quality monitoring program.



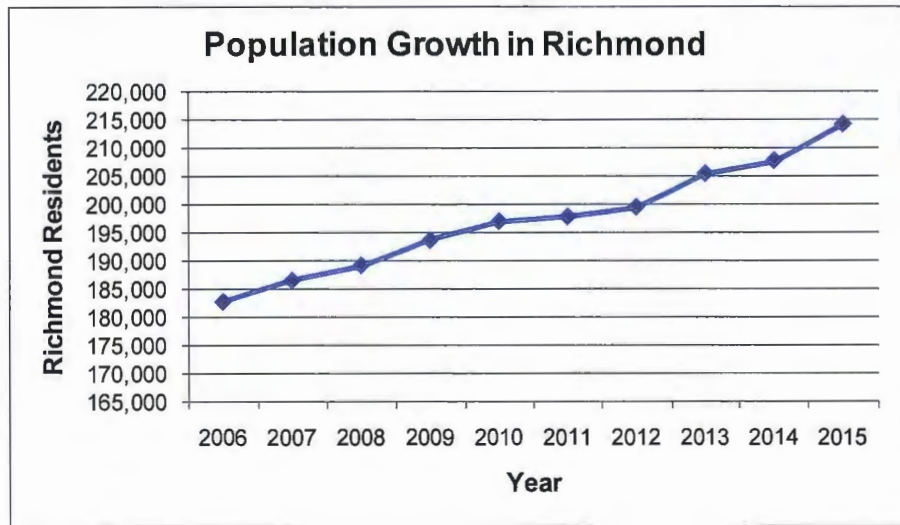
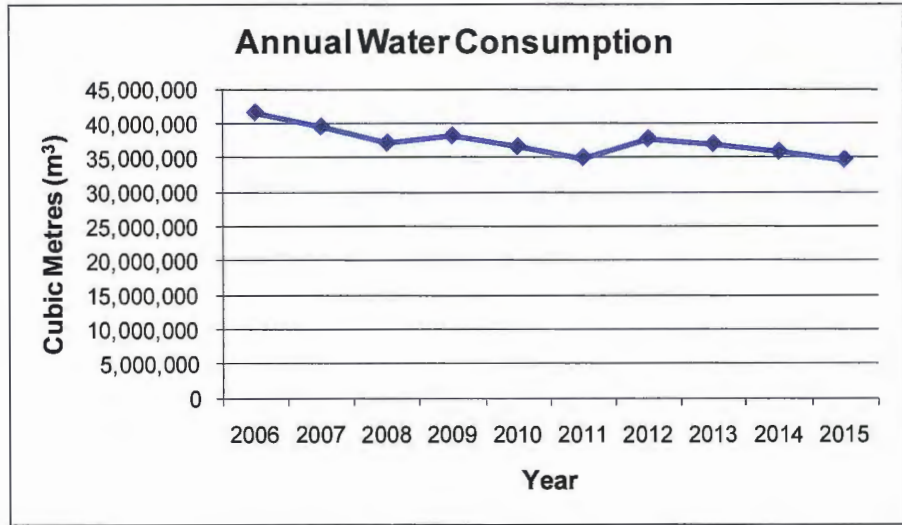
TapMap is an app that identifies over 500 places to refill your water bottle for free, using green balloons on the map. The locations include indoor/outdoor tap water stations, cafes and public spaces.



Water vegetable gardens in the morning, near the roots, and by hand.

Metro Vancouver Water District

In 2015, the City of Richmond purchased 34.6 million m³ of drinking water from the Metro Vancouver Water District.



Three watersheds supply regional water: Capilano Reservoir, Seymour Reservoir, and Coquitlam Reservoir. The Capilano and Seymour Reservoirs combined, supply approximately 70% of the water to the region. The Coquitlam Reservoir supplies the remaining approximate 30%. Richmond receives the majority of its water from the Capilano and Seymour reservoir.

Water from these reservoirs can be directed through a series of valves and transmission water mains to any city or municipality within the Metro Vancouver region. Source water is provided directly from the watersheds by Metro Vancouver. Source water is tested for a number of microbiological, chemical, and physical parameters.

During periods of turbidity (cloudy water), a reservoir may be taken out of service if levels become elevated. Water is then supplied by the remaining reservoirs. The plant has the capacity to filter up to 1.8 billion L of water per day.



Metro Vancouver watersheds

Water your lawn only when needed: Most lawns only need about 1 in. of water each week. During dry spells, stop watering altogether and the lawn will go brown and dormant. Once cooler weather arrives, the morning dew and rainfall will bring the lawn back to its usual vigor. This may result in a brown summer lawn, but it saves a lot of water.

When replacing appliances, choose low-flow, high efficiency options.



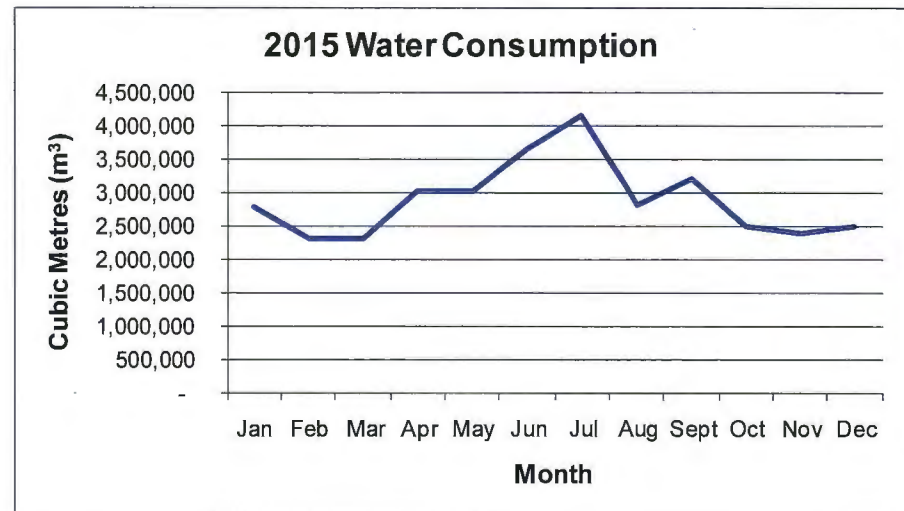
Scrape dishes instead of rinsing them under running water before loading your dishwasher. For heavy cleaning of grills or oven parts pre-soak overnight.

Water Distribution System Overview

The City of Richmond's water distribution system begins at 13 separate connection points along Metro Vancouver's transmission mains. At each connection point there is a City owned pressure reducing valve (PRV) chamber. The City's responsibility for water quality begins at this chamber and ends at the residential or commercial property line.

Table 1 – Overview of Richmond's Water Distribution Network

| Water Assets | 2015 |
|-----------------------|----------|
| Hydrants | 4,765 |
| Valves | 10,930 |
| PRV chambers (active) | 13 |
| Pigging chambers | 11 |
| End caps | 506 |
| Watermains (City) | 630.5 km |
| Service connections | 30,491 |



Pressure Reducing Valves (PRV)

The Water Services Section maintains 13 pressure reducing valve (PRV) stations throughout Richmond. PRV stations decrease the pressure of Metro Vancouver's water feed to one that is manageable for Richmond's water distribution system. The stations are connected to a supervisory control and data acquisition (SCADA) system that provides information to the Works Yard such as water pressure, quality and volume. This allows for certified Water Services staff to react to problems quickly and effectively 24 hours a day, seven days a week.

Water Loss Management

The table indicates the monthly water consumption in Richmond. It is estimated that most municipalities in North America lose anywhere from 12% to 15% of their potable water to undiscovered, underground leakage. The Water Loss Management Program allows City Engineering and Water Services staff to determine the total amount of water consumed through normal operational programs and practices such as single-family residential, multi-family residential and commercial metering programs. While combining these programs with watermain flushing, parks and median irrigation, and Richmond Fire Rescue water usage, it is reasonable to assume that the unidentified portion of the annual water consumption is attributed to water loss within the distribution system.



Inside a PRV station

Service Renewals

This program aims to prevent breaks and leaks by continuously upgrading and replacing older water services from the watermain to the property line. This preventative maintenance construction occurs throughout the year and requires minimal restoration because in most instances it can be achieved by using trenchless technologies.



Sweep driveways or decks with a broom instead of the hose.



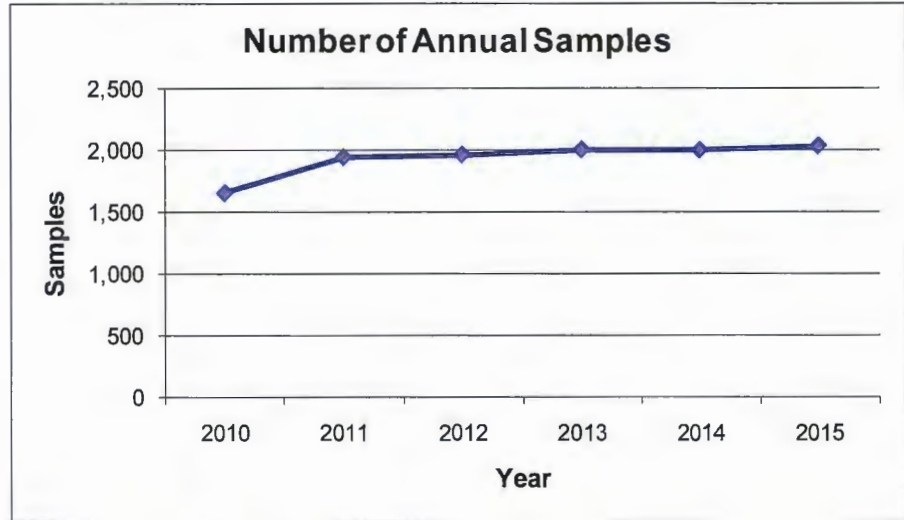
Inside a PRV station



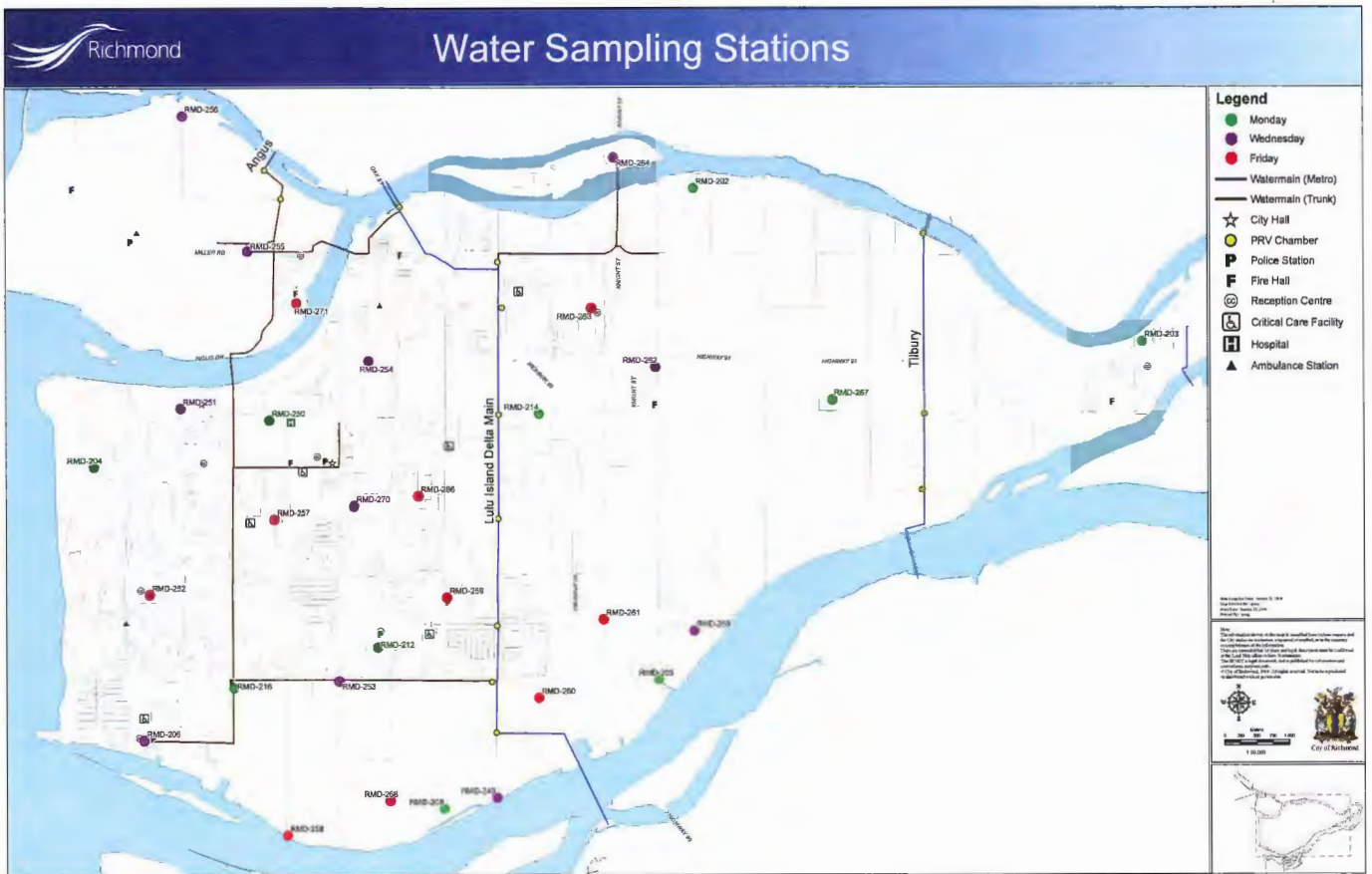
Did you know that Water Services responded to 1,604 water-related service requests?

Water Quality Monitoring

In 2015, the City of Richmond collected samples on a weekly basis at 39 dedicated sampling sites. These sites are strategically located throughout the City to give a good representation of the City's water quality across the distribution network. In 2015, 2,027 water samples were collected by Water Services staff and sent for analysis at Metro Vancouver laboratories. These sample results were reviewed by the Vancouver and Richmond Coastal Health Authority to ensure the drinking water met the standards outlined in the British Columbia Drinking Water Protection Regulations (BCDWPR).



Water quality sampling



Bacteriological Tests

The City of Richmond and Metro Vancouver conduct bacteriological tests for total coliform, fecal coliform and heterotrophic plate counts (HPC). The presence of these organisms in drinking water indicates that the water may be contaminated and may contain potentially harmful bacteria, viruses or parasites.

Install low-flow toilets. Did you know that they account for 30% of indoor water use?

Multi-Barrier Approach

Richmond recognizes that in order to provide the highest quality water, several methods must be used to ensure its superiority.

The “Multi-Barrier Approach” includes:

- disinfection of the water at the source;
- water quality monitoring capabilities at seven PRV sites;
- weekly microbiological testing at 39 sites throughout Richmond;
- system operators are certified by Environmental Operators Certification Program (EOCP) of BC;
- maintenance practices that are of the highest standard.

Total Coliforms

Total coliform bacteria reproduce in water, soil or digestive systems of animals. The presence of total coliforms indicates water may have been contaminated and that the disinfection process is inadequate. In distribution systems where more than 10 samples are collected in a given sampling period, as is the case in Richmond, no consecutive samples from the same site or no more than 10% of samples should show the presence of total coliform bacteria.

CNCL - 492



Put leaves and bark mulch around shrubs and trees to hold in moisture.



Water samples going to the lab



Testing the water sample

Testing for total coliforms should be carried out in all drinking water systems. The number, frequency and location of samples for total coliform testing will vary according to the type and size of the system and jurisdictional requirements.

Provincial standards state that no sample can contain more than 10 total coliforms per 100 ml, and that 90% of samples in a 30-day period must have zero coliform organisms.

Fecal Coliforms

Fecal coliforms are present in large numbers in the feces and intestinal tracts of humans and other warm-blooded animals, and can enter water bodies from human and animal waste. They are key indicators of sewerage contamination. Due to diseases and parasites, which are spread through sewerage, provincial standards state there can be no detectable fecal coliforms per 100 ml sample.

2015 Results

In 2015, 2,027 water samples were collected by City staff and analyzed by Metro Vancouver laboratory staff. All final results met drinking water requirements for fecal and total coliforms. The City of Richmond was in compliance with British Columbia Drinking Water Protection Regulations (BCDWPR) for bacteria in 2015.

Heterotrophic Plate Count

Heterotrophic Plate Counts (HPC) tests measure aerobic heterotrophic bacteria. This test indicates the presence of nutrients that could facilitate the growth of harmful bacteria such as E.coli, and in determines changes in water quality during treatment and distribution. HPC tests indicate the onset of bacterial re-growth within the distribution system commonly due to stagnant water contained in dead end and low flow water mains. By reducing the HPC levels, the possibility of bacteriological re-growth is essentially reduced because the pipes are an inhospitable environment for bacteria to grow. The minimal amount of positive chlorine residual in our water also disinfects and eliminates harmful substances within our distribution system. In 2015, none of the 2,027 water samples exceeded regulated levels for HPC's at >500 CFU/mls. In fact, none of the 2,027 water samples exceeded 100 CFU/mls.

Flushing

As part of a five-year program, Water Services successfully executed the annual flushing program. This important maintenance practice ensuring high-quality tap water by moving water through the pipes and eliminating stagnant water at dead-ends. By doing so, the pipes are cleared and the risk of high HPC levels which lead to bacteria re-growth is significantly reduced.

Failed samples

The standard response to a failed water sample is:

- re-sample at the site;
- flush the watermain extensively;
- re-sample;
- the watermain is then isolated to one feed until test results confirm compliance with the British Columbia Drinking Water Protection Regulations (BCDWPR).



Residential addresses lawn sprinkling:

- *Even-numbered addresses: Monday, Wednesday, Saturday mornings from 4:00 to 9:00 a.m.*
- *Odd-numbered addresses: Tuesday, Thursday, Sunday mornings from 4:00 to 9:00 a.m.*



Keep a jug of cool water in the fridge, instead of running the tap until it cools.



Run full loads in the washing machine and dishwasher.

Physical Parameters

Water in Richmond's distribution system is tested for the physical parameters of turbidity and temperature at the same time as bacteriological testing. Information is also collected on the taste and odour of Richmond's water by actively tracking water quality complaints.

Turbidity

Metro Vancouver is responsible for the quality of Richmond's source water. Turbidity is a measure of water clarity and cloudiness. Turbidity is measured in Nephelometric Turbidity Units (NTU). The guideline allows for turbidity levels up to 5 NTUs providing that source water protection, monitoring, and water treatment requirements are met including increased levels of residual chlorine. Turbidity is a concern because increased turbidity compromises the drinking water disinfection process.

In general, sites with elevated turbidity are located in sections of the distribution network where there is low demand on the water system or where dead-end water mains exist. The increase may be attributed to sediment disturbance in the distribution system. During the year, when sampling indicates a turbidity level greater than >5 NTU's, affected water mains in the test area are flushed, and re-tested until a satisfactory result is obtained.

Temperature

High temperatures in the distribution system can affect the residual level of chlorine and can contribute to bacterial re-growth. Typically, the temperature of drinking water in the distribution system rises during summer months. Samples exceeded the aesthetic guideline of 15°C 372 times out of 2,027; some temperatures as high as 22°C were recorded. The majority of these elevated temperatures were recorded during the summer months.

Taste and Odour

Taste and odour are only monitored in response to customer complaints. Records indicate that 17 complaints were received regarding taste and seven complaints were received regarding odour in 2015. These complaints generally relate to high levels of residual chlorine in that part of the system at that particular time. Residents who complained about taste or odour problems were advised to flush their internal system. If the problem was not resolved, Water Services staff were dispatched to the location until a satisfactory result was obtained and verified through laboratory analysis.

Chemical Parameters

The City of Richmond, in partnership with Metro Vancouver, tests for the following chemical parameters: chlorine residual, trihalomethanes (THM), haloacetic acids (HAA), and pH. Periodic testing is also performed to determine heavy metals levels in the water system.

Free Chlorine Residual

Chlorine residual is a measurement of the disinfecting agent remaining in the distribution system at the point of delivery to the customer. Ensuring proper levels of chlorine in the distribution system is essential in protecting Richmond's water supply from bacteriological contamination or re-growth. In recent years, the City has made great progress in improving chlorine residuals by implementing various flushing programs.

Disinfection By-Products

Disinfection by-products are potentially harmful compounds produced by the reaction of a water disinfectant (such as chlorine or ozone) with naturally occurring organic matter in water. Two common chlorination by-products are Trihalomethanes (THMs) and Haloacetic Acids (HAAs). In drinking water, THMs can enter the human body via multiple routes of exposure. These include ingestion by consuming water and inhalation and skin absorption from showering and bathing. Under the Guidelines for Canadian Drinking Water Quality (GCDWQ), the maximum acceptable concentration (IMAC) for THMs is 100 parts per billion (ppb). The 100 ppb level for THMs is based on an annual average of samples taken quarterly. High levels on a particular day are not of concern unless they are consistently high over a period of time. Typically, THM levels will be highest in the summer and lowest in the winter months. Likewise, under the GCDWD, the maximum acceptable concentration (IMAC) for HAAs is 0.08 mg/L. In 2015, the City utilized the Metro Vancouver laboratory to perform quarterly tests for HAA's and THM's. These were carried out at representative sampling sites in accordance with a joint Metro Vancouver/ Richmond monitoring plan. In 2015, all results were within acceptable levels as defined in the GCDWQ. (Appendix 5)

The pH Value

The measurement of acidity is known as pH. A pH below 7.0 is considered acidic, above 7.0 is considered basic, with 7.0 being neutral. It is recognized that acidic water will accelerate the corrosion of metal pipes, often causing blue-green staining in household fixtures.

The Seymour-Capilano filtration plant includes pH adjustment and corrosion control in its treatment processes. It is expected that the pH of drinking water will rise in the coming years as the filtration plant reaches its full potential. This will extend the lifespan of water plumbing systems and enhance water quality.

Metals

The City's water quality program also includes testing for metals, such as copper, iron, lead, and zinc. All results were within GCDWQ limits for 2015. Complete test results are included in Appendix 6.



Leave grass clippings on your lawn. They'll help trap moisture to reduce evaporation and break down to feed your lawn naturally.



Millions of single-use water bottles still end up in our landfills. Even recycling requires energy and resources. The best choice is to use a refillable water bottle.



Recycle unused water. While waiting for hot water to flow when preparing for a shower, catch the cool water in a bucket or water can. Later it could be used for your plants, pets or cleaning.

Mobile Emergency Response Unit

Water Services staff are trained to operate the water treatment trailer for use during a major emergency where Richmond's water is contaminated. The treatment trailer is capable of producing 55,000 L of potable water per day from non-potable sources. It is maintained and continuously tested by Water Services staff to ensure that the water is safe to serve Richmond residents in an emergency situation.

Public Notification

At the direction of the Medical Health Officer, water quality advisories will be issued to the general public if necessary. Similarly, the notification will be issued to the general public for any work being done that will affect the quality of their drinking water. An example is included in Appendix 7.

Table 2 – Agency Notification for Situations Drinking Water Safety

| Situation | Notifying Agency | Agency Notified | Time Frame For Notification |
|--|---|--|---|
| Fecal positive sample | City of Richmond Metro Vancouver Lab | City of Richmond / Medical Health Officer | Immediate |
| Chemical/biological contamination | City of Richmond Metro Vancouver Lab | City of Richmond / Medical Health Officer | Immediate |
| Turbidity > 5 NTU | City of Richmond Metro Vancouver Control Centre Metro Vancouver Lab | City of Richmond / Medical Health Officer | Immediate |
| Disinfection failure primary or secondary disinfection | City of Richmond Metro Vancouver Control Centre Metro Vancouver Lab | City of Richmond / Medical Health Officer | Immediate, where BC DWPR or GCDWQ guidelines may not be met |
| Loss of pressure due to high demand | City of Richmond Metro Vancouver Control Centre | Medical Health Officer City of Richmond Metro Vancouver Control Centre | Immediate |
| Watermain break where the pressure drops below 20 psi | City of Richmond Metro Vancouver Control Centre | Medical Health Officer City of Richmond | Immediate |

Non-residential addresses lawn sprinkling:

- *Even-numbered addresses:
Monday, Wednesday
mornings 1:00 to 6:00 a.m.*
- *Odd-numbered addresses:
Tuesday, Thursday
mornings 1:00 to 6:00 a.m.*



Turn off the tap when brushing your teeth or washing dishes.



A postcard to advise the public of the current stage water restrictions

Water Conservation Programs

The City of Richmond continues to succeed in reducing annual water consumption despite a growing population. Since 2010, population has grown by 9% and overall water consumption has decreased by 7%. This equates to a total annual savings of over \$1,500,000. This can be explained by corporate and community wide initiatives including water metering, pressure management, the toilet rebate program, the clothes washer rebate program and the City's leak reduction program.

Reduction of water system pressure in lower demand periods such as the winter season extends water infrastructure service life and also reduces system water loss.

The leak reduction program identifies single-family properties with continuous leaks and educates the homeowner about the leak and significantly reduces overall private property leakage.

Universal Single-Family Water Meter Program

The universal single-family water meter program is in progress and will be completed in three years. Advanced notification is provided to flat rate customers prior to meter installation. Water meters are a fair and equitable way of charging residents for water and will reduce the overall water consumption throughout the City.

Multi-Family Water Meter Program

The volunteer multi-family water meter program allows residents to pay for the actual amount of water they use, rather than being billed on the flat-rate system. To date, 141 multi-family complexes have been completed, comprising of 8,585 dwelling units.

Toilet Rebate Program

The City of Richmond's Toilet Rebate Program provides a utility account rebate of \$100.00 to homeowners who install a low-flush toilet. Single and multi-family homeowners are eligible to apply for a lifetime maximum of two rebates per property. Industrial, commercial and other non-residential properties are not eligible at this time. The purpose of the toilet rebate program is to encourage homeowners to replace high volume toilets with low-flush toilets to conserve water and to reduce costs. Homeowners enjoy a reduction in their utility bill while contributing to a sustainable water conservation initiative. In 2015, there were 902 rebates submitted, an increase from the 849 submitted in 2014.

Clothes Washer Rebate Program

Through a partnership program with BC Hydro, residents could receive a rebate of up to \$200, equally cost shared between BC Hydro and the City of Richmond for the replacement of an inefficient clothes washer with a new high efficiency one. The bi-annual rebate program encourages homeowners to conserve water and energy. As of January 1, 2016, 294 clothes washer rebates have been issued to Richmond residents.

Rain Barrels

Rain barrels are excellent outdoor water-saving devices that collect and store rainwater from rooftops for lawn and garden use. Rain water is a great water source for lawns, plants and gardens. For water metered households, using rainwater will reduce the amount of tap water used for your garden therefore decreasing the utility bill.

Rain barrels are available for purchase at the City's Recycling Depot by Richmond residents only. Installation instructions are included. In 2015, 207 rain barrels were sold; a significant increase from the 89 sold in 2014.

SYSTEM rain barrel features:

- unique shape and neutral color suitable for any home and garden;
- 208 L (55 gal.) capacity;
- mosquito mesh keeps out bugs and leaves;
- BPA free;
- made from recycled content;
- UV stabilizer is added to resist deterioration from sunlight;
- overflow hose can be linked to another SYSTEM or can be directed away from the house.

Metro Vancouver Water Restrictions

Due to dry and hot weather, continued high water demand and declining reservoir levels, Metro Vancouver imposed water sprinkling restrictions beyond the norm. Metro Vancouver announced stage one, two and three restrictions, extending until mid-October. The City of Richmond was in full compliance, not only enforcing and educating but practicing the behavior as well. Water Services collaborated with Corporate Communications, Customer Service, Parks Operations, Bylaws and other Engineering and Public Works sections to advise the public and increase awareness. Water Services staff distributed postcards and verbally informed residents and businesses. Furthermore, all Public Works sections and Parks Operations were involved in collecting and using recycled water for Richmond's parks, plants, street sweeping and vector operation. For 2016, Metro Vancouver has extended the the water restrictions period from May 15 to October 15.



Install a shut-off valve on your hose so it only runs when in use.



Rain barrel















































Use of recycled water for parks and plants

CNCL - 500

GVWD Water Shortage Response Plan - At a Glance

 : ACCEPTABLE
  : RESTRICTED
  : PROHIBITED

NOTE: These restrictions apply only to the use of treated drinking water. The WSRP restrictions do not apply to the use of rain water, gray water, or any forms of recycled water.

| ACTIVITY | WSRP STAGES | | | | RESTRICTION DETAILS |
|--|---|---|---|---|--|
| | 1 | 2 | 3 | 4 | |
| Residential lawn sprinkling |  |  |  |  | STAGE 1: June 1-Oct 15, even-numbered addresses Mon, Wed & Sat mornings 4-9 am, odd -numbered addresses Tues, Thurs & Sun mornings, 4-9 am STAGE 2: Even-numbered addresses Mon morning only 4-9 am, odd-numbered addresses Thurs morning only, 4-9 am STAGES 3-4: All forms of watering using treated drinking water are prohibited. |
| Non-Residential lawn sprinkling |  |  |  |  | STAGE 1: June 1-Oct 15, even-numbered addresses Mon & Wed mornings 1-6 am, odd -numbered addresses Tues & Thurs mornings, 1-6 am, all non-residential addresses Fri morning 4-9 am STAGE 2: Even-numbered addresses Wed morning only 1-6 am, odd-numbered addresses Tues morning only, 1-6 am STAGES 3-4: All forms of watering using treated drinking water are prohibited. |
| New (unestablished) residential & commercial lawns, trees, shrubs & flowers |  |  |  |  | STAGES 1-2: Sprinkling outside restricted times allowed only at the discretion of each municipality & with special permits to be displayed on lawn. STAGES 3-4: No new permits issued or renewed. All forms of watering using treated drinking water are prohibited. |
| Flowers & vegetable gardens, decorative planters, shrubs & trees |  |  |  |  | STAGE 3: Only if done by hand using a spring-loaded shut-off nozzle, or using containers or drip irrigation. Use of sprinklers or soaker hoses is prohibited. STAGE 4: All forms of watering using treated drinking water are prohibited. |
| Commercial flowers & vegetable gardens |  |  |  |  | STAGE 4: All forms of watering using treated drinking water are prohibited. |
| Private pools, spas & garden ponds |  |  |  |  | STAGE 3: Refilling is prohibited. STAGE 4: Refilling is prohibited. |
| Public water play parks & pools |  |  |  |  | STAGES 2-3: Unless otherwise authorized by municipality, only water play parks with user-activated switches will be operated. STAGE 4: All water parks shut down. Municipal outdoor pools closed. Winterization deferred until Stage 4 is lifted by GVWD. |
| Public & commercial fountains & water features |  |  |  |  | STAGES 2-4: All shut down. |
| Private & commercial outdoor impermeable surface washing (i.e., driveways, sidewalks & parkades) |  |  |  |  | STAGES 2-3: Only for health & safety purposes or to prepare a surface for painting or similar treatment. Washing for aesthetic purposes is prohibited. STAGE 4: All forms of hosing of outdoor surfaces are prohibited unless ordered by a regulatory authority (i.e., WCB, public health inspector, etc...). |
| Private & commercial pressure washing |  |  |  |  | STAGES 2-3: Only for health & safety purposes or to prepare a surface for painting or similar treatment. Washing for aesthetic purposes is prohibited. Private pressure washing prohibited in Stage 3. STAGE 4: All forms of hosing of outdoor surfaces are prohibited unless ordered by a regulatory authority for health & safety reasons (i.e., WCB, public health inspector, etc...). |
| Outdoor car washing & boat washing |  |  |  |  | STAGES 1-2: Only with hose equipped with spring-loaded shut off. STAGES 3-4: No outdoor washing or rinsing of vehicles & pleasure crafts, except for safety (windows, lights & licenses only) |

(con't other side)

GVWD Water Shortage Response Plan - At a Glance (con't)

| | | |
|---|--|---|
| Commercial car washes | | STAGE 4: Commercial car washes shut down. |
| Golf courses | | STAGE 1: Municipalities request golf course operators cut water use on fairways by as much as possible. STAGE 2: Water greens & tee areas normally; fairways only once weekly. Signage indicating the use of non-GVWD water is encouraged. STAGE 3: Water greens & tee areas minimally; fairways may not be watered. STAGE 4: All forms of watering using treated drinking water are prohibited. |
| Commercial turf farms | | STAGE 4: All forms of watering using treated drinking water are prohibited. |
| Artificial turf & outdoor tracks (i.e., bicycle & motorcycle tracks, running tracks) | | STAGES 1-3: Hosing for health & safety only. STAGE 4: All forms of watering using treated drinking water are prohibited. |
| School yards, sports & sand-based playing fields | | STAGES 2-3: Minimum levels required to maintain areas in useable condition. STAGE 4: All forms of watering using treated drinking water are prohibited. |
| Cemetery lawns | | STAGE 1: June 1-Oct 15, even-numbered addresses Mon & Wed mornings 1 - 6 am, odd-numbered addresses Tues & Thurs mornings 1-6 am, all non-residential addresses Fri morning 4-9 am STAGE 2: Even-numbered addresses Wed morning only 1-6 am, odd-numbered addresses Tues morning only, 1-6 am STAGES 3-4: All forms of watering using treated drinking water are prohibited. |

Contact Information

For information regarding enforcement of the WSRP, please contact your municipality.

For general WSRP information, please contact the Metro Vancouver Information Centre at 604-432-6200.

For copies of media releases issued during the WSRP implementation, please go to

www.metrovancouver.org

GVWD Water Shortage Response Plan - At a Glance

Application of the WSRP to Municipal Property

: ACCEPTABLE : RESTRICTED : PROHIBITED

| ACTIVITY | WSRP STAGES | | | | RESTRICTION DETAILS |
|---|-------------|---|---|---|---|
| | 1 | 2 | 3 | 4 | |
| Municipal parks | | | | | STAGE 2: These surfaces may be watered only within the once-weekly times. STAGE 3: All forms of watering using treated drinking water are prohibited. STAGE 4: All forms of watering using treated drinking water are prohibited. Shut down faucets in parks & public spaces, except for drinking fountains equipped with spring-loaded shut-off. |
| Municipal ornamental lawns & grassed boulevards | | | | | STAGE 1: June 1-Oct 15, even-numbered addresses Mon & Wed mornings 1-6 am, odd-numbered addresses Tues & Thurs mornings 1-6 am, all non-residential addresses Fri morning 4-9 am. STAGE 2: Even-numbered addresses Wed morning only 1-6 am, odd-numbered addresses Tues morning only, 1-6 am STAGES 3-4: All forms of watering using treated drinking water are prohibited. |
| Municipal hydrant flushing | | | | | STAGES 1-4: Only for unscheduled safety or public health reason. Routine flushing to be scheduled outside WSRP timeframe. |

Prepared for lawn sprinkling regulations (Jun 1 to Oct 15, 2015)

CNCL - 502



Water leads to overall greater health by flushing out wastes and bacteria that can cause health problems and is the primary mode of transportation for all nutrients in the body and is essential for proper circulation.

Water Education Programs

Project WET

Project WET is an interactive elementary school water education program aimed at teaching students about the importance of water. Largely targeted for grades four through seven, this program is designed to educate students on the importance of water quality and supply.

Project WET is an exciting partnership program between the City of Richmond and the Richmond School District No. 38. The acronym "WET" stands for "Water Education Team". Touring from station to station, the objective is to promote higher-level thinking skills while learning about the fundamentals of water. In 2015, over 500 students and teachers participated in the program.

During the tour to the Works Yard, students can expect to learn many exciting areas of water and drainage systems such as:

- water sampling and quality testing;
- technological changes;
- the importance of fire hydrants and how they work;
- tap water stations and the value of Richmond's high-quality tap water;
- the uses of watermains, automatic flushing units, valves and meters;
- inspection camera technology;
- storm sewer pipes and systems;
- sanitary and storm pump stations and how they work;
- how our dykes help to keep our island dry;
- Richmond's emergency water treatment trailer.



Tap water station at a community event



Project WET

CNCL - 503

Tap Water Initiative

In 2010, Metro Vancouver initiated its tap water campaign. The intent of this initiative is to encourage tap water consumption by the public and highlight public drinking fountains so that the public can refill water bottles or simply get a drink of water. On April 14, 2009, Mayor Malcom Brodie endorsed this campaign indicating that the City of Richmond is dedicated to promoting the value of municipal tap water, maximizing opportunities for use of tap water in municipal facilities and developing strategies for making tap water the “water of choice”.

To support this initiative, Richmond’s Water Services Section is proud to maintain several tap water stations that are used at numerous community events to provide the public with potable tap water and to promote tap water usage as an alternative to bottled water consumption. Samples are tested upon installation ensuring good quality water for the public to enjoy. In 2015, Water Services’ portable tap water stations were installed at over 45 community events.

The 34 water fountains found on Richmond’s dykes and in parks are now maintained by Water Services. They are tested and inspected ensuring accessible and high-quality drinking water. They must be turned off in winter months to prevent freezing and costly damage. They are turned on in the spring for the public to enjoy. As a pilot project, an auto-flushing unit was installed on one of the longer pipes, to a fountain, to turn over the water and maintain an acceptable chlorine residual. The outcome was very successful and in 2016, Water Services will look at installing this unit on other fountains.

Public Works Open House

The Water Services Section plays a large role in the annual Public Works Open House that takes place in May. This is an opportunity for staff to show residents some of the critical services that are provided such as maintaining our infrastructure. Likewise, staff showcase the work that is done on a daily basis to ensure the safety and health of the community. This event draws attention to the importance of public works in community life.



Water your lawn only when needed: To see if your lawn needs watering, step on the grass. If it springs back up when you move, it doesn't need water. If it stays flat, the lawn is ready for watering.



Water Services booth at the Public Works Open House



Public Works Open House

CNCL - 504

Conclusion

In 2015, Richmond residents enjoyed high-quality drinking water. From the protected watersheds to the local taps, both Metro Vancouver and the City of Richmond focus immensely on safe and high-quality drinking water.

Test results confirm high-quality water and demonstrate continuous improvement. Richmond's water system is provided with the highest degree of care to ensure that it's an inhospitable environment for any harmful bacteria or toxins. The City of Richmond's Water Services Section takes its role as a water purveyor very seriously and is proud to be the guardian of such a precious resource.

Water Services staff continue to employ best management practices in the operation and maintenance of the water system. Certified by the Equipment Operators Certification Program (EOCP), staff meet all requirements of the British Columbia Drinking Water Protection Act (BCDWPA) and are well equipped to operate and maintain all aspects of the water system from source to property line

The City appreciates the good working relationship with Vancouver Coastal Health Authority and acknowledges them as important partners in maintaining high quality drinking water throughout the City of Richmond.

Sincerely,



Bryan Shepherd
Manager, Water Services
City of Richmond
604-233-3334
bshepherd@richmond.ca

Appendices

APPENDIX 1: REFERENCES

APPENDIX 2: WATER SAMPLING SITES

APPENDIX 3: 2015 WATER QUALITY RESULTS

APPENDIX 4: SCADA AND PRESSURE TESTING SITES

APPENDIX 5: 2015 THM AND HAA TEST RESULTS

APPENDIX 6: 2015 HEAVY METAL TESTING RESULTS

APPENDIX 7: SAMPLE DRINKING WATER QUALITY ADVISORY

APPENDIX 8: SPECIFIC EMERGENCY RESPONSE PLANS

APPENDIX 1: REFERENCES

1. Health Canada Drinking Water Guidelines
www.hc-sc.gc.ca/ewh-semt/water-eau/drink-potab/index_e.html
2. Provincial Drinking Water Protection Act (2003)
www.qp.gov.bc.ca/statreg/reg/D/200_2003.htm#section8
3. Greater Vancouver Regional District – Source Water Quality and Supply
www.gvrd.ca/water/index.htm
4. Richmond Health Services (Regional Health Authority)
www.rhss.bc.ca/bins/index.asp
5. British Columbia Water Works Association
www.bcwwa.org/
6. American Water Works Association
www.awwa.org/
7. Metro Vancouver
www.metrovancouver.org/services/water/Pages/default.aspx
8. City of Richmond
www.richmond.ca/discover/about/demographics.htm
9. City of Richmond
Richmond GVWD Water Consumption Document No. 555456
10. Measuring Turbidity
www.learnnc.org/lp/media/uploads/2010/05/turbidity_chart_2.png
11. Earth Easy – Solutions for Sustainable Living
www.eartheasy.com/live_water_saving.htm

APPENDIX 2: WATER SAMPLING SITES

| | SAMPLING STATION NUMBER | WATER SAMPLING SITES |
|-----------|-------------------------|--------------------------------|
| MONDAY | RMD-202 | 1500 Valemont Way |
| | RMD-203 | 23260 Westminster Highway |
| | RMD-204 | 3180 Granville Avenue |
| | RMD-205 | 13851 Steveston Highway |
| | RMD-206 | 4251 Moncton Street |
| | RMD-208 | 13200 No. 4 Road |
| | RMD-212 | Opposite 8600 Ryan Road |
| | RMD-214 | 11720 Westminster Highway |
| | RMD-216 | 11080 No. 2 Road |
| | RMD-267 | 17240 Fedoruk Road |
| | RMD-275 | 5180 Smith Crescent |
| RMD-276 | 22271 Cochrane Drive | |
| TUESDAY | RMD-257 | 6640 Blundell Road |
| | RMD-258 | 7000 Blk. Dyke Road |
| | RMD-259 | 10020 Amethyst Avenue |
| | RMD-260 | 11111 Horseshoe Way |
| | RMD-261 | 9911 Sidaway Road |
| | RMD-262 | 13799 Commerce Pkwy |
| | RMD-263 | 12560 Cambie Road |
| | RMD-264 | 13100 Mitchell Road |
| | RMD-266 | 9380 General Currie Road |
| | RMD-268 | 13800 No. 3 Road |
| | RMD-277 | Opp. 11280 Twigg Place |
| | RMD-278 | 6651 Fraserwood Place |
| | RMD-279 | Opp. 20371 Westminster Highway |
| WEDNESDAY | RMD-249 | 23000 Block Dyke Road |
| | RMD-250 | 6071 Azure Road |
| | RMD-251 | 5951 McCallan Road |
| | RMD-252 | 9751 Pendleton Road |
| | RMD-253 | 11051 No 3 Road |
| | RMD-254 | 5300 No. 3 Road |
| | RMD-255 | 6000 Blk. Miller Road |
| | RMD-256 | 1000 Blk. McDonald Road |
| | RMD-269 | 14951 Triangle Road |
| | RMD-270 | 8200 Jones Road |
| | RMD-271 | 3800 Cessna Drive |
| | RMD-272 | 751 Catalina Crescent |
| | RMD-273 | Opp. 8331 Fairfax Place |
| | RMD-274 | 10920 Springwood Court |

APPENDIX 3: 2015 WATER QUALITY RESULTS

| Sampling Point | Sample Type | Sample Reported Name | Sampled Date | Chlorine Free mg/L | Ecoli MF/100mLs | HPC CFU/mls | Temperature °C | Total Coliform MF/100mLs | Turbidity NTU |
|----------------|-------------|-----------------------------------|--------------|--------------------|-----------------|-------------|----------------|--------------------------|---------------|
| RMD-204 | GRAB | 3180 Granville Ave. | 2-Jan-15 | 1.1 | <1 | <2 | 6.0 | <1 | 0.45 |
| RMD-204 | GRAB | 3180 Granville Ave. | 2-Jan-15 | 1.1 | <1 | <2 | 6.0 | <1 | 0.45 |
| RMD-206 | GRAB | 4251 Moncton St. | 2-Jan-15 | 1.1 | <1 | <2 | 5.0 | <1 | 0.14 |
| RMD-216 | GRAB | 11080 No. 2 Rd. | 2-Jan-15 | 0.82 | <1 | <2 | 5.0 | <1 | 0.09 |
| RMD-212 | GRAB | Opp. 8600 Ryan Rd. | 2-Jan-15 | 0.87 | <1 | <2 | 6.0 | <1 | 0.11 |
| RMD-208 | GRAB | 13200 No. 4 Rd. | 2-Jan-15 | 0.93 | <1 | <2 | 5.0 | <1 | 0.08 |
| RMD-205 | GRAB | 13851 Steveston Hwy. | 2-Jan-15 | 0.47 | <1 | 8 | 6.0 | <1 | 0.26 |
| RMD-202 | GRAB | 1500 Valemont Way | 2-Jan-15 | 0.78 | <1 | <2 | 5.0 | <1 | 0.08 |
| RMD-214 | GRAB | 11720 Westminster Hwy. | 2-Jan-15 | 0.67 | <1 | <2 | 5.0 | <1 | 0.17 |
| RMD-267 | GRAB | 17240 Fedoruk | 2-Jan-15 | 0.43 | <1 | <2 | 6.0 | <1 | 0.24 |
| RMD-249 | GRAB | 23000 Blk. Dyke Rd. | 2-Jan-15 | 0.47 | <1 | <2 | 4.0 | <1 | 0.20 |
| RMD-276 | GRAB | 22271 Cochrane Drive | 2-Jan-15 | 0.55 | <1 | 4 | 6.0 | <1 | 0.15 |
| RMD-275 | GRAB | 5180 Smith Cres. | 2-Jan-15 | 0.74 | <1 | <2 | 6.0 | <1 | 0.08 |
| RMD-203 | GRAB | 23260 Westminster Hwy. | 2-Jan-15 | 0.76 | <1 | 2 | 5.0 | <1 | 0.10 |
| RMD-251 | GRAB | 5951 McCallan Rd. | 5-Jan-15 | 1.0 | <1 | <2 | 7.0 | <1 | 0.15 |
| RMD-273 | GRAB | Opp. 8331 Fairfax Place | 5-Jan-15 | 0.89 | <1 | <2 | 8.0 | <1 | 0.15 |
| RMD-252 | GRAB | 9751 Pendleton Rd. | 5-Jan-15 | 1.0 | <1 | <2 | 7.0 | <1 | 0.11 |
| RMD-274 | GRAB | 10920 Springwood Court | 5-Jan-15 | 0.87 | <1 | 2 | 7.0 | <1 | 0.11 |
| RMD-250 | GRAB | 6071 Azure Rd. | 5-Jan-15 | 1.0 | <1 | <2 | 6.0 | <1 | 0.13 |
| RMD-271 | GRAB | 3800 Cessna Drive | 5-Jan-15 | 0.88 | <1 | <2 | 7.0 | <1 | 0.15 |
| RMD-272 | GRAB | 751 Catalina Cres. | 5-Jan-15 | 1.0 | <1 | <2 | 5.0 | <1 | 0.14 |
| RMD-255 | GRAB | 6000 Blk. Miller Rd. | 5-Jan-15 | 1.1 | <1 | <2 | 6.0 | <1 | 0.22 |
| RMD-256 | GRAB | 1000 Blk. McDonald Rd. | 5-Jan-15 | 1.1 | <1 | <2 | 5.0 | <1 | 0.12 |
| RMD-254 | GRAB | 5300 No. 3 Rd. | 5-Jan-15 | 1.1 | <1 | <2 | 6.0 | <1 | 0.12 |
| RMD-270 | GRAB | 8200 Jones Rd. | 5-Jan-15 | 0.99 | <1 | <2 | 6.0 | <1 | 0.14 |
| RMD-269 | GRAB | 14951 Triangle Rd. | 5-Jan-15 | 0.50 | <1 | 2 | 6.0 | <1 | 0.26 |
| RMD-253 | GRAB | 11051 No 3 Rd. | 5-Jan-15 | 0.85 | <1 | <2 | 6.0 | <1 | 0.08 |
| RMD-263 | GRAB | 12560 Cambie Rd. | 7-Jan-15 | 0.98 | <1 | <2 | 6.0 | <1 | 0.12 |
| RMD-264 | GRAB | 13100 Mitchell Rd. | 7-Jan-15 | 0.94 | <1 | <2 | 5.0 | <1 | 0.14 |
| RMD-277 | GRAB | Opp. 11280 Twigg Place | 7-Jan-15 | 0.93 | <1 | <2 | 5.0 | <1 | 0.14 |
| RMD-262 | GRAB | 13799 Commerce Pkwy. | 7-Jan-15 | 0.63 | <1 | <2 | 5.0 | <1 | 0.27 |
| RMD-278 | GRAB | 6651 Fraserwood Place | 7-Jan-15 | 0.56 | <1 | <2 | 7.0 | <1 | 0.36 |
| RMD-279 | GRAB | Opp. 20371 Westminster Hwy. | 7-Jan-15 | 0.72 | <1 | <2 | 6.0 | <1 | 0.21 |
| RMD-261 | GRAB | 9911 Sidaway Rd. | 7-Jan-15 | 0.54 | <1 | <2 | 6.0 | <1 | 0.40 |
| RMD-260 | GRAB | 11111 Horseshoe Way | 7-Jan-15 | 1.1 | <1 | <2 | 5.0 | <1 | 0.18 |
| RMD-259 | GRAB | 10020 Amethyst Ave. | 7-Jan-15 | 0.98 | <1 | <2 | 5.0 | <1 | 0.12 |
| RMD-266 | GRAB | 9380 General Currie Rd. | 7-Jan-15 | 1.0 | <1 | <2 | 5.0 | <1 | 0.14 |
| RMD-268 | GRAB | 13800 No. 3 Rd. (off Garden City) | 7-Jan-15 | 0.94 | <1 | <2 | 5.0 | <1 | 0.13 |
| RMD-258 | GRAB | 7000 Blk. Dyke Rd. | 7-Jan-15 | 0.92 | <1 | <2 | 5.0 | <1 | 0.11 |

CNCL - 509

| Sampling Point | Sample Type | Sample Reported Name | Sampled Date | Chlorine Free mg/L | Ecoli MF/100mLs | HPC CFU/mls | Temperature °C | Total Coliform MF/100mLs | Turbidity NTU |
|----------------|-------------|-----------------------------------|--------------|--------------------|-----------------|-------------|----------------|--------------------------|---------------|
| RMD-257 | GRAB | 6640 Blundell Rd. | 7-Jan-15 | 1.1 | <1 | <2 | 5.0 | <1 | 0.12 |
| RMD-204 | GRAB | 3180 Granville Ave. | 8-Jan-15 | 0.94 | <1 | <2 | 6.0 | <1 | 0.16 |
| RMD-206 | GRAB | 4251 Moncton St. | 8-Jan-15 | 0.96 | <1 | <2 | 5.0 | <1 | 0.18 |
| RMD-216 | GRAB | 11080 No. 2 Rd. | 8-Jan-15 | 0.89 | <1 | 2 | 5.0 | <1 | 0.09 |
| RMD-212 | GRAB | Opp. 8600 Ryan Rd. | 8-Jan-15 | 0.94 | <1 | <2 | 5.0 | <1 | 0.09 |
| RMD-208 | GRAB | 13200 No. 4 Rd. | 8-Jan-15 | 0.98 | <1 | <2 | 5.0 | <1 | 0.13 |
| RMD-205 | GRAB | 13851 Steveston Hwy. | 8-Jan-15 | 0.64 | <1 | <2 | 6.0 | <1 | 0.42 |
| RMD-202 | GRAB | 1500 Valemont Way | 8-Jan-15 | 0.83 | <1 | <2 | 5.0 | <1 | 0.08 |
| RMD-214 | GRAB | 11720 Westminster Hwy. | 8-Jan-15 | 0.96 | <1 | 2 | 5.0 | <1 | 0.14 |
| RMD-267 | GRAB | 17240 Fedoruk | 8-Jan-15 | 0.77 | <1 | <2 | 6.0 | <1 | 0.17 |
| RMD-249 | GRAB | 23000 Blk. Dyke Rd. | 8-Jan-15 | 0.53 | <1 | <2 | 5.0 | <1 | 0.25 |
| RMD-276 | GRAB | 22271 Cochrane Drive | 8-Jan-15 | 0.59 | <1 | <2 | 6.0 | <1 | 0.23 |
| RMD-275 | GRAB | 5180 Smith Cres. | 8-Jan-15 | 0.75 | <1 | <2 | 6.0 | <1 | 0.10 |
| RMD-203 | GRAB | 23260 Westminster Hwy. | 8-Jan-15 | 0.81 | <1 | 14 | 5.0 | <1 | 0.11 |
| RMD-251 | GRAB | 5951 McCallan Rd. | 12-Jan-15 | 0.93 | <1 | <2 | 5.0 | <1 | 0.11 |
| RMD-273 | GRAB | Opp. 8331 Fairfax Place | 12-Jan-15 | 0.90 | <1 | <2 | 7.0 | <1 | 0.34 |
| RMD-252 | GRAB | 9751 Pendleton Rd. | 12-Jan-15 | 0.91 | <1 | <2 | 6.0 | <1 | 0.15 |
| RMD-274 | GRAB | 10920 Springwood Court | 12-Jan-15 | 1.0 | <1 | <2 | 7.0 | <1 | 0.11 |
| RMD-250 | GRAB | 6071 Azure Rd. | 12-Jan-15 | 0.89 | <1 | <2 | 6.0 | <1 | 0.60 |
| RMD-271 | GRAB | 3800 Cessna Drive | 12-Jan-15 | 0.95 | <1 | <2 | 5.0 | <1 | 0.14 |
| RMD-272 | GRAB | 751 Catalina Cres. | 12-Jan-15 | 1.0 | <1 | <2 | 6.0 | <1 | 0.10 |
| RMD-255 | GRAB | 6000 Blk. Miller Rd. | 12-Jan-15 | 1.0 | <1 | <2 | 5.0 | <1 | 0.14 |
| RMD-256 | GRAB | 1000 Blk. McDonald Rd. | 12-Jan-15 | 0.87 | <1 | <2 | 6.0 | <1 | 0.15 |
| RMD-254 | GRAB | 5300 No. 3 Rd. | 12-Jan-15 | 0.93 | <1 | <2 | 7.0 | <1 | 0.12 |
| RMD-270 | GRAB | 8200 Jones Rd. | 12-Jan-15 | 0.91 | <1 | <2 | 6.0 | <1 | 0.13 |
| RMD-269 | GRAB | 14951 Triangle Rd. | 12-Jan-15 | 0.61 | <1 | 2 | 6.0 | <1 | 0.14 |
| RMD-253 | GRAB | 11051 No 3 Rd. | 12-Jan-15 | 1.1 | <1 | <2 | 5.0 | <1 | 0.13 |
| RMD-263 | GRAB | 12560 Cambie Rd. | 14-Jan-15 | 0.70 | <1 | <2 | 5.0 | <1 | 0.12 |
| RMD-264 | GRAB | 13100 Mitchell Rd. | 14-Jan-15 | 0.75 | <1 | 8 | 6.0 | <1 | 0.11 |
| RMD-277 | GRAB | Opp. 11280 Twigg Place | 14-Jan-15 | 0.70 | <1 | <2 | 6.0 | <1 | 0.13 |
| RMD-262 | GRAB | 13799 Commerce Pkwy. | 14-Jan-15 | 0.60 | <1 | <2 | 6.0 | <1 | 0.13 |
| RMD-278 | GRAB | 6651 Fraserwood Place | 14-Jan-15 | 0.52 | <1 | <2 | 6.0 | <1 | 0.20 |
| RMD-279 | GRAB | Opp. 20371 Westminster Hwy. | 14-Jan-15 | 0.62 | <1 | <2 | 6.0 | <1 | 0.11 |
| RMD-261 | GRAB | 9911 Sidaway Rd. | 14-Jan-15 | 0.65 | <1 | <2 | 5.0 | <1 | 0.16 |
| RMD-260 | GRAB | 11111 Horseshoe Way | 14-Jan-15 | 0.73 | <1 | <2 | 6.0 | <1 | 0.09 |
| RMD-259 | GRAB | 10020 Amethyst Ave. | 14-Jan-15 | 0.71 | <1 | <2 | 5.0 | <1 | 0.12 |
| RMD-266 | GRAB | 9380 General Currie Rd. | 14-Jan-15 | 0.76 | <1 | <2 | 4.0 | <1 | 0.13 |
| RMD-268 | GRAB | 13800 No. 3 Rd. (off Garden City) | 14-Jan-15 | 0.77 | <1 | <2 | 5.0 | <1 | 0.11 |
| RMD-258 | GRAB | 7000 Blk. Dyke Rd. | 14-Jan-15 | 0.78 | <1 | <2 | 5.0 | <1 | 0.12 |
| RMD-257 | GRAB | 6640 Blundell Rd. | 14-Jan-15 | 0.74 | <1 | <2 | 5.0 | <1 | 0.12 |

CNCL - 510

| Sampling Point | Sample Type | Sample Reported Name | Sampled Date | Chlorine Free mg/L | Ecoli MF/100mLs | HPC CFU/mls | Temperature °C | Total Coliform MF/100mLs | Turbidity NTU |
|----------------|-------------|-----------------------------------|--------------|--------------------|-----------------|-------------|----------------|--------------------------|---------------|
| RMD-204 | GRAB | 3180 Granville Ave. | 16-Jan-15 | 0.81 | <1 | <2 | 6.0 | <1 | 0.14 |
| RMD-206 | GRAB | 4251 Moncton St. | 16-Jan-15 | 0.73 | <1 | <2 | 5.0 | <1 | 0.14 |
| RMD-216 | GRAB | 11080 No. 2 Rd. | 16-Jan-15 | 0.86 | <1 | <2 | 6.0 | <1 | 0.12 |
| RMD-212 | GRAB | Opp. 8600 Ryan Rd. | 16-Jan-15 | 0.90 | <1 | <2 | 5.0 | <1 | 0.11 |
| RMD-208 | GRAB | 13200 No. 4 Rd. | 16-Jan-15 | 0.72 | <1 | <2 | 5.0 | <1 | 0.12 |
| RMD-205 | GRAB | 13851 Steveston Hwy. | 16-Jan-15 | 0.52 | <1 | <2 | 5.0 | <1 | 0.22 |
| RMD-202 | GRAB | 1500 Valemont Way | 16-Jan-15 | 0.83 | <1 | <2 | 6.0 | <1 | 0.19 |
| RMD-214 | GRAB | 11720 Westminster Hwy. | 16-Jan-15 | 1.0 | <1 | <2 | 5.0 | <1 | 0.11 |
| RMD-267 | GRAB | 17240 Fedoruk | 16-Jan-15 | 0.52 | <1 | <2 | 6.0 | <1 | 0.23 |
| RMD-249 | GRAB | 23000 Blk. Dyke Rd. | 16-Jan-15 | 0.47 | <1 | <2 | 5.0 | <1 | 0.28 |
| RMD-276 | GRAB | 22271 Cochrane Drive | 16-Jan-15 | 0.54 | <1 | 2 | 5.0 | <1 | 0.22 |
| RMD-275 | GRAB | 5180 Smith Cres. | 16-Jan-15 | 0.69 | <1 | <2 | 5.0 | <1 | 0.14 |
| RMD-203 | GRAB | 23260 Westminster Hwy. | 16-Jan-15 | 0.74 | <1 | <2 | 4.0 | <1 | 0.12 |
| RMD-251 | GRAB | 5951 McCallan Rd. | 19-Jan-15 | 0.99 | <1 | 8 | 5.0 | <1 | 0.10 |
| RMD-273 | GRAB | Opp. 8331 Fairfax Place | 19-Jan-15 | 0.73 | <1 | <2 | 5.0 | <1 | 0.15 |
| RMD-252 | GRAB | 9751 Pendleton Rd. | 19-Jan-15 | 0.90 | <1 | <2 | 6.0 | <1 | 0.10 |
| RMD-274 | GRAB | 10920 Springwood Court | 19-Jan-15 | 0.96 | <1 | <2 | 6.0 | <1 | 0.15 |
| RMD-250 | GRAB | 6071 Azure Rd. | 19-Jan-15 | 0.83 | <1 | <2 | 6.0 | <1 | 0.11 |
| RMD-271 | GRAB | 3800 Cessna Drive | 19-Jan-15 | 0.94 | <1 | <2 | 6.0 | <1 | 0.16 |
| RMD-255 | GRAB | 6000 Blk. Miller Rd. | 19-Jan-15 | 0.90 | <1 | <2 | 4.0 | <1 | 0.21 |
| RMD-256 | GRAB | 1000 Blk. McDonald Rd. | 19-Jan-15 | 0.93 | <1 | <2 | 5.0 | <1 | 0.14 |
| RMD-254 | GRAB | 5300 No. 3 Rd. | 19-Jan-15 | 0.86 | <1 | <2 | 5.0 | <1 | 0.10 |
| RMD-270 | GRAB | 8200 Jones Rd. | 19-Jan-15 | 0.88 | <1 | <2 | 5.0 | <1 | 0.10 |
| RMD-272 | GRAB | 751 Catalina Cres. | 19-Jan-15 | 0.84 | <1 | <2 | 5.0 | <1 | 0.09 |
| RMD-269 | GRAB | 14951 Triangle Rd. | 19-Jan-15 | 0.55 | <1 | 2 | 5.0 | <1 | 0.14 |
| RMD-253 | GRAB | 11051 No 3 Rd. | 19-Jan-15 | 0.93 | <1 | <2 | 6.0 | <1 | 0.09 |
| RMD-263 | GRAB | 12560 Cambie Rd. | 21-Jan-15 | 0.78 | <1 | <2 | 5.0 | <1 | 0.10 |
| RMD-264 | GRAB | 13100 Mitchell Rd. | 21-Jan-15 | 0.86 | <1 | <2 | 5.0 | <1 | 0.11 |
| RMD-277 | GRAB | Opp. 11280 Twigg Place | 21-Jan-15 | 0.75 | <1 | <2 | 5.0 | <1 | 0.12 |
| RMD-262 | GRAB | 13799 Commerce Pkwy. | 21-Jan-15 | 0.54 | <1 | <2 | 6.0 | <1 | 0.16 |
| RMD-278 | GRAB | 6651 Fraserwood Place | 21-Jan-15 | 0.59 | <1 | <2 | 7.0 | <1 | 0.17 |
| RMD-279 | GRAB | Opp. 20371 Westminster Hwy. | 21-Jan-15 | 0.52 | <1 | <2 | 6.0 | <1 | 0.16 |
| RMD-261 | GRAB | 9911 Sidaway Rd. | 21-Jan-15 | 0.57 | <1 | <2 | 6.0 | <1 | 0.15 |
| RMD-260 | GRAB | 11111 Horseshoe Way | 21-Jan-15 | 0.85 | <1 | <2 | 5.0 | <1 | 0.10 |
| RMD-259 | GRAB | 10020 Amethyst Ave. | 21-Jan-15 | 0.77 | <1 | <2 | 6.0 | <1 | 0.11 |
| RMD-266 | GRAB | 9380 General Currie Rd. | 21-Jan-15 | 0.87 | <1 | <2 | 5.0 | <1 | 0.10 |
| RMD-268 | GRAB | 13800 No. 3 Rd. (off Garden City) | 21-Jan-15 | 0.78 | <1 | <2 | 5.0 | <1 | 0.10 |
| RMD-258 | GRAB | 7000 Blk. Dyke Rd. | 21-Jan-15 | 0.86 | <1 | <2 | 6.0 | <1 | 0.09 |
| RMD-257 | GRAB | 6640 Blundell Rd. | 21-Jan-15 | 0.80 | <1 | <2 | 5.0 | <1 | 0.92 |
| RMD-204 | GRAB | 3180 Granville Ave. | 22-Jan-15 | 1.0 | <1 | <2 | 6.0 | <1 | 0.85 |

CNCL - 511

| Sampling Point | Sample Type | Sample Reported Name | Sampled Date | Chlorine Free mg/L | Ecoli MF/100mLs | HPC CFU/mls | Temperature °C | Total Coliform MF/100mLs | Turbidity NTU |
|----------------|-------------|-----------------------------------|--------------|--------------------|-----------------|-------------|----------------|--------------------------|---------------|
| RMD-206 | GRAB | 4251 Moncton St. | 22-Jan-15 | 0.82 | <1 | <2 | 5.0 | <1 | 0.11 |
| RMD-216 | GRAB | 11080 No. 2 Rd. | 22-Jan-15 | 0.73 | <1 | <2 | 4.0 | <1 | 0.09 |
| RMD-212 | GRAB | Opp. 8600 Ryan Rd. | 22-Jan-15 | 0.78 | <1 | <2 | 5.0 | <1 | 0.09 |
| RMD-208 | GRAB | 13200 No. 4 Rd. | 22-Jan-15 | 0.64 | <1 | <2 | 6.0 | <1 | 0.23 |
| RMD-205 | GRAB | 13851 Steveston Hwy. | 22-Jan-15 | 0.58 | <1 | <2 | 6.0 | <1 | 0.28 |
| RMD-202 | GRAB | 1500 Valemont Way | 22-Jan-15 | 0.65 | <1 | <2 | 5.0 | <1 | 0.11 |
| RMD-214 | GRAB | 11720 Westminster Hwy. | 22-Jan-15 | 0.74 | <1 | <2 | 5.0 | <1 | 0.21 |
| RMD-249 | GRAB | 23000 Blk. Dyke Rd. | 22-Jan-15 | 0.49 | <1 | <2 | 5.0 | <1 | 0.18 |
| RMD-276 | GRAB | 22271 Cochrane Drive | 22-Jan-15 | 0.56 | <1 | <2 | 6.0 | <1 | 0.18 |
| RMD-275 | GRAB | 5180 Smith Cres. | 22-Jan-15 | 0.63 | <1 | <2 | 6.0 | <1 | 0.10 |
| RMD-203 | GRAB | 23260 Westminster Hwy. | 22-Jan-15 | 0.66 | <1 | 2 | 4.0 | <1 | 0.18 |
| RMD-251 | GRAB | 5951 McCallan Rd. | 26-Jan-15 | 0.80 | <1 | <2 | 5.0 | <1 | 0.12 |
| RMD-273 | GRAB | Opp. 8331 Fairfax Place | 26-Jan-15 | 0.73 | <1 | <2 | 7.0 | <1 | 0.12 |
| RMD-252 | GRAB | 9751 Pendleton Rd. | 26-Jan-15 | 0.76 | <1 | <2 | 6.0 | <1 | 0.12 |
| RMD-274 | GRAB | 10920 Springwood Court | 26-Jan-15 | 0.74 | <1 | <2 | 7.0 | <1 | 0.13 |
| RMD-250 | GRAB | 6071 Azure Rd. | 26-Jan-15 | 0.79 | <1 | <2 | 6.0 | <1 | 0.12 |
| RMD-271 | GRAB | 3800 Cessna Drive | 26-Jan-15 | 0.81 | <1 | <2 | 5.0 | <1 | 0.10 |
| RMD-272 | GRAB | 751 Catalina Cres. | 26-Jan-15 | 0.91 | <1 | <2 | 5.0 | <1 | 0.12 |
| RMD-255 | GRAB | 6000 Blk. Miller Rd. | 26-Jan-15 | 0.88 | <1 | <2 | 5.0 | <1 | 0.22 |
| RMD-256 | GRAB | 1000 Blk. McDonald Rd. | 26-Jan-15 | 0.84 | <1 | <2 | 5.0 | <1 | 0.15 |
| RMD-254 | GRAB | 5300 No. 3 Rd. | 26-Jan-15 | 0.65 | <1 | <2 | 6.0 | <1 | 0.08 |
| RMD-270 | GRAB | 8200 Jones Rd. | 26-Jan-15 | 0.74 | <1 | <2 | 6.0 | <1 | 0.11 |
| RMD-269 | GRAB | 14951 Triangle Rd. | 26-Jan-15 | 0.53 | <1 | <2 | 6.0 | <1 | 0.13 |
| RMD-253 | GRAB | 11051 No 3 Rd. | 26-Jan-15 | 0.83 | <1 | <2 | 5.0 | <1 | 0.09 |
| RMD-263 | GRAB | 12560 Cambie Rd. | 28-Jan-15 | 0.81 | <1 | <2 | 5.0 | <1 | 0.13 |
| RMD-264 | GRAB | 13100 Mitchell Rd. | 28-Jan-15 | 0.83 | <1 | <2 | 5.0 | <1 | 0.10 |
| RMD-277 | GRAB | Opp. 11280 Twigg Place | 28-Jan-15 | 0.76 | <1 | <2 | 6.0 | <1 | 0.09 |
| RMD-262 | GRAB | 13799 Commerce Pkwy. | 28-Jan-15 | 0.62 | <1 | 2 | 6.0 | <1 | 0.24 |
| RMD-278 | GRAB | 6651 Fraserwood Place | 28-Jan-15 | 0.61 | <1 | <2 | 7.0 | <1 | 0.51 |
| RMD-279 | GRAB | Opp. 20371 Westminster Hwy. | 28-Jan-15 | 0.70 | <1 | 4 | 5.0 | <1 | 0.38 |
| RMD-261 | GRAB | 9911 Sidaway Rd. | 28-Jan-15 | 0.73 | <1 | <2 | 7.0 | <1 | 0.60 |
| RMD-260 | GRAB | 11111 Horseshoe Way | 28-Jan-15 | 0.84 | <1 | <2 | 5.0 | <1 | 0.09 |
| RMD-259 | GRAB | 10020 Amethyst Ave. | 28-Jan-15 | 0.88 | <1 | <2 | 4.0 | <1 | 0.12 |
| RMD-266 | GRAB | 9380 General Currie Rd. | 28-Jan-15 | 0.82 | <1 | <2 | 6.0 | <1 | 0.09 |
| RMD-268 | GRAB | 13800 No. 3 Rd. (off Garden City) | 28-Jan-15 | 0.94 | <1 | <2 | 6.0 | <1 | 0.15 |
| RMD-258 | GRAB | 7000 Blk. Dyke Rd. | 28-Jan-15 | 0.92 | <1 | <2 | 6.0 | <1 | 0.14 |
| RMD-257 | GRAB | 6640 Blundell Rd. | 28-Jan-15 | 0.85 | <1 | 2 | 5.0 | <1 | 0.18 |
| RMD-204 | GRAB | 3180 Granville Ave. | 30-Jan-15 | 0.85 | <1 | <2 | 5.0 | <1 | 0.64 |
| RMD-206 | GRAB | 4251 Moncton St. | 30-Jan-15 | 0.91 | <1 | <2 | 5.0 | <1 | 0.09 |
| RMD-216 | GRAB | 11080 No. 2 Rd. | 30-Jan-15 | 0.83 | <1 | <2 | 4.0 | <1 | 0.09 |

| Sampling Point | Sample Type | Sample Reported Name | Sampled Date | Chlorine Free mg/L | Ecoli MF/100mLs | HPC CFU/mls | Temperature °C | Total Coliform MF/100mLs | Turbidity NTU |
|----------------|-------------|-----------------------------------|--------------|--------------------|-----------------|-------------|----------------|--------------------------|---------------|
| RMD-212 | GRAB | Opp. 8600 Ryan Rd. | 30-Jan-15 | 0.85 | <1 | <2 | 5.0 | <1 | 0.14 |
| RMD-208 | GRAB | 13200 No. 4 Rd. | 30-Jan-15 | 0.86 | <1 | <2 | 4.0 | <1 | 0.08 |
| RMD-205 | GRAB | 13851 Steveston Hwy. | 30-Jan-15 | 0.72 | <1 | <2 | 6.0 | <1 | 0.49 |
| RMD-202 | GRAB | 1500 Valemont Way | 30-Jan-15 | 0.65 | <1 | <2 | 6.0 | <1 | 0.16 |
| RMD-214 | GRAB | 11720 Westminster Hwy. | 30-Jan-15 | 0.87 | <1 | <2 | 5.0 | <1 | 0.20 |
| RMD-267 | GRAB | 17240 Fedoruk | 30-Jan-15 | 0.58 | <1 | <2 | 7.0 | <1 | 0.33 |
| RMD-249 | GRAB | 23000 Blk. Dyke Rd. | 30-Jan-15 | 0.59 | <1 | <2 | 6.0 | <1 | 0.35 |
| RMD-276 | GRAB | 22271 Cochrane Drive | 30-Jan-15 | 0.58 | <1 | 2 | 6.0 | <1 | 0.31 |
| RMD-275 | GRAB | 5180 Smith Cres. | 30-Jan-15 | 0.85 | <1 | <2 | 6.0 | <1 | 0.17 |
| RMD-203 | GRAB | 23260 Westminster Hwy. | 30-Jan-15 | 0.84 | <1 | <2 | 5.0 | <1 | 0.15 |
| RMD-251 | GRAB | 5951 McCallan Rd. | 2-Feb-15 | 0.96 | <1 | 2 | 6.0 | <1 | 0.12 |
| RMD-273 | GRAB | Opp. 8331 Fairfax Place | 2-Feb-15 | 0.73 | <1 | <2 | 8.0 | <1 | 0.13 |
| RMD-252 | GRAB | 9751 Pendleton Rd. | 2-Feb-15 | 0.75 | <1 | <2 | 7.0 | <1 | 0.09 |
| RMD-274 | GRAB | 10920 Springwood Court | 2-Feb-15 | 0.84 | <1 | <2 | 7.0 | <1 | 0.10 |
| RMD-250 | GRAB | 6071 Azure Rd. | 2-Feb-15 | 0.89 | <1 | <2 | 6.0 | <1 | 0.16 |
| RMD-271 | GRAB | 3800 Cessna Drive | 2-Feb-15 | 0.78 | <1 | <2 | 6.0 | <1 | 0.09 |
| RMD-272 | GRAB | 751 Catalina Cres. | 2-Feb-15 | 0.95 | <1 | <2 | 6.0 | <1 | 0.09 |
| RMD-255 | GRAB | 6000 Blk. Miller Rd. | 2-Feb-15 | 0.84 | <1 | <2 | 5.0 | <1 | 0.22 |
| RMD-256 | GRAB | 1000 Blk. McDonald Rd. | 2-Feb-15 | 0.82 | <1 | <2 | 6.0 | <1 | 0.14 |
| RMD-254 | GRAB | 5300 No. 3 Rd. | 2-Feb-15 | 0.78 | <1 | <2 | 7.0 | <1 | 0.12 |
| RMD-270 | GRAB | 8200 Jones Rd. | 2-Feb-15 | 0.88 | <1 | <2 | 7.0 | <1 | 0.10 |
| RMD-269 | GRAB | 14951 Triangle Rd. | 2-Feb-15 | 0.52 | <1 | 2 | 6.0 | <1 | 0.14 |
| RMD-253 | GRAB | 11051 No 3 Rd. | 2-Feb-15 | 0.83 | <1 | <2 | 6.0 | <1 | 0.11 |
| RMD-263 | GRAB | 12560 Cambie Rd. | 4-Feb-15 | 0.71 | <1 | <2 | 6.0 | <1 | 0.16 |
| RMD-264 | GRAB | 13100 Mitchell Rd. | 4-Feb-15 | 0.75 | <1 | <2 | 6.0 | <1 | 0.11 |
| RMD-277 | GRAB | Opp. 11280 Twigg Place | 4-Feb-15 | 0.80 | <1 | 2 | 6.0 | <1 | 0.17 |
| RMD-262 | GRAB | 13799 Commerce Pkwy. | 4-Feb-15 | 0.55 | <1 | 4 | 6.0 | <1 | 0.32 |
| RMD-278 | GRAB | 6651 Fraserwood Place | 4-Feb-15 | 0.59 | <1 | <2 | 5.0 | <1 | 0.43 |
| RMD-279 | GRAB | Opp. 20371 Westminster Hwy. | 4-Feb-15 | 0.49 | <1 | <2 | 6.0 | <1 | 0.26 |
| RMD-261 | GRAB | 9911 Sidaway Rd. | 4-Feb-15 | 0.54 | <1 | <2 | 5.0 | <1 | 0.45 |
| RMD-260 | GRAB | 11111 Horseshoe Way | 4-Feb-15 | 0.79 | <1 | <2 | 5.0 | <1 | 0.13 |
| RMD-259 | GRAB | 10020 Amethyst Ave. | 4-Feb-15 | 0.72 | <1 | <2 | 6.0 | <1 | 0.09 |
| RMD-266 | GRAB | 9380 General Currie Rd. | 4-Feb-15 | 0.88 | <1 | <2 | 6.0 | <1 | 0.10 |
| RMD-268 | GRAB | 13800 No. 3 Rd. (off Garden City) | 4-Feb-15 | 0.70 | <1 | aminatic | 6.0 | <1 | 0.17 |
| RMD-258 | GRAB | 7000 Blk. Dyke Rd. | 4-Feb-15 | 0.84 | <1 | <2 | 6.0 | <1 | 0.09 |
| RMD-257 | GRAB | 6640 Blundell Rd. | 4-Feb-15 | 0.91 | <1 | <2 | not taken] | <1 | 0.08 |
| RMD-204 | GRAB | 3180 Granville Ave. | 5-Feb-15 | 1.2 | <1 | <2 | 7.0 | <1 | 0.31 |
| RMD-206 | GRAB | 4251 Moncton St. | 5-Feb-15 | 0.87 | <1 | 12 | 6.0 | <1 | 0.09 |
| RMD-216 | GRAB | 11080 No. 2 Rd. | 5-Feb-15 | 0.90 | <1 | 2 | 5.0 | <1 | 0.07 |
| RMD-212 | GRAB | Opp. 8600 Ryan Rd. | 5-Feb-15 | 0.83 | <1 | 14 | 6.0 | <1 | 0.10 |

CNCL - 513

| Sampling Point | Sample Type | Sample Reported Name | Sampled Date | Chlorine Free mg/L | Ecoli MF/100mLs | HPC CFU/mls | Temperature °C | Total Coliform MF/100mLs | Turbidity NTU |
|----------------|-------------|-----------------------------------|--------------|--------------------|-----------------|-------------|----------------|--------------------------|---------------|
| RMD-208 | GRAB | 13200 No. 4 Rd. | 5-Feb-15 | 0.82 | <1 | 4 | 6.0 | <1 | 0.08 |
| RMD-205 | GRAB | 13851 Steveston Hwy. | 5-Feb-15 | 0.78 | <1 | <2 | 7.0 | <1 | 0.11 |
| RMD-202 | GRAB | 1500 Valemont Way | 5-Feb-15 | 0.70 | <1 | 2 | 7.0 | <1 | 0.08 |
| RMD-214 | GRAB | 11720 Westminster Hwy. | 5-Feb-15 | 0.85 | <1 | 4 | 5.0 | <1 | 0.11 |
| RMD-267 | GRAB | 17240 Fedoruk | 5-Feb-15 | 0.59 | <1 | 4 | 6.0 | <1 | 0.17 |
| RMD-249 | GRAB | 23000 Blk. Dyke Rd. | 5-Feb-15 | 0.61 | <1 | <2 | 7.0 | <1 | 0.15 |
| RMD-276 | GRAB | 22271 Cochrane Drive | 5-Feb-15 | 0.60 | <1 | <2 | 7.0 | <1 | 0.14 |
| RMD-275 | GRAB | 5180 Smith Cres. | 5-Feb-15 | 0.65 | <1 | 2 | 7.0 | <1 | 0.09 |
| RMD-203 | GRAB | 23260 Westminster Hwy. | 5-Feb-15 | 0.60 | <1 | <2 | 5.0 | <1 | 0.09 |
| RMD-251 | GRAB | 5951 McCallan Rd. | 10-Feb-15 | 0.91 | <1 | <2 | 6.0 | <1 | 0.09 |
| RMD-273 | GRAB | Opp. 8331 Fairfax Place | 10-Feb-15 | 0.82 | <1 | 2 | 8.0 | <1 | 0.11 |
| RMD-252 | GRAB | 9751 Pendleton Rd. | 10-Feb-15 | 0.82 | <1 | <2 | 7.0 | <1 | 0.10 |
| RMD-274 | GRAB | 10920 Springwood Court | 10-Feb-15 | 0.79 | <1 | 2 | 7.0 | <1 | 0.14 |
| RMD-250 | GRAB | 6071 Azure Rd. | 10-Feb-15 | 0.76 | <1 | <2 | 7.0 | <1 | 1.2 |
| RMD-271 | GRAB | 3800 Cessna Drive | 10-Feb-15 | 0.84 | <1 | <2 | 6.0 | <1 | 0.11 |
| RMD-272 | GRAB | 751 Catalina Cres. | 10-Feb-15 | 0.79 | <1 | <2 | 6.0 | <1 | 0.13 |
| RMD-255 | GRAB | 6000 Blk. Miller Rd. | 10-Feb-15 | 0.85 | <1 | <2 | 7.0 | <1 | 0.17 |
| RMD-256 | GRAB | 1000 Blk. McDonald Rd. | 10-Feb-15 | 0.80 | <1 | <2 | 7.0 | <1 | 0.09 |
| RMD-254 | GRAB | 5300 No. 3 Rd. | 10-Feb-15 | 0.74 | <1 | <2 | 7.0 | <1 | 0.09 |
| RMD-270 | GRAB | 8200 Jones Rd. | 10-Feb-15 | 0.89 | <1 | <2 | 6.0 | <1 | 0.10 |
| RMD-269 | GRAB | 14951 Triangle Rd. | 10-Feb-15 | 0.61 | <1 | <2 | 8.0 | <1 | 0.11 |
| RMD-253 | GRAB | 11051 No 3 Rd. | 10-Feb-15 | 0.83 | <1 | <2 | 6.0 | <1 | 0.08 |
| RMD-263 | GRAB | 12560 Cambie Rd. | 11-Feb-15 | 0.89 | <1 | <2 | 7.0 | <1 | 0.11 |
| RMD-264 | GRAB | 13100 Mitchell Rd. | 11-Feb-15 | 0.93 | <1 | <2 | 7.0 | <1 | 0.10 |
| RMD-277 | GRAB | Opp. 11280 Twigg Place | 11-Feb-15 | 0.92 | <1 | <2 | 6.0 | <1 | 0.13 |
| RMD-262 | GRAB | 13799 Commerce Pkwy. | 11-Feb-15 | 0.55 | <1 | <2 | 7.0 | <1 | 0.17 |
| RMD-278 | GRAB | 6651 Fraserwood Place | 11-Feb-15 | 0.41 | <1 | <2 | 6.0 | <1 | 0.26 |
| RMD-279 | GRAB | Opp. 20371 Westminster Hwy. | 11-Feb-15 | 0.55 | <1 | <2 | 7.0 | <1 | 0.24 |
| RMD-261 | GRAB | 9911 Sidaway Rd. | 11-Feb-15 | 0.43 | <1 | <2 | 7.0 | <1 | 0.26 |
| RMD-260 | GRAB | 11111 Horseshoe Way | 11-Feb-15 | 0.66 | <1 | <2 | 7.0 | <1 | 0.13 |
| RMD-259 | GRAB | 10020 Amethyst Ave. | 11-Feb-15 | 0.77 | <1 | <2 | 6.0 | <1 | 0.12 |
| RMD-266 | GRAB | 9380 General Currie Rd. | 11-Feb-15 | 0.73 | <1 | <2 | 7.0 | <1 | 0.13 |
| RMD-268 | GRAB | 13800 No. 3 Rd. (off Garden City) | 11-Feb-15 | 0.77 | <1 | <2 | 7.0 | <1 | 0.10 |
| RMD-258 | GRAB | 7000 Blk. Dyke Rd. | 11-Feb-15 | 0.90 | <1 | <2 | 7.0 | <1 | 0.13 |
| RMD-257 | GRAB | 6640 Blundell Rd. | 11-Feb-15 | 0.77 | <1 | <2 | 6.0 | <1 | 0.22 |
| RMD-204 | GRAB | 3180 Granville Ave. | 13-Feb-15 | 0.80 | <1 | <2 | 8.0 | <1 | 0.11 |
| RMD-206 | GRAB | 4251 Moncton St. | 13-Feb-15 | 0.84 | <1 | 2 | 7.0 | <1 | 0.11 |
| RMD-216 | GRAB | 11080 No. 2 Rd. | 13-Feb-15 | 0.83 | <1 | <2 | 7.0 | <1 | 0.10 |
| RMD-212 | GRAB | Opp. 8600 Ryan Rd. | 13-Feb-15 | 0.75 | <1 | <2 | 7.0 | <1 | 0.10 |
| RMD-208 | GRAB | 13200 No. 4 Rd. | 13-Feb-15 | 0.86 | <1 | <2 | 7.0 | <1 | 0.12 |

CNCL - 514

| Sampling Point | Sample Type | Sample Reported Name | Sampled Date | Chlorine Free mg/L | Ecoli MF/100mLs | HPC CFU/mls | Temperature °C | Total Coliform MF/100mLs | Turbidity NTU |
|----------------|-------------|-----------------------------------|--------------|--------------------|-----------------|-------------|----------------|--------------------------|---------------|
| RMD-205 | GRAB | 13851 Steveston Hwy. | 13-Feb-15 | 0.62 | <1 | <2 | 7.0 | <1 | 0.10 |
| RMD-202 | GRAB | 1500 Valemont Way | 13-Feb-15 | 0.71 | <1 | <2 | 7.0 | <1 | 0.11 |
| RMD-214 | GRAB | 11720 Westminster Hwy. | 13-Feb-15 | 0.76 | <1 | <2 | 7.0 | <1 | 0.10 |
| RMD-267 | GRAB | 17240 Fedoruk | 13-Feb-15 | 0.41 | <1 | <2 | 8.0 | <1 | 0.11 |
| RMD-249 | GRAB | 23000 Blk. Dyke Rd. | 13-Feb-15 | 0.52 | <1 | <2 | 8.0 | <1 | 0.12 |
| RMD-276 | GRAB | 22271 Cochrane Drive | 13-Feb-15 | 0.55 | <1 | 6 | 8.0 | <1 | 0.12 |
| RMD-275 | GRAB | 5180 Smith Cres. | 13-Feb-15 | 0.56 | <1 | <2 | 8.0 | <1 | 0.10 |
| RMD-203 | GRAB | 23260 Westminster Hwy. | 13-Feb-15 | 0.59 | <1 | <2 | 7.0 | <1 | 0.19 |
| RMD-251 | GRAB | 5951 McCallan Rd. | 16-Feb-15 | 0.92 | <1 | <2 | 7.0 | <1 | 0.10 |
| RMD-273 | GRAB | Opp. 8331 Fairfax Place | 16-Feb-15 | 0.78 | <1 | <2 | 9.0 | <1 | 0.15 |
| RMD-252 | GRAB | 9751 Pendleton Rd. | 16-Feb-15 | 0.74 | <1 | <2 | 7.0 | <1 | 0.10 |
| RMD-274 | GRAB | 10920 Springwood Court | 16-Feb-15 | 0.92 | <1 | <2 | 8.0 | <1 | 0.10 |
| RMD-250 | GRAB | 6071 Azure Rd. | 16-Feb-15 | 0.74 | <1 | <2 | 8.0 | <1 | 0.13 |
| RMD-271 | GRAB | 3800 Cessna Drive | 16-Feb-15 | 0.96 | <1 | <2 | 7.0 | <1 | 0.10 |
| RMD-272 | GRAB | 751 Catalina Cres. | 16-Feb-15 | 0.93 | <1 | <2 | 7.0 | <1 | 0.09 |
| RMD-255 | GRAB | 6000 Blk. Miller Rd. | 16-Feb-15 | 0.93 | <1 | <2 | 7.0 | <1 | 0.10 |
| RMD-256 | GRAB | 1000 Blk. McDonald Rd. | 16-Feb-15 | 0.85 | <1 | <2 | 7.0 | <1 | 0.09 |
| RMD-254 | GRAB | 5300 No. 3 Rd. | 16-Feb-15 | 0.75 | <1 | <2 | 8.0 | <1 | 0.10 |
| RMD-270 | GRAB | 8200 Jones Rd. | 16-Feb-15 | 0.87 | <1 | <2 | 8.0 | <1 | 0.18 |
| RMD-269 | GRAB | 14951 Triangle Rd. | 16-Feb-15 | 0.63 | <1 | <2 | 7.0 | <1 | 0.26 |
| RMD-253 | GRAB | 11051 No 3 Rd. | 16-Feb-15 | 0.88 | <1 | <2 | 7.0 | <1 | 0.13 |
| RMD-263 | GRAB | 12560 Cambie Rd. | 18-Feb-15 | 0.88 | <1 | <2 | 7.0 | <1 | 0.12 |
| RMD-264 | GRAB | 13100 Mitchell Rd. | 18-Feb-15 | 0.90 | <1 | <2 | 8.0 | <1 | 0.14 |
| RMD-277 | GRAB | Opp. 11280 Twigg Place | 18-Feb-15 | 0.86 | <1 | <2 | 8.0 | <1 | 0.15 |
| RMD-262 | GRAB | 13799 Commerce Pkwy. | 18-Feb-15 | 0.53 | <1 | <2 | 8.0 | <1 | 0.18 |
| RMD-278 | GRAB | 6651 Fraserwood Place | 18-Feb-15 | 0.59 | <1 | <2 | 8.0 | <1 | 0.28 |
| RMD-279 | GRAB | Opp. 20371 Westminster Hwy. | 18-Feb-15 | 0.64 | <1 | <2 | 6.0 | <1 | 0.33 |
| RMD-261 | GRAB | 9911 Sidaway Rd. | 18-Feb-15 | 0.65 | <1 | <2 | 7.0 | <1 | 0.43 |
| RMD-260 | GRAB | 11111 Horseshoe Way | 18-Feb-15 | 1.0 | <1 | <2 | 7.0 | <1 | 0.11 |
| RMD-259 | GRAB | 10020 Amethyst Ave. | 18-Feb-15 | 0.91 | <1 | <2 | 6.0 | <1 | 0.16 |
| RMD-266 | GRAB | 9380 General Currie Rd. | 18-Feb-15 | 0.97 | <1 | <2 | 7.0 | <1 | 0.12 |
| RMD-268 | GRAB | 13800 No. 3 Rd. (off Garden City) | 18-Feb-15 | 0.93 | <1 | <2 | 7.0 | <1 | 0.18 |
| RMD-258 | GRAB | 7000 Blk. Dyke Rd. | 18-Feb-15 | 1.0 | <1 | <2 | 7.0 | <1 | 0.14 |
| RMD-257 | GRAB | 6640 Blundell Rd. | 18-Feb-15 | 0.99 | <1 | <2 | 6.0 | <1 | 0.19 |
| RMD-204 | GRAB | 3180 Granville Ave. | 19-Feb-15 | 1.2 | <1 | <2 | 7.0 | <1 | 1.5 |
| RMD-206 | GRAB | 4251 Moncton St. | 19-Feb-15 | 0.93 | <1 | <2 | 7.0 | <1 | 0.15 |
| RMD-216 | GRAB | 11080 No. 2 Rd. | 19-Feb-15 | 0.85 | <1 | <2 | 7.0 | <1 | 0.09 |
| RMD-212 | GRAB | Opp. 8600 Ryan Rd. | 19-Feb-15 | 0.75 | <1 | <2 | 7.0 | <1 | 0.08 |
| RMD-208 | GRAB | 13200 No. 4 Rd. | 19-Feb-15 | 0.93 | <1 | <2 | 6.0 | <1 | 0.25 |
| RMD-205 | GRAB | 13851 Steveston Hwy. | 19-Feb-15 | 0.68 | <1 | <2 | 7.0 | <1 | 0.35 |

CNCL - 515

| Sampling Point | Sample Type | Sample Reported Name | Sampled Date | Chlorine Free mg/L | Ecoli MF/100mLs | HPC CFU/mls | Temperature °C | Total Coliform MF/100mLs | Turbidity NTU |
|----------------|-------------|-----------------------------------|--------------|--------------------|-----------------|-------------|----------------|--------------------------|---------------|
| RMD-202 | GRAB | 1500 Valemont Way | 19-Feb-15 | 0.74 | <1 | <2 | 7.0 | <1 | 0.12 |
| RMD-214 | GRAB | 11720 Westminster Hwy. | 19-Feb-15 | 0.83 | <1 | <2 | 6.0 | <1 | 0.15 |
| RMD-267 | GRAB | 17240 Fedoruk | 19-Feb-15 | 0.62 | <1 | <2 | 8.0 | <1 | 0.16 |
| RMD-249 | GRAB | 23000 Blk. Dyke Rd. | 19-Feb-15 | 0.61 | <1 | <2 | 8.0 | <1 | 0.22 |
| RMD-276 | GRAB | 22271 Cochrane Drive | 19-Feb-15 | 0.58 | <1 | <2 | 7.0 | <1 | 0.20 |
| RMD-275 | GRAB | 5180 Smith Cres. | 19-Feb-15 | 0.78 | <1 | <2 | 8.0 | <1 | 0.12 |
| RMD-203 | GRAB | 23260 Westminster Hwy. | 19-Feb-15 | 0.77 | <1 | <2 | 7.0 | <1 | 0.13 |
| RMD-273 | GRAB | Opp. 8331 Fairfax Place | 23-Feb-15 | 0.86 | <1 | <2 | 9.0 | <1 | 0.16 |
| RMD-252 | GRAB | 9751 Pendleton Rd. | 23-Feb-15 | 1.1 | <1 | <2 | 7.0 | <1 | 0.23 |
| RMD-274 | GRAB | 10920 Springwood Court | 23-Feb-15 | 0.89 | <1 | 4 | 8.0 | <1 | 0.17 |
| RMD-250 | GRAB | 6071 Azure Rd. | 23-Feb-15 | 0.89 | <1 | <2 | 7.0 | <1 | 0.17 |
| RMD-271 | GRAB | 3800 Cessna Drive | 23-Feb-15 | 0.96 | <1 | <2 | 6.0 | <1 | 0.51 |
| RMD-272 | GRAB | 751 Catalina Cres. | 23-Feb-15 | 0.99 | <1 | <2 | 7.0 | <1 | 0.16 |
| RMD-255 | GRAB | 6000 Blk. Miller Rd. | 23-Feb-15 | 1.0 | <1 | <2 | 6.0 | <1 | 0.21 |
| RMD-256 | GRAB | 1000 Blk. McDonald Rd. | 23-Feb-15 | 0.94 | <1 | <2 | 8.0 | <1 | 0.14 |
| RMD-254 | GRAB | 5300 No. 3 Rd. | 23-Feb-15 | 0.95 | <1 | <2 | 7.0 | <1 | 0.11 |
| RMD-270 | GRAB | 8200 Jones Rd. | 23-Feb-15 | 0.99 | <1 | <2 | 7.0 | <1 | 0.15 |
| RMD-269 | GRAB | 14951 Triangle Rd. | 23-Feb-15 | 0.70 | <1 | <2 | 8.0 | <1 | 0.21 |
| RMD-253 | GRAB | 11051 No 3 Rd. | 23-Feb-15 | 0.92 | <1 | <2 | 6.0 | <1 | 0.14 |
| RMD-251 | GRAB | 5951 McCallan Rd. | 23-Feb-15 | 1.0 | <1 | <2 | 6.0 | <1 | 0.15 |
| RMD-257 | GRAB | 6640 Blundell Rd. | 25-Feb-15 | 0.77 | <1 | <2 | 7.0 | <1 | 0.12 |
| RMD-258 | GRAB | 7000 Blk. Dyke Rd. | 25-Feb-15 | 0.93 | <1 | 2 | 7.0 | <1 | 0.11 |
| RMD-268 | GRAB | 13800 No. 3 Rd. (off Garden City) | 25-Feb-15 | 0.80 | <1 | <2 | 7.0 | <1 | 0.11 |
| RMD-259 | GRAB | 10020 Amethyst Ave. | 25-Feb-15 | 0.79 | <1 | <2 | 7.0 | <1 | 0.19 |
| RMD-266 | GRAB | 9380 General Currie Rd. | 25-Feb-15 | 1.1 | <1 | <2 | 7.0 | <1 | 0.10 |
| RMD-260 | GRAB | 11111 Horseshoe Way | 25-Feb-15 | 0.93 | <1 | <2 | 7.0 | <1 | 0.10 |
| RMD-261 | GRAB | 9911 Sidaway Rd. | 25-Feb-15 | 0.66 | <1 | <2 | 7.0 | <1 | 0.30 |
| RMD-264 | GRAB | 13100 Mitchell Rd. | 25-Feb-15 | 0.82 | <1 | <2 | 8.0 | <1 | 0.21 |
| RMD-277 | GRAB | Opp. 11280 Twigg Place | 25-Feb-15 | 0.81 | <1 | <2 | 7.0 | <1 | 0.16 |
| RMD-263 | GRAB | 12560 Cambie Rd. | 25-Feb-15 | 0.81 | <1 | <2 | 7.0 | <1 | 0.14 |
| RMD-262 | GRAB | 13799 Commerce Pkwy. | 25-Feb-15 | 0.67 | <1 | 2 | 7.0 | <1 | 0.22 |
| RMD-278 | GRAB | 6651 Fraserwood Place | 25-Feb-15 | 0.65 | <1 | 2 | 7.0 | <1 | 0.30 |
| RMD-279 | GRAB | Opp. 20371 Westminster Hwy. | 25-Feb-15 | 0.64 | <1 | <2 | 6.0 | <1 | 0.20 |
| RMD-204 | GRAB | 3180 Granville Ave. | 27-Feb-15 | 0.88 | <1 | <2 | 7.0 | <1 | 0.34 |
| RMD-206 | GRAB | 4251 Moncton St. | 27-Feb-15 | 0.81 | <1 | <2 | 7.0 | <1 | 0.12 |
| RMD-216 | GRAB | 11080 No. 2 Rd. | 27-Feb-15 | 0.93 | <1 | <2 | 7.0 | <1 | 0.09 |
| RMD-212 | GRAB | Opp. 8600 Ryan Rd. | 27-Feb-15 | 0.94 | <1 | <2 | 7.0 | <1 | 0.09 |
| RMD-208 | GRAB | 13200 No. 4 Rd. | 27-Feb-15 | 0.98 | <1 | <2 | 7.0 | <1 | 0.08 |
| RMD-205 | GRAB | 13851 Steveston Hwy. | 27-Feb-15 | 0.54 | <1 | <2 | 7.0 | <1 | 0.20 |
| RMD-202 | GRAB | 1500 Valemont Way | 27-Feb-15 | 0.70 | <1 | <2 | 8.0 | <1 | 0.08 |

CNCL - 516

| Sampling Point | Sample Type | Sample Reported Name | Sampled Date | Chlorine Free mg/L | Ecoli MF/100mLs | HPC CFU/mls | Temperature °C | Total Coliform MF/100mLs | Turbidity NTU |
|----------------|-------------|-----------------------------------|--------------|--------------------|-----------------|-------------|----------------|--------------------------|---------------|
| RMD-214 | GRAB | 11720 Westminster Hwy. | 27-Feb-15 | 0.90 | <1 | <2 | 6.0 | <1 | 0.10 |
| RMD-267 | GRAB | 17240 Fedoruk | 27-Feb-15 | 0.66 | <1 | <2 | 9.0 | <1 | 0.10 |
| RMD-249 | GRAB | 23000 Blk. Dyke Rd. | 27-Feb-15 | 0.68 | <1 | <2 | 6.0 | <1 | 0.14 |
| RMD-275 | GRAB | 5180 Smith Cres. | 27-Feb-15 | 0.80 | <1 | <2 | 8.0 | <1 | 0.09 |
| RMD-276 | GRAB | 22271 Cochrane Drive | 27-Feb-15 | 0.74 | <1 | <2 | 8.0 | <1 | 0.11 |
| RMD-203 | GRAB | 23260 Westminster Hwy. | 27-Feb-15 | 0.77 | <1 | <2 | 6.0 | <1 | 0.08 |
| RMD-251 | GRAB | 5951McCallan Rd. | 2-Mar-15 | 0.90 | <1 | <2 | 7.0 | <1 | 0.10 |
| RMD-273 | GRAB | Opp. 8331 Fairfax Place | 2-Mar-15 | 0.73 | <1 | <2 | 8.0 | <1 | 0.12 |
| RMD-274 | GRAB | 10920 Springwood Court | 2-Mar-15 | 0.79 | <1 | <2 | 8.0 | <1 | 0.18 |
| RMD-250 | GRAB | 6071 Azure Rd. | 2-Mar-15 | 0.80 | <1 | <2 | 7.0 | <1 | 0.10 |
| RMD-271 | GRAB | 3800 Cessna Drive | 2-Mar-15 | 0.88 | <1 | <2 | 7.0 | <1 | 0.11 |
| RMD-272 | GRAB | 751 Catalina Cres. | 2-Mar-15 | 0.88 | <1 | 2 | 7.0 | <1 | 0.10 |
| RMD-255 | GRAB | 6000 Blk. Miller Rd. | 2-Mar-15 | 0.92 | <1 | 2 | 7.0 | <1 | 0.20 |
| RMD-256 | GRAB | 1000 Blk. McDonald Rd. | 2-Mar-15 | 0.78 | <1 | <2 | 7.0 | <1 | 0.14 |
| RMD-254 | GRAB | 5300 No. 3 Rd. | 2-Mar-15 | 0.81 | <1 | <2 | 8.0 | <1 | 0.10 |
| RMD-270 | GRAB | 8200 Jones Rd. | 2-Mar-15 | 0.76 | <1 | <2 | 7.0 | <1 | 0.13 |
| RMD-269 | GRAB | 14951 Triangle Rd. | 2-Mar-15 | 0.59 | <1 | <2 | 7.0 | <1 | 0.20 |
| RMD-253 | GRAB | 11051 No 3 Rd. | 2-Mar-15 | 0.85 | <1 | <2 | 7.0 | <1 | 0.12 |
| RMD-263 | GRAB | 12560 Cambie Rd. | 4-Mar-15 | 0.85 | <1 | <2 | 7.0 | <1 | 0.10 |
| RMD-264 | GRAB | 13100 Mitchell Rd. | 4-Mar-15 | 0.81 | <1 | <2 | 7.0 | <1 | 0.10 |
| RMD-277 | GRAB | Opp. 11280 Twigg Place | 4-Mar-15 | 0.96 | <1 | <2 | 7.0 | <1 | 0.16 |
| RMD-262 | GRAB | 13799 Commerce Pkwy. | 4-Mar-15 | 0.66 | <1 | <2 | 7.0 | <1 | 0.14 |
| RMD-258 | GRAB | 7000 Blk. Dyke Rd. | 4-Mar-15 | 0.92 | <1 | <2 | 8.0 | <1 | 0.10 |
| RMD-278 | GRAB | 6651 Fraserwood Place | 4-Mar-15 | 0.62 | <1 | 2 | 8.0 | <1 | 0.15 |
| RMD-279 | GRAB | Opp. 20371 Westminster Hwy. | 4-Mar-15 | 0.65 | <1 | <2 | 7.0 | <1 | 0.09 |
| RMD-261 | GRAB | 9911 Sidaway Rd. | 4-Mar-15 | 0.67 | <1 | <2 | 7.0 | <1 | 0.15 |
| RMD-260 | GRAB | 11111 Horseshoe Way | 4-Mar-15 | 0.88 | <1 | <2 | 7.0 | <1 | 0.10 |
| RMD-259 | GRAB | 10020 Amethyst Ave. | 4-Mar-15 | 0.85 | <1 | <2 | 8.0 | <1 | 0.09 |
| RMD-266 | GRAB | 9380 General Currie Rd. | 4-Mar-15 | 0.95 | <1 | <2 | 7.0 | <1 | 0.12 |
| RMD-268 | GRAB | 13800 No. 3 Rd. (off Garden City) | 4-Mar-15 | 0.86 | <1 | 2 | 7.0 | <1 | 0.13 |
| RMD-257 | GRAB | 6640 Blundell Rd. | 4-Mar-15 | 1.0 | <1 | <2 | 6.0 | <1 | 0.10 |
| RMD-204 | GRAB | 3180 Granville Ave. | 5-Mar-15 | 0.94 | <1 | <2 | 7.0 | <1 | 0.29 |
| RMD-252 | GRAB | 9751 Pendleton Rd. | 5-Mar-15 | 0.86 | <1 | <2 | 7.0 | <1 | 0.12 |
| RMD-206 | GRAB | 4251 Moncton St. | 5-Mar-15 | 0.86 | <1 | <2 | 7.0 | <1 | 0.12 |
| RMD-216 | GRAB | 11080 No. 2 Rd. | 5-Mar-15 | 0.83 | <1 | <2 | 7.0 | <1 | 0.09 |
| RMD-212 | GRAB | Opp. 8600 Ryan Rd. | 5-Mar-15 | 0.71 | <1 | <2 | 6.0 | <1 | 0.09 |
| RMD-208 | GRAB | 13200 No. 4 Rd. | 5-Mar-15 | 0.75 | <1 | <2 | 7.0 | <1 | 0.11 |
| RMD-205 | GRAB | 13851 Steveston Hwy. | 5-Mar-15 | 0.76 | <1 | <2 | 6.0 | <1 | 0.22 |
| RMD-202 | GRAB | 1500 Valemont Way | 5-Mar-15 | 0.78 | <1 | 6 | 7.0 | <1 | 0.12 |
| RMD-214 | GRAB | 11720 Westminster Hwy. | 5-Mar-15 | 1.1 | <1 | <2 | 6.0 | <1 | 0.14 |

CNCL - 517

| Sampling Point | Sample Type | Sample Reported Name | Sampled Date | Chlorine Free mg/L | Ecoli MF/100mLs | HPC CFU/mls | Temperature °C | Total Coliform MF/100mLs | Turbidity NTU |
|----------------|-------------|-----------------------------------|--------------|--------------------|-----------------|-------------|----------------|--------------------------|---------------|
| RMD-267 | GRAB | 17240 Fedoruk | 5-Mar-15 | 0.68 | <1 | <2 | 8.0 | <1 | 0.17 |
| RMD-249 | GRAB | 23000 Blk. Dyke Rd. | 5-Mar-15 | 0.64 | <1 | <2 | 7.0 | <1 | 0.31 |
| RMD-275 | GRAB | 5180 Smith Cres. | 5-Mar-15 | 0.65 | <1 | <2 | 7.0 | <1 | 0.12 |
| RMD-276 | GRAB | 22271 Cochrane Drive | 5-Mar-15 | 0.61 | <1 | <2 | 7.0 | <1 | 0.27 |
| RMD-203 | GRAB | 23260 Westminster Hwy. | 5-Mar-15 | 0.81 | <1 | 2 | 5.0 | <1 | 0.11 |
| RMD-251 | GRAB | 5951 McCallan Rd. | 9-Mar-15 | 0.90 | <1 | <2 | 7.0 | <1 | 0.12 |
| RMD-273 | GRAB | Opp. 8331 Fairfax Place | 9-Mar-15 | 0.84 | <1 | <2 | 8.0 | <1 | 0.12 |
| RMD-252 | GRAB | 9751 Pendleton Rd. | 9-Mar-15 | 0.89 | <1 | 2 | 7.0 | <1 | 0.17 |
| RMD-274 | GRAB | 10920 Springwood Court | 9-Mar-15 | 0.83 | <1 | <2 | 8.0 | <1 | 0.15 |
| RMD-250 | GRAB | 6071 Azure Rd. | 9-Mar-15 | 0.91 | <1 | <2 | 8.0 | <1 | 0.18 |
| RMD-271 | GRAB | 3800 Cessna Drive | 9-Mar-15 | 0.88 | <1 | <2 | 7.0 | <1 | 0.12 |
| RMD-272 | GRAB | 751 Catalina Cres. | 9-Mar-15 | 0.91 | <1 | <2 | 8.0 | <1 | 0.20 |
| RMD-255 | GRAB | 6000 Blk. Miller Rd. | 9-Mar-15 | 0.90 | <1 | <2 | 8.0 | <1 | 0.17 |
| RMD-256 | GRAB | 1000 Blk. McDonald Rd. | 9-Mar-15 | 0.37 | <1 | <2 | 9.0 | <1 | 0.49 |
| RMD-254 | GRAB | 5300 No. 3 Rd. | 9-Mar-15 | 0.81 | <1 | <2 | 7.0 | <1 | 0.11 |
| RMD-270 | GRAB | 8200 Jones Rd. | 9-Mar-15 | 0.84 | <1 | <2 | 8.0 | <1 | 0.13 |
| RMD-269 | GRAB | 14951 Triangle Rd. | 9-Mar-15 | 0.62 | <1 | <2 | 8.0 | <1 | 0.20 |
| RMD-253 | GRAB | 11051 No 3 Rd. | 9-Mar-15 | 0.85 | <1 | <2 | 7.0 | <1 | 0.10 |
| RMD-263 | GRAB | 12560 Cambie Rd. | 11-Mar-15 | 0.87 | <1 | <2 | 8.0 | <1 | 0.10 |
| RMD-264 | GRAB | 13100 Mitchell Rd. | 11-Mar-15 | 0.96 | <1 | <2 | 8.0 | <1 | 0.10 |
| RMD-277 | GRAB | Opp. 11280 Twigg Place | 11-Mar-15 | 0.91 | <1 | <2 | 8.0 | <1 | 0.12 |
| RMD-262 | GRAB | 13799 Commerce Pkwy. | 11-Mar-15 | 0.72 | <1 | <2 | 7.0 | <1 | 0.15 |
| RMD-278 | GRAB | 6651 Fraserwood Place | 11-Mar-15 | 0.59 | <1 | <2 | 8.0 | <1 | 0.14 |
| RMD-279 | GRAB | Opp. 20371 Westminster Hwy. | 11-Mar-15 | 0.81 | <1 | <2 | 7.0 | <1 | 0.11 |
| RMD-260 | GRAB | 11111 Horseshoe Way | 11-Mar-15 | 1.0 | <1 | <2 | 7.0 | <1 | 0.10 |
| RMD-259 | GRAB | 10020 Amethyst Ave. | 11-Mar-15 | 0.88 | <1 | <2 | 7.0 | <1 | 0.09 |
| RMD-266 | GRAB | 9380 General Currie Rd. | 11-Mar-15 | 1.1 | <1 | <2 | 7.0 | <1 | 0.18 |
| RMD-268 | GRAB | 13800 No. 3 Rd. (off Garden City) | 11-Mar-15 | 0.83 | <1 | <2 | 7.0 | <1 | 0.11 |
| RMD-258 | GRAB | 7000 Blk. Dyke Rd. | 11-Mar-15 | 0.88 | <1 | 2 | 7.0 | <1 | 0.08 |
| RMD-257 | GRAB | 6640 Blundell Rd. | 11-Mar-15 | 0.97 | <1 | <2 | 7.0 | <1 | 0.13 |
| RMD-204 | GRAB | 3180 Granville Ave. | 13-Mar-15 | 0.69 | <1 | <2 | 8.0 | <1 | 2.1 |
| RMD-206 | GRAB | 4251 Moncton St. | 13-Mar-15 | 0.71 | <1 | <2 | 7.0 | <1 | 0.12 |
| RMD-216 | GRAB | 11080 No. 2 Rd. | 13-Mar-15 | 0.90 | <1 | <2 | 6.0 | <1 | 0.10 |
| RMD-212 | GRAB | Opp. 8600 Ryan Rd. | 13-Mar-15 | 0.76 | <1 | aminatic | 7.0 | <1 | 0.59 |
| RMD-208 | GRAB | 13200 No. 4 Rd. | 13-Mar-15 | 1.0 | <1 | <2 | 7.0 | <1 | 0.12 |
| RMD-205 | GRAB | 13851 Steveston Hwy. | 13-Mar-15 | 0.83 | <1 | <2 | 7.0 | <1 | 0.33 |
| RMD-202 | GRAB | 1500 Valemont Way | 13-Mar-15 | 0.65 | <1 | <2 | 8.0 | <1 | 0.12 |
| RMD-214 | GRAB | 11720 Westminster Hwy. | 13-Mar-15 | 0.73 | <1 | <2 | 6.0 | <1 | 0.17 |
| RMD-267 | GRAB | 17240 Fedoruk | 13-Mar-15 | 0.71 | <1 | 2 | 8.0 | <1 | 0.19 |
| RMD-249 | GRAB | 23000 Blk. Dyke Rd. | 13-Mar-15 | 0.50 | <1 | <2 | 8.0 | <1 | 0.27 |

CNCL - 518

| Sampling Point | Sample Type | Sample Reported Name | Sampled Date | Chlorine Free mg/L | Ecoli MF/100mLs | HPC CFU/mls | Temperature °C | Total Coliform MF/100mLs | Turbidity NTU |
|----------------|-------------|-----------------------------------|--------------|--------------------|-----------------|-------------|----------------|--------------------------|---------------|
| RMD-276 | GRAB | 22271 Cochrane Drive | 13-Mar-15 | 0.51 | <1 | <2 | 7.0 | <1 | 0.31 |
| RMD-275 | GRAB | 5180 Smith Cres. | 13-Mar-15 | 0.81 | <1 | <2 | 8.0 | <1 | 0.10 |
| RMD-203 | GRAB | 23260 Westminster Hwy. | 13-Mar-15 | 0.67 | <1 | <2 | 6.0 | <1 | 0.10 |
| RMD-251 | GRAB | 5951McCallan Rd. | 16-Mar-15 | 0.99 | <1 | <2 | 7.0 | <1 | 0.12 |
| RMD-273 | GRAB | Opp. 8331 Fairfax Place | 16-Mar-15 | 0.86 | <1 | <2 | 9.0 | <1 | 0.11 |
| RMD-252 | GRAB | 9751 Pendleton Rd. | 16-Mar-15 | 0.89 | <1 | <2 | 8.0 | <1 | 0.11 |
| RMD-274 | GRAB | 10920 Springwood Court | 16-Mar-15 | 0.92 | <1 | <2 | 9.0 | <1 | 0.10 |
| RMD-250 | GRAB | 6071 Azure Rd. | 16-Mar-15 | 0.69 | <1 | <2 | 8.0 | <1 | 0.10 |
| RMD-271 | GRAB | 3800 Cessna Drive | 16-Mar-15 | 0.94 | <1 | <2 | 8.0 | <1 | 0.10 |
| RMD-272 | GRAB | 751 Catalina Cres. | 16-Mar-15 | 1.0 | <1 | 6 | 7.0 | <1 | 0.09 |
| RMD-255 | GRAB | 6000 Blk. Miller Rd. | 16-Mar-15 | 0.95 | <1 | 2 | 6.0 | <1 | 0.16 |
| RMD-256 | GRAB | 1000 Blk. McDonald Rd. | 16-Mar-15 | 0.81 | <1 | <2 | 6.0 | <1 | 0.44 |
| RMD-254 | GRAB | 5300 No. 3 Rd. | 16-Mar-15 | 0.85 | <1 | <2 | 7.0 | <1 | 0.10 |
| RMD-270 | GRAB | 8200 Jones Rd. | 16-Mar-15 | 0.87 | <1 | <2 | 8.0 | <1 | 0.09 |
| RMD-269 | GRAB | 14951 Triangle Rd. | 16-Mar-15 | 0.77 | <1 | <2 | 7.0 | <1 | 0.10 |
| RMD-253 | GRAB | 11051 No 3 Rd. | 16-Mar-15 | 0.88 | <1 | <2 | 7.0 | <1 | 0.10 |
| RMD-263 | GRAB | 12560 Cambie Rd. | 18-Mar-15 | 1.1 | <1 | <2 | 8.0 | <1 | 0.11 |
| RMD-264 | GRAB | 13100 Mitchell Rd. | 18-Mar-15 | 0.99 | <1 | 2 | 9.0 | <1 | 0.09 |
| RMD-277 | GRAB | Opp. 11280 Twigg Place | 18-Mar-15 | 0.89 | <1 | 28 | 9.0 | <1 | 0.13 |
| RMD-262 | GRAB | 13799 Commerce Pkwy. | 18-Mar-15 | 0.63 | <1 | <2 | 9.0 | <1 | 0.16 |
| RMD-278 | GRAB | 6651 Fraserwood Place | 18-Mar-15 | 0.52 | <1 | <2 | 9.0 | <1 | 0.28 |
| RMD-279 | GRAB | Opp. 20371 Westminster Hwy. | 18-Mar-15 | 0.64 | <1 | 2 | 8.0 | <1 | 0.18 |
| RMD-261 | GRAB | 9911 Sidaway Rd. | 18-Mar-15 | 0.60 | <1 | <2 | 8.0 | <1 | 0.37 |
| RMD-260 | GRAB | 11111 Horseshoe Way | 18-Mar-15 | 0.90 | <1 | <2 | 8.0 | <1 | 0.14 |
| RMD-259 | GRAB | 10020 Amethyst Ave. | 18-Mar-15 | 0.88 | <1 | <2 | 8.0 | <1 | 0.09 |
| RMD-266 | GRAB | 9380 General Currie Rd. | 18-Mar-15 | 0.88 | <1 | <2 | 8.0 | <1 | 0.10 |
| RMD-268 | GRAB | 13800 No. 3 Rd. (off Garden City) | 18-Mar-15 | 0.83 | <1 | <2 | 8.0 | <1 | 0.12 |
| RMD-258 | GRAB | 7000 Blk. Dyke Rd. | 18-Mar-15 | 0.92 | <1 | <2 | 9.0 | <1 | 0.11 |
| RMD-257 | GRAB | 6640 Blundell Rd. | 18-Mar-15 | 0.93 | <1 | <2 | 8.0 | <1 | 0.11 |
| RMD-204 | GRAB | 3180 Granville Ave. | 19-Mar-15 | 0.96 | <1 | <2 | 9.0 | <1 | 0.16 |
| RMD-206 | GRAB | 4251 Moncton St. | 19-Mar-15 | 0.94 | <1 | <2 | 8.0 | <1 | 0.09 |
| RMD-216 | GRAB | 11080 No. 2 Rd. | 19-Mar-15 | 0.96 | <1 | <2 | 8.0 | <1 | 0.10 |
| RMD-212 | GRAB | Opp. 8600 Ryan Rd. | 19-Mar-15 | 0.98 | <1 | 4 | 8.0 | <1 | 0.24 |
| RMD-208 | GRAB | 13200 No. 4 Rd. | 19-Mar-15 | 0.96 | <1 | <2 | 9.0 | <1 | 0.10 |
| RMD-205 | GRAB | 13851 Steveston Hwy. | 19-Mar-15 | 0.76 | <1 | <2 | 9.0 | <1 | 0.11 |
| RMD-202 | GRAB | 1500 Valemont Way | 19-Mar-15 | 0.64 | <1 | <2 | 8.0 | <1 | 0.12 |
| RMD-214 | GRAB | 11720 Westminster Hwy. | 19-Mar-15 | 0.82 | <1 | <2 | 8.0 | <1 | 0.11 |
| RMD-267 | GRAB | 17240 Fedoruk | 19-Mar-15 | 0.62 | <1 | 2 | 10 | <1 | 0.22 |
| RMD-249 | GRAB | 23000 Blk. Dyke Rd. | 19-Mar-15 | 0.66 | <1 | <2 | 9.0 | <1 | 0.30 |
| RMD-276 | GRAB | 22271 Cochrane Drive | 19-Mar-15 | 0.56 | <1 | <2 | 9.0 | <1 | 0.24 |

CNCL - 519

| Sampling Point | Sample Type | Sample Reported Name | Sampled Date | Chlorine Free mg/L | Ecoli MF/100mLs | HPC CFU/mls | Temperature °C | Total Coliform MF/100mLs | Turbidity NTU |
|----------------|-------------|-----------------------------------|--------------|--------------------|-----------------|-------------|----------------|--------------------------|---------------|
| RMD-275 | GRAB | 5180 Smith Cres. | 19-Mar-15 | 0.70 | <1 | 4 | 8.0 | <1 | 0.08 |
| RMD-203 | GRAB | 23260 Westminster Hwy. | 19-Mar-15 | 0.77 | <1 | <2 | 8.0 | <1 | 0.10 |
| RMD-251 | GRAB | 5951 McCallan Rd. | 23-Mar-15 | 0.78 | <1 | <2 | 7.0 | <1 | 0.07 |
| RMD-273 | GRAB | Opp. 8331 Fairfax Place | 23-Mar-15 | 0.80 | <1 | <2 | 9.0 | <1 | 0.12 |
| RMD-252 | GRAB | 9751 Pendleton Rd. | 23-Mar-15 | 0.82 | <1 | <2 | 7.0 | <1 | 0.10 |
| RMD-274 | GRAB | 10920 Springwood Court | 23-Mar-15 | 0.62 | <1 | <2 | 9.0 | <1 | 0.15 |
| RMD-250 | GRAB | 6071 Azure Rd. | 23-Mar-15 | 0.79 | <1 | <2 | 8.0 | <1 | 0.10 |
| RMD-271 | GRAB | 3800 Cessna Drive | 23-Mar-15 | 0.81 | <1 | <2 | 8.0 | <1 | 0.10 |
| RMD-272 | GRAB | 751 Catalina Cres. | 23-Mar-15 | 0.81 | <1 | <2 | 7.0 | <1 | 0.14 |
| RMD-255 | GRAB | 6000 Blk. Miller Rd. | 23-Mar-15 | 0.76 | <1 | <2 | 6.0 | <1 | 0.22 |
| RMD-256 | GRAB | 1000 Blk. McDonald Rd. | 23-Mar-15 | 0.85 | <1 | <2 | 8.0 | <1 | 0.12 |
| RMD-254 | GRAB | 5300 No. 3 Rd. | 23-Mar-15 | 0.83 | <1 | <2 | 6.0 | <1 | 0.08 |
| RMD-270 | GRAB | 8200 Jones Rd. | 23-Mar-15 | 0.82 | <1 | <2 | 7.0 | <1 | 0.11 |
| RMD-269 | GRAB | 14951 Triangle Rd. | 23-Mar-15 | 0.52 | <1 | <2 | 8.0 | <1 | 0.26 |
| RMD-253 | GRAB | 11051 No 3 Rd. | 23-Mar-15 | 0.86 | <1 | <2 | 8.0 | <1 | 0.23 |
| RMD-263 | GRAB | 12560 Cambie Rd. | 25-Mar-15 | 0.85 | <1 | <2 | 8.0 | <1 | 0.13 |
| RMD-264 | GRAB | 13100 Mitchell Rd. | 25-Mar-15 | 0.72 | <1 | <2 | 8.0 | <1 | 0.11 |
| RMD-277 | GRAB | Opp. 11280 Twigg Place | 25-Mar-15 | 0.66 | <1 | <2 | 9.0 | <1 | 0.13 |
| RMD-262 | GRAB | 13799 Commerce Pkwy. | 25-Mar-15 | 0.54 | <1 | <2 | 8.0 | <1 | 0.20 |
| RMD-278 | GRAB | 6651 Fraserwood Place | 25-Mar-15 | 0.50 | <1 | <2 | 8.0 | <1 | 0.30 |
| RMD-279 | GRAB | Opp. 20371 Westminster Hwy. | 25-Mar-15 | 0.51 | <1 | <2 | 8.0 | <1 | 0.34 |
| RMD-261 | GRAB | 9911 Sidaway Rd. | 25-Mar-15 | 0.55 | <1 | <2 | 8.0 | <1 | 0.54 |
| RMD-260 | GRAB | 11111 Horseshoe Way | 25-Mar-15 | 0.83 | <1 | <2 | 7.0 | <1 | 0.14 |
| RMD-259 | GRAB | 10020 Amethyst Ave. | 25-Mar-15 | 0.90 | <1 | <2 | 8.0 | <1 | 0.12 |
| RMD-266 | GRAB | 9380 General Currie Rd. | 25-Mar-15 | 0.86 | <1 | <2 | 8.0 | <1 | 0.12 |
| RMD-268 | GRAB | 13800 No. 3 Rd. (off Garden City) | 25-Mar-15 | 0.86 | <1 | <2 | 8.0 | <1 | 0.13 |
| RMD-258 | GRAB | 7000 Blk. Dyke Rd. | 25-Mar-15 | 0.93 | <1 | <2 | 8.0 | <1 | 0.11 |
| RMD-257 | GRAB | 6640 Blundell Rd. | 25-Mar-15 | 0.91 | <1 | <2 | 7.0 | <1 | 0.11 |
| RMD-204 | GRAB | 3180 Granville Ave. | 27-Mar-15 | 0.85 | <1 | <2 | 8.0 | <1 | 1.4 |
| RMD-206 | GRAB | 4251 Moncton St. | 27-Mar-15 | 0.87 | <1 | <2 | 8.0 | <1 | 0.10 |
| RMD-216 | GRAB | 11080 No. 2 Rd. | 27-Mar-15 | 0.86 | <1 | <2 | 7.0 | <1 | 0.09 |
| RMD-212 | GRAB | Opp. 8600 Ryan Rd. | 27-Mar-15 | 0.79 | <1 | <2 | 6.0 | <1 | 0.08 |
| RMD-208 | GRAB | 13200 No. 4 Rd. | 27-Mar-15 | 0.88 | <1 | <2 | 8.0 | <1 | 0.09 |
| RMD-205 | GRAB | 13851 Steveston Hwy. | 27-Mar-15 | 0.67 | <1 | <2 | 9.0 | <1 | 0.14 |
| RMD-202 | GRAB | 1500 Valemont Way | 27-Mar-15 | 0.63 | <1 | 2 | 9.0 | <1 | 0.13 |
| RMD-214 | GRAB | 11720 Westminster Hwy. | 27-Mar-15 | 0.67 | <1 | <2 | 6.0 | <1 | 0.14 |
| RMD-267 | GRAB | 17240 Fedoruk | 27-Mar-15 | 0.53 | <1 | <2 | 10 | <1 | 0.18 |
| RMD-249 | GRAB | 23000 Blk. Dyke Rd. | 27-Mar-15 | 0.49 | <1 | <2 | 10 | <1 | 0.28 |
| RMD-276 | GRAB | 22271 Cochrane Drive | 27-Mar-15 | 0.52 | <1 | <2 | 9.0 | <1 | 0.25 |
| RMD-275 | GRAB | 5180 Smith Cres. | 27-Mar-15 | 0.62 | <1 | <2 | 8.0 | <1 | 0.08 |

CNCL - 520

| Sampling Point | Sample Type | Sample Reported Name | Sampled Date | Chlorine Free mg/L | Ecoli MF/100mLs | HPC CFU/mls | Temperature °C | Total Coliform MF/100mLs | Turbidity NTU |
|----------------|-------------|-----------------------------------|--------------|--------------------|-----------------|-------------|----------------|--------------------------|---------------|
| RMD-203 | GRAB | 23260 Westminster Hwy. | 27-Mar-15 | 0.73 | <1 | <2 | 7.0 | <1 | 0.07 |
| RMD-254 | GRAB | 5300 No. 3 Rd. | 30-Mar-15 | 0.84 | <1 | <2 | 8.0 | <1 | 0.10 |
| RMD-270 | GRAB | 8200 Jones Rd. | 30-Mar-15 | 0.81 | <1 | <2 | 8.0 | <1 | 0.19 |
| RMD-269 | GRAB | 14951 Triangle Rd. | 30-Mar-15 | 0.55 | <1 | <2 | 9.0 | <1 | 0.32 |
| RMD-253 | GRAB | 11051 No 3 Rd. | 30-Mar-15 | 0.73 | <1 | <2 | 7.0 | <1 | 0.18 |
| RMD-274 | GRAB | 10920 Springwood Court | 30-Mar-15 | 0.89 | <1 | <2 | 9.0 | <1 | 0.14 |
| RMD-252 | GRAB | 9751 Pendleton Rd. | 30-Mar-15 | 0.83 | <1 | <2 | 8.0 | <1 | 0.12 |
| RMD-273 | GRAB | Opp. 8331 Fairfax Place | 30-Mar-15 | 0.79 | <1 | <2 | 10 | <1 | 0.11 |
| RMD-250 | GRAB | 6071 Azure Rd. | 30-Mar-15 | 0.83 | <1 | <2 | 9.0 | <1 | 0.11 |
| RMD-271 | GRAB | 3800 Cessna Drive | 30-Mar-15 | 0.85 | <1 | <2 | 8.0 | <1 | 0.11 |
| RMD-272 | GRAB | 751 Catalina Cres. | 30-Mar-15 | 0.89 | <1 | <2 | 7.0 | <1 | 0.11 |
| RMD-255 | GRAB | 6000 Blk. Miller Rd. | 30-Mar-15 | 0.86 | <1 | <2 | 7.0 | <1 | 0.23 |
| RMD-256 | GRAB | 1000 Blk. McDonald Rd. | 30-Mar-15 | 0.86 | <1 | <2 | 8.0 | <1 | 0.48 |
| RMD-251 | GRAB | 5951 McCallan Rd. | 30-Mar-15 | 0.87 | <1 | <2 | 9.0 | <1 | 0.11 |
| RMD-278 | GRAB | 6651 Fraserwood Place | 31-Mar-15 | 0.48 | <1 | 2 | 10 | <1 | 0.30 |
| RMD-279 | GRAB | Opp. 20371 Westminster Hwy. | 31-Mar-15 | 0.68 | <1 | <2 | 8.0 | <1 | 0.25 |
| RMD-262 | GRAB | 13799 Commerce Pkwy. | 31-Mar-15 | 0.56 | <1 | <2 | 8.0 | <1 | 0.21 |
| RMD-264 | GRAB | 13100 Mitchell Rd. | 31-Mar-15 | 0.84 | <1 | <2 | 9.0 | <1 | 0.11 |
| RMD-277 | GRAB | Opp. 11280 Twigg Place | 31-Mar-15 | 0.78 | <1 | <2 | 11 | <1 | 0.15 |
| RMD-263 | GRAB | 12560 Cambie Rd. | 31-Mar-15 | 0.39 | <1 | <2 | 8.0 | <1 | 0.11 |
| RMD-260 | GRAB | 11111 Horseshoe Way | 31-Mar-15 | 0.90 | <1 | <2 | 8.0 | <1 | 0.13 |
| RMD-259 | GRAB | 10020 Amethyst Ave. | 31-Mar-15 | 0.81 | <1 | <2 | 8.0 | <1 | 0.11 |
| RMD-266 | GRAB | 9380 General Currie Rd. | 31-Mar-15 | 0.90 | <1 | <2 | 8.0 | <1 | 0.11 |
| RMD-268 | GRAB | 13800 No. 3 Rd. (off Garden City) | 31-Mar-15 | 0.93 | <1 | <2 | 9.0 | <1 | 0.26 |
| RMD-258 | GRAB | 7000 Blk. Dyke Rd. | 31-Mar-15 | 1.0 | <1 | <2 | 9.0 | <1 | 0.14 |
| RMD-257 | GRAB | 6640 Blundell Rd. | 31-Mar-15 | 0.84 | <1 | <2 | 7.0 | <1 | 0.24 |
| RMD-204 | GRAB | 3180 Granville Ave. | 1-Apr-15 | 0.96 | <1 | <2 | 10 | <1 | 0.17 |
| RMD-206 | GRAB | 4251 Moncton St. | 1-Apr-15 | 0.75 | <1 | <2 | 9.0 | <1 | 0.10 |
| RMD-216 | GRAB | 11080 No. 2 Rd. | 1-Apr-15 | 0.86 | <1 | <2 | 8.0 | <1 | 0.11 |
| RMD-212 | GRAB | Opp. 8600 Ryan Rd. | 1-Apr-15 | 0.78 | <1 | <2 | 8.0 | <1 | 0.13 |
| RMD-208 | GRAB | 13200 No. 4 Rd. | 1-Apr-15 | 0.87 | <1 | <2 | 8.0 | <1 | 0.12 |
| RMD-205 | GRAB | 13851 Steveston Hwy. | 1-Apr-15 | 0.62 | <1 | <2 | 8.0 | <1 | 0.36 |
| RMD-202 | GRAB | 1500 Valemont Way | 1-Apr-15 | 0.66 | <1 | <2 | 9.0 | <1 | 0.09 |
| RMD-214 | GRAB | 11720 Westminster Hwy. | 1-Apr-15 | 0.93 | <1 | <2 | 7.0 | <1 | 0.15 |
| RMD-267 | GRAB | 17240 Fedoruk | 1-Apr-15 | 0.42 | <1 | <2 | 10 | <1 | 0.29 |
| RMD-249 | GRAB | 23000 Blk. Dyke Rd. | 1-Apr-15 | 0.32 | <1 | <2 | 10 | <1 | 0.16 |
| RMD-276 | GRAB | 22271 Cochrane Drive | 1-Apr-15 | 0.43 | <1 | <2 | 9.0 | <1 | 0.21 |
| RMD-275 | GRAB | 5180 Smith Cres. | 1-Apr-15 | 0.70 | <1 | <2 | 9.0 | <1 | 0.09 |
| RMD-203 | GRAB | 23260 Westminster Hwy. | 1-Apr-15 | 0.70 | <1 | <2 | 7.0 | <1 | 0.11 |
| RMD-273 | GRAB | Opp. 8331 Fairfax Place | 7-Apr-15 | 0.72 | <1 | <2 | 12 | <1 | 0.19 |

CNCL - 521

| Sampling Point | Sample Type | Sample Reported Name | Sampled Date | Chlorine Free mg/L | Ecoli MF/100mLs | HPC CFU/mls | Temperature °C | Total Coliform MF/100mLs | Turbidity NTU |
|----------------|-------------|-----------------------------------|--------------|--------------------|-----------------|-------------|----------------|--------------------------|---------------|
| RMD-252 | GRAB | 9751 Pendleton Rd. | 7-Apr-15 | 0.73 | <1 | <2 | 12 | <1 | 0.12 |
| RMD-274 | GRAB | 10920 Springwood Court | 7-Apr-15 | 0.76 | <1 | <2 | 12 | <1 | 0.24 |
| RMD-250 | GRAB | 6071 Azure Rd. | 7-Apr-15 | 0.54 | <1 | <2 | 9.0 | <1 | 0.10 |
| RMD-271 | GRAB | 3800 Cessna Drive | 7-Apr-15 | 0.85 | <1 | <2 | 8.0 | <1 | 0.10 |
| RMD-272 | GRAB | 751 Catalina Cres. | 7-Apr-15 | 0.82 | <1 | 28 | 8.0 | <1 | 0.10 |
| RMD-255 | GRAB | 6000 Blk. Miller Rd. | 7-Apr-15 | 0.86 | <1 | <2 | 8.0 | <1 | 0.12 |
| RMD-256 | GRAB | 1000 Blk. McDonald Rd. | 7-Apr-15 | 0.80 | <1 | <2 | 10 | <1 | 0.51 |
| RMD-254 | GRAB | 5300 No. 3 Rd. | 7-Apr-15 | 0.77 | <1 | <2 | 8.0 | <1 | 0.09 |
| RMD-270 | GRAB | 8200 Jones Rd. | 7-Apr-15 | 0.80 | <1 | <2 | 9.0 | <1 | 0.10 |
| RMD-269 | GRAB | 14951 Triangle Rd. | 7-Apr-15 | 0.31 | <1 | <2 | 9.0 | <1 | 0.34 |
| RMD-253 | GRAB | 11051 No 3 Rd. | 7-Apr-15 | 0.83 | <1 | <2 | 8.0 | <1 | 0.11 |
| RMD-263 | GRAB | 12560 Cambie Rd. | 8-Apr-15 | 0.77 | <1 | <2 | 9.0 | <1 | 0.22 |
| RMD-264 | GRAB | 13100 Mitchell Rd. | 8-Apr-15 | 1.1 | <1 | <2 | 9.0 | <1 | 0.18 |
| RMD-277 | GRAB | Opp. 11280 Twigg Place | 8-Apr-15 | 0.84 | <1 | <2 | 9.0 | <1 | 0.13 |
| RMD-262 | GRAB | 13799 Commerce Pkwy. | 8-Apr-15 | 0.72 | <1 | <2 | 9.0 | <1 | 0.11 |
| RMD-278 | GRAB | 6651 Fraserwood Place | 8-Apr-15 | 0.79 | <1 | <2 | 9.0 | <1 | 0.17 |
| RMD-279 | GRAB | Opp. 20371 Westminster Hwy. | 8-Apr-15 | 0.93 | <1 | <2 | 9.0 | <1 | 0.33 |
| RMD-261 | GRAB | 9911 Sidaway Rd. | 8-Apr-15 | 0.60 | <1 | <2 | 8.0 | <1 | 0.26 |
| RMD-260 | GRAB | 11111 Horseshoe Way | 8-Apr-15 | 0.80 | <1 | <2 | 8.0 | <1 | 0.10 |
| RMD-259 | GRAB | 10020 Amethyst Ave. | 8-Apr-15 | 0.91 | <1 | <2 | 9.0 | <1 | 0.13 |
| RMD-266 | GRAB | 9380 General Currie Rd. | 8-Apr-15 | 0.94 | <1 | <2 | 8.0 | <1 | 0.12 |
| RMD-268 | GRAB | 13800 No. 3 Rd. (off Garden City) | 8-Apr-15 | 0.78 | <1 | <2 | 9.0 | <1 | 0.12 |
| RMD-258 | GRAB | 7000 Blk. Dyke Rd. | 8-Apr-15 | 1.0 | <1 | 12 | 9.0 | <1 | 0.09 |
| RMD-257 | GRAB | 6640 Blundell Rd. | 8-Apr-15 | 0.87 | <1 | <2 | 9.0 | <1 | 0.19 |
| RMD-204 | GRAB | 3180 Granville Ave. | 10-Apr-15 | 0.80 | <1 | <2 | 9.0 | <1 | 0.14 |
| RMD-206 | GRAB | 4251 Moncton St. | 10-Apr-15 | 0.86 | <1 | <2 | 8.0 | <1 | 0.13 |
| RMD-216 | GRAB | 11080 No. 2 Rd. | 10-Apr-15 | 1.0 | <1 | <2 | 8.0 | <1 | 0.22 |
| RMD-212 | GRAB | Opp. 8600 Ryan Rd. | 10-Apr-15 | 0.89 | <1 | <2 | 8.0 | <1 | 0.16 |
| RMD-208 | GRAB | 13200 No. 4 Rd. | 10-Apr-15 | 0.95 | <1 | <2 | 8.0 | <1 | 0.13 |
| RMD-205 | GRAB | 13851 Steveston Hwy. | 10-Apr-15 | 0.77 | <1 | <2 | 9.0 | <1 | 0.08 |
| RMD-202 | GRAB | 1500 Valemont Way | 10-Apr-15 | 0.71 | <1 | <2 | 8.0 | <1 | 0.14 |
| RMD-214 | GRAB | 11720 Westminster Hwy. | 10-Apr-15 | 0.86 | <1 | <2 | 9.0 | <1 | 0.17 |
| RMD-267 | GRAB | 17240 Fedoruk | 10-Apr-15 | 0.71 | <1 | <2 | 9.0 | <1 | 0.09 |
| RMD-249 | GRAB | 23000 Blk. Dyke Rd. | 10-Apr-15 | 0.68 | <1 | <2 | 8.0 | <1 | 0.12 |
| RMD-276 | GRAB | 22271 Cochrane Drive | 10-Apr-15 | 0.75 | <1 | 2 | 10 | <1 | 0.11 |
| RMD-275 | GRAB | 5180 Smith Cres. | 10-Apr-15 | 0.76 | <1 | <2 | 9.0 | <1 | 0.09 |
| RMD-203 | GRAB | 23260 Westminster Hwy. | 10-Apr-15 | 0.74 | <1 | <2 | 8.0 | <1 | 0.09 |
| RMD-251 | GRAB | 5951 McCallan Rd. | 13-Apr-15 | 0.85 | <1 | <2 | 9.0 | <1 | 0.13 |
| RMD-273 | GRAB | Opp. 8331 Fairfax Place | 13-Apr-15 | 0.85 | <1 | <2 | 11 | <1 | 0.19 |
| RMD-252 | GRAB | 9751 Pendleton Rd. | 13-Apr-15 | 0.88 | <1 | <2 | 10 | <1 | 0.16 |

CNCL - 522

| Sampling Point | Sample Type | Sample Reported Name | Sampled Date | Chlorine Free mg/L | Ecoli MF/100mLs | HPC CFU/mls | Temperature °C | Total Coliform MF/100mLs | Turbidity NTU |
|----------------|-------------|-----------------------------------|--------------|--------------------|-----------------|-------------|----------------|--------------------------|---------------|
| RMD-274 | GRAB | 10920 Springwood Court | 13-Apr-15 | 0.88 | <1 | <2 | 10 | <1 | 0.10 |
| RMD-250 | GRAB | 6071 Azure Rd. | 13-Apr-15 | 1.0 | <1 | <2 | 10 | <1 | 0.14 |
| RMD-271 | GRAB | 3800 Cessna Drive | 13-Apr-15 | 1.2 | <1 | <2 | 9.0 | <1 | 0.14 |
| RMD-272 | GRAB | 751 Catalina Cres. | 13-Apr-15 | 1.2 | <1 | <2 | 9.0 | <1 | 0.10 |
| RMD-255 | GRAB | 6000 Blk. Miller Rd. | 13-Apr-15 | 1.1 | <1 | <2 | 9.0 | <1 | 0.23 |
| RMD-256 | GRAB | 1000 Blk. McDonald Rd. | 13-Apr-15 | 1.4 | <1 | <2 | 10 | <1 | 0.15 |
| RMD-254 | GRAB | 5300 No. 3 Rd. | 13-Apr-15 | 1.0 | <1 | <2 | 9.0 | <1 | 0.16 |
| RMD-270 | GRAB | 8200 Jones Rd. | 13-Apr-15 | 0.93 | <1 | <2 | 10 | <1 | 0.11 |
| RMD-269 | GRAB | 14951 Triangle Rd. | 13-Apr-15 | 0.79 | <1 | <2 | 9.0 | <1 | 0.13 |
| RMD-253 | GRAB | 11051 No 3 Rd. | 13-Apr-15 | 1.1 | <1 | <2 | 9.0 | <1 | 0.14 |
| RMD-263 | GRAB | 12560 Cambie Rd. | 15-Apr-15 | 1.0 | <1 | <2 | 8.0 | <1 | 0.16 |
| RMD-264 | GRAB | 13100 Mitchell Rd. | 15-Apr-15 | 0.91 | <1 | 2 | 9.0 | <1 | 0.14 |
| RMD-277 | GRAB | Opp. 11280 Twigg Place | 15-Apr-15 | 1.1 | <1 | <2 | 8.0 | <1 | 0.13 |
| RMD-262 | GRAB | 13799 Commerce Pkwy. | 15-Apr-15 | 0.73 | <1 | <2 | 9.0 | <1 | 0.11 |
| RMD-278 | GRAB | 6651 Fraserwood Place | 15-Apr-15 | 0.71 | <1 | <2 | 9.0 | <1 | 0.15 |
| RMD-279 | GRAB | Opp. 20371 Westminster Hwy. | 15-Apr-15 | 0.77 | <1 | <2 | 8.0 | <1 | 0.10 |
| RMD-259 | GRAB | 10020 Amethyst Ave. | 15-Apr-15 | 1.0 | <1 | <2 | 9.0 | <1 | 0.12 |
| RMD-266 | GRAB | 9380 General Currie Rd. | 15-Apr-15 | 1.1 | <1 | <2 | 8.0 | <1 | 0.20 |
| RMD-268 | GRAB | 13800 No. 3 Rd. (off Garden City) | 15-Apr-15 | 0.74 | <1 | <2 | 9.0 | <1 | 0.17 |
| RMD-258 | GRAB | 7000 Blk. Dyke Rd. | 15-Apr-15 | 0.83 | <1 | <2 | 10 | <1 | 0.17 |
| RMD-257 | GRAB | 6640 Blundell Rd. | 15-Apr-15 | 0.94 | <1 | <2 | 7.0 | <1 | 0.13 |
| RMD-204 | GRAB | 3180 Granville Ave. | 16-Apr-15 | 1.0 | <1 | <2 | 9.0 | <1 | 0.15 |
| RMD-206 | GRAB | 4251 Moncton St. | 16-Apr-15 | 0.89 | <1 | <2 | 9.0 | <1 | 0.16 |
| RMD-216 | GRAB | 11080 No. 2 Rd. | 16-Apr-15 | 0.93 | <1 | <2 | 8.0 | <1 | 0.13 |
| RMD-212 | GRAB | Opp. 8600 Ryan Rd. | 16-Apr-15 | 0.96 | <1 | <2 | 8.0 | <1 | 0.15 |
| RMD-208 | GRAB | 13200 No. 4 Rd. | 16-Apr-15 | 0.83 | <1 | <2 | 10 | <1 | 0.18 |
| RMD-205 | GRAB | 13851 Steveston Hwy. | 16-Apr-15 | 0.81 | <1 | <2 | 8.0 | <1 | 0.13 |
| RMD-202 | GRAB | 1500 Valemont Way | 16-Apr-15 | 0.80 | <1 | <2 | 8.0 | <1 | 0.13 |
| RMD-214 | GRAB | 11720 Westminster Hwy. | 16-Apr-15 | 0.79 | <1 | <2 | 7.0 | <1 | 0.15 |
| RMD-267 | GRAB | 17240 Fedoruk | 16-Apr-15 | 0.70 | <1 | <2 | 10 | <1 | 0.10 |
| RMD-249 | GRAB | 23000 Blk. Dyke Rd. | 16-Apr-15 | 0.62 | <1 | <2 | 9.0 | <1 | 0.15 |
| RMD-276 | GRAB | 22271 Cochrane Drive | 16-Apr-15 | 0.71 | <1 | <2 | 9.0 | <1 | 0.13 |
| RMD-275 | GRAB | 5180 Smith Cres. | 16-Apr-15 | 0.78 | <1 | <2 | 9.0 | <1 | 0.12 |
| RMD-203 | GRAB | 23260 Westminster Hwy. | 16-Apr-15 | 0.73 | <1 | 2 | 7.0 | <1 | 0.08 |
| RMD-251 | GRAB | 5951McCallan Rd. | 20-Apr-15 | 0.77 | <1 | <2 | 9.0 | <1 | 0.09 |
| RMD-273 | GRAB | Opp. 8331 Fairfax Place | 20-Apr-15 | 0.71 | <1 | <2 | 15 | <1 | 0.13 |
| RMD-252 | GRAB | 9751 Pendleton Rd. | 20-Apr-15 | 0.84 | <1 | <2 | 9.0 | <1 | 0.10 |
| RMD-274 | GRAB | 10920 Springwood Court | 20-Apr-15 | 0.87 | <1 | <2 | 11 | <1 | 0.11 |
| RMD-253 | GRAB | 11051 No 3 Rd. | 20-Apr-15 | 0.69 | <1 | 2 | 11 | <1 | 0.14 |
| RMD-269 | GRAB | 14951 Triangle Rd. | 20-Apr-15 | 0.92 | <1 | <2 | 10 | <1 | 0.17 |

CNCL - 523

| Sampling Point | Sample Type | Sample Reported Name | Sampled Date | Chlorine Free mg/L | Ecoli MF/100mLs | HPC CFU/mls | Temperature °C | Total Coliform MF/100mLs | Turbidity NTU |
|----------------|-------------|-----------------------------------|--------------|--------------------|-----------------|-------------|----------------|--------------------------|---------------|
| RMD-270 | GRAB | 8200 Jones Rd. | 20-Apr-15 | 0.85 | <1 | <2 | 10 | <1 | 0.10 |
| RMD-254 | GRAB | 5300 No. 3 Rd. | 20-Apr-15 | 0.89 | <1 | 70 | 9.0 | <1 | 0.11 |
| RMD-255 | GRAB | 6000 Blk. Miller Rd. | 20-Apr-15 | 0.92 | <1 | <2 | 8.0 | <1 | 0.13 |
| RMD-256 | GRAB | 1000 Blk. McDonald Rd. | 20-Apr-15 | 0.85 | <1 | <2 | 10 | <1 | 0.42 |
| RMD-271 | GRAB | 3800 Cessna Drive | 20-Apr-15 | 0.87 | <1 | <2 | 9.0 | <1 | 0.10 |
| RMD-272 | GRAB | 751 Catalina Cres. | 20-Apr-15 | 0.98 | <1 | <2 | 10 | <1 | 0.12 |
| RMD-250 | GRAB | 6071 Azure Rd. | 20-Apr-15 | 0.88 | <1 | <2 | 10 | <1 | 0.12 |
| RMD-263 | GRAB | 12560 Cambie Rd. | 22-Apr-15 | 0.84 | <1 | <2 | 9.0 | <1 | 0.10 |
| RMD-264 | GRAB | 13100 Mitchell Rd. | 22-Apr-15 | 0.84 | <1 | <2 | 11 | <1 | 0.11 |
| RMD-277 | GRAB | Opp. 11280 Twigg Place | 22-Apr-15 | 0.89 | <1 | <2 | 10 | <1 | 0.16 |
| RMD-262 | GRAB | 13799 Commerce Pkwy. | 22-Apr-15 | 0.45 | <1 | <2 | 9.0 | <1 | 0.28 |
| RMD-278 | GRAB | 6651 Fraserwood Place | 22-Apr-15 | 0.73 | <1 | <2 | 10 | <1 | 0.17 |
| RMD-279 | GRAB | Opp. 20371 Westminster Hwy. | 22-Apr-15 | 0.72 | <1 | <2 | 9.0 | <1 | 0.22 |
| RMD-261 | GRAB | 9911 Sidaway Rd. | 22-Apr-15 | 0.69 | <1 | 2 | 9.0 | <1 | 0.12 |
| RMD-260 | GRAB | 11111 Horseshoe Way | 22-Apr-15 | 0.76 | <1 | <2 | 9.0 | <1 | 0.10 |
| RMD-259 | GRAB | 10020 Amethyst Ave. | 22-Apr-15 | 0.70 | <1 | <2 | 10 | <1 | 0.13 |
| RMD-266 | GRAB | 9380 General Currie Rd. | 22-Apr-15 | 0.90 | <1 | <2 | 9.0 | <1 | 0.19 |
| RMD-268 | GRAB | 13800 No. 3 Rd. (off Garden City) | 22-Apr-15 | 0.83 | <1 | <2 | 9.0 | <1 | 0.16 |
| RMD-258 | GRAB | 7000 Blk. Dyke Rd. | 22-Apr-15 | 0.82 | <1 | <2 | 9.0 | <1 | 0.11 |
| RMD-257 | GRAB | 6640 Blundell Rd. | 22-Apr-15 | 0.89 | <1 | <2 | 9.0 | <1 | 0.16 |
| RMD-204 | GRAB | 3180 Granville Ave. | 24-Apr-15 | 0.79 | <1 | <2 | 10 | <1 | 0.15 |
| RMD-206 | GRAB | 4251 Moncton St. | 24-Apr-15 | 0.86 | <1 | <2 | 9.0 | <1 | 0.12 |
| RMD-216 | GRAB | 11080 No. 2 Rd. | 24-Apr-15 | 0.96 | <1 | <2 | 9.0 | <1 | 0.10 |
| RMD-212 | GRAB | Opp. 8600 Ryan Rd. | 24-Apr-15 | 0.91 | <1 | <2 | 8.0 | <1 | 0.13 |
| RMD-208 | GRAB | 13200 No. 4 Rd. | 24-Apr-15 | 0.90 | <1 | <2 | 8.0 | <1 | 0.10 |
| RMD-205 | GRAB | 13851 Steveston Hwy. | 24-Apr-15 | 0.71 | <1 | <2 | 8.0 | <1 | 0.15 |
| RMD-202 | GRAB | 1500 Valemont Way | 24-Apr-15 | 0.72 | <1 | <2 | 8.0 | <1 | 0.10 |
| RMD-214 | GRAB | 11720 Westminster Hwy. | 24-Apr-15 | 0.81 | <1 | <2 | 9.0 | <1 | 0.11 |
| RMD-267 | GRAB | 17240 Fedoruk | 24-Apr-15 | 0.71 | <1 | 2 | 11 | <1 | 0.12 |
| RMD-249 | GRAB | 23000 Blk. Dyke Rd. | 24-Apr-15 | 0.69 | <1 | <2 | 10 | <1 | 0.16 |
| RMD-276 | GRAB | 22271 Cochrane Drive | 24-Apr-15 | 0.65 | <1 | <2 | 10 | <1 | 0.13 |
| RMD-275 | GRAB | 5180 Smith Cres. | 24-Apr-15 | 0.73 | <1 | <2 | 10 | <1 | 0.14 |
| RMD-203 | GRAB | 23260 Westminster Hwy. | 24-Apr-15 | 0.65 | <1 | <2 | 7.0 | <1 | 0.13 |
| RMD-251 | GRAB | 5951 McCallan Rd. | 27-Apr-15 | 0.99 | <1 | 2 | 9.0 | <1 | 0.12 |
| RMD-273 | GRAB | Opp. 8331 Fairfax Place | 27-Apr-15 | 0.73 | <1 | <2 | 12 | <1 | 0.63 |
| RMD-252 | GRAB | 9751 Pendleton Rd. | 27-Apr-15 | 0.86 | <1 | <2 | 10 | <1 | 0.11 |
| RMD-274 | GRAB | 10920 Springwood Court | 27-Apr-15 | 0.86 | <1 | 2 | 12 | <1 | 0.11 |
| RMD-250 | GRAB | 6071 Azure Rd. | 27-Apr-15 | 0.82 | <1 | <2 | 10 | <1 | 0.11 |
| RMD-271 | GRAB | 3800 Cessna Drive | 27-Apr-15 | 0.86 | <1 | <2 | 10 | <1 | 0.10 |
| RMD-272 | GRAB | 751 Catalina Cres. | 27-Apr-15 | 0.91 | <1 | <2 | 10 | <1 | 0.10 |

CNCL - 524

| Sampling Point | Sample Type | Sample Reported Name | Sampled Date | Chlorine Free mg/L | Ecoli MF/100mLs | HPC CFU/mls | Temperature °C | Total Coliform MF/100mLs | Turbidity NTU |
|----------------|-------------|-----------------------------------|--------------|--------------------|-----------------|-------------|----------------|--------------------------|---------------|
| RMD-255 | GRAB | 6000 Blk. Miller Rd. | 27-Apr-15 | 0.89 | <1 | <2 | 9.0 | <1 | 0.20 |
| RMD-256 | GRAB | 1000 Blk. McDonald Rd. | 27-Apr-15 | 0.83 | <1 | <2 | 10 | <1 | 0.80 |
| RMD-254 | GRAB | 5300 No. 3 Rd. | 27-Apr-15 | 0.77 | <1 | <2 | 10 | <1 | 0.10 |
| RMD-270 | GRAB | 8200 Jones Rd. | 27-Apr-15 | 0.87 | <1 | <2 | 10 | <1 | 0.09 |
| RMD-269 | GRAB | 14951 Triangle Rd. | 27-Apr-15 | 0.69 | <1 | <2 | 10 | <1 | 0.12 |
| RMD-253 | GRAB | 11051 No 3 Rd. | 27-Apr-15 | 0.85 | <1 | 2 | 9.0 | <1 | 0.12 |
| RMD-263 | GRAB | 12560 Cambie Rd. | 29-Apr-15 | 0.89 | <1 | <2 | 9.0 | <1 | 0.09 |
| RMD-264 | GRAB | 13100 Mitchell Rd. | 29-Apr-15 | 0.85 | <1 | <2 | 10 | <1 | 0.08 |
| RMD-277 | GRAB | Opp. 11280 Twigg Place | 29-Apr-15 | 0.75 | <1 | <2 | 11 | <1 | 0.09 |
| RMD-262 | GRAB | 13799 Commerce Pkwy. | 29-Apr-15 | 0.77 | <1 | <2 | 10 | <1 | 0.09 |
| RMD-278 | GRAB | 6651 Fraserwood Place | 29-Apr-15 | 0.72 | <1 | <2 | 10 | <1 | 0.10 |
| RMD-279 | GRAB | Opp. 20371 Westminster Hwy. | 29-Apr-15 | 0.76 | <1 | <2 | 9.0 | <1 | 0.11 |
| RMD-261 | GRAB | 9911 Sidaway Rd. | 29-Apr-15 | 0.69 | <1 | <2 | 10 | <1 | 0.10 |
| RMD-260 | GRAB | 11111 Horseshoe Way | 29-Apr-15 | 0.72 | <1 | <2 | 9.0 | <1 | 0.08 |
| RMD-259 | GRAB | 10020 Amethyst Ave. | 29-Apr-15 | 0.88 | <1 | <2 | 9.0 | <1 | 0.10 |
| RMD-266 | GRAB | 9380 General Currie Rd. | 29-Apr-15 | 0.82 | <1 | <2 | 10 | <1 | 0.09 |
| RMD-268 | GRAB | 13800 No. 3 Rd. (off Garden City) | 29-Apr-15 | 0.84 | <1 | <2 | 11 | <1 | 0.19 |
| RMD-258 | GRAB | 7000 Blk. Dyke Rd. | 29-Apr-15 | 1.0 | <1 | <2 | 11 | <1 | 0.12 |
| RMD-257 | GRAB | 6640 Blundell Rd. | 29-Apr-15 | 0.84 | <1 | <2 | 8.0 | <1 | 0.11 |
| RMD-204 | GRAB | 3180 Granville Ave. | 30-Apr-15 | 0.89 | <1 | <2 | 11 | <1 | 0.46 |
| RMD-206 | GRAB | 4251 Moncton St. | 30-Apr-15 | 0.81 | <1 | 2 | 9.0 | <1 | 0.08 |
| RMD-216 | GRAB | 11080 No. 2 Rd. | 30-Apr-15 | 0.82 | <1 | <2 | 9.0 | <1 | 0.09 |
| RMD-212 | GRAB | Opp. 8600 Ryan Rd. | 30-Apr-15 | 0.78 | <1 | <2 | 9.0 | <1 | 0.10 |
| RMD-208 | GRAB | 13200 No. 4 Rd. | 30-Apr-15 | 0.76 | <1 | <2 | 10 | <1 | 0.09 |
| RMD-205 | GRAB | 13851 Steveston Hwy. | 30-Apr-15 | 0.85 | <1 | <2 | 9.0 | <1 | 0.11 |
| RMD-202 | GRAB | 1500 Valemont Way | 30-Apr-15 | 0.78 | <1 | <2 | 9.0 | <1 | 0.08 |
| RMD-214 | GRAB | 11720 Westminster Hwy. | 30-Apr-15 | 1.0 | <1 | <2 | 8.0 | <1 | 0.09 |
| RMD-267 | GRAB | 17240 Fedoruk | 30-Apr-15 | 0.76 | <1 | <2 | 10 | <1 | 0.08 |
| RMD-249 | GRAB | 23000 Blk. Dyke Rd. | 30-Apr-15 | 0.72 | <1 | <2 | 11 | <1 | 0.13 |
| RMD-276 | GRAB | 22271 Cochrane Drive | 30-Apr-15 | 0.72 | <1 | <2 | 10 | <1 | 0.12 |
| RMD-275 | GRAB | 5180 Smith Cres. | 30-Apr-15 | 0.73 | <1 | <2 | 11 | <1 | 0.09 |
| RMD-203 | GRAB | 23260 Westminster Hwy. | 30-Apr-15 | 0.77 | <1 | <2 | 8.0 | <1 | 0.09 |
| RMD-251 | GRAB | 5951 McCallan Rd. | 4-May-15 | 0.99 | <1 | <2 | 7.0 | <1 | 0.10 |
| RMD-273 | GRAB | Opp. 8331 Fairfax Place | 4-May-15 | 0.95 | <1 | <2 | 14 | <1 | 0.20 |
| RMD-252 | GRAB | 9751 Pendleton Rd. | 4-May-15 | 0.85 | <1 | <2 | 10 | <1 | 0.12 |
| RMD-274 | GRAB | 10920 Springwood Court | 4-May-15 | 0.75 | <1 | <2 | 10 | <1 | 0.13 |
| RMD-250 | GRAB | 6071 Azure Rd. | 4-May-15 | 0.84 | <1 | <2 | 9.0 | <1 | 0.08 |
| RMD-271 | GRAB | 3800 Cessna Drive | 4-May-15 | 0.95 | <1 | 2 | 8.0 | <1 | 0.11 |
| RMD-272 | GRAB | 751 Catalina Cres. | 4-May-15 | 0.90 | <1 | <2 | 9.0 | <1 | 0.11 |
| RMD-255 | GRAB | 6000 Blk. Miller Rd. | 4-May-15 | 0.92 | <1 | <2 | 8.0 | <1 | 0.14 |

CNCL - 525

| Sampling Point | Sample Type | Sample Reported Name | Sampled Date | Chlorine Free mg/L | Ecoli MF/100mLs | HPC CFU/mls | Temperature °C | Total Coliform MF/100mLs | Turbidity NTU |
|----------------|-------------|-----------------------------------|--------------|--------------------|-----------------|-------------|----------------|--------------------------|---------------|
| RMD-256 | GRAB | 1000 Blk. McDonald Rd. | 4-May-15 | 0.83 | <1 | <2 | 10 | <1 | 0.75 |
| RMD-254 | GRAB | 5300 No. 3 Rd. | 4-May-15 | 0.81 | <1 | <2 | 9.0 | <1 | 0.10 |
| RMD-270 | GRAB | 8200 Jones Rd. | 4-May-15 | 0.62 | <1 | <2 | 9.0 | <1 | 0.11 |
| RMD-269 | GRAB | 14951 Triangle Rd. | 4-May-15 | 0.85 | <1 | <2 | 8.0 | <1 | 0.12 |
| RMD-253 | GRAB | 11051 No 3 Rd. | 4-May-15 | 0.87 | <1 | <2 | 8.0 | <1 | 0.10 |
| RMD-263 | GRAB | 12560 Cambie Rd. | 6-May-15 | 0.82 | <1 | <2 | 9.0 | <1 | 0.08 |
| RMD-264 | GRAB | 13100 Mitchell Rd. | 6-May-15 | 0.80 | <1 | <2 | 10 | <1 | 0.08 |
| RMD-277 | GRAB | Opp. 11280 Twigg Place | 6-May-15 | 0.82 | <1 | <2 | 11 | <1 | 0.12 |
| RMD-262 | GRAB | 13799 Commerce Pkwy. | 6-May-15 | 0.71 | <1 | <2 | 10 | <1 | 0.10 |
| RMD-278 | GRAB | 6651 Fraserwood Place | 6-May-15 | 0.79 | <1 | <2 | 10 | <1 | 0.10 |
| RMD-279 | GRAB | Opp. 20371 Westminster Hwy. | 6-May-15 | 0.74 | <1 | <2 | 10 | <1 | 0.11 |
| RMD-261 | GRAB | 9911 Sidaway Rd. | 6-May-15 | 0.78 | <1 | <2 | 9.0 | <1 | 0.10 |
| RMD-260 | GRAB | 11111 Horseshoe Way | 6-May-15 | 0.86 | <1 | <2 | 9.0 | <1 | 0.09 |
| RMD-259 | GRAB | 10020 Amethyst Ave. | 6-May-15 | 0.79 | <1 | <2 | 9.0 | <1 | 0.10 |
| RMD-266 | GRAB | 9380 General Currie Rd. | 6-May-15 | 0.88 | <1 | 2 | 9.0 | <1 | 0.11 |
| RMD-268 | GRAB | 13800 No. 3 Rd. (off Garden City) | 6-May-15 | 0.81 | <1 | <2 | 9.0 | <1 | 0.26 |
| RMD-258 | GRAB | 7000 Blk. Dyke Rd. | 6-May-15 | 0.87 | <1 | <2 | 10 | <1 | 0.12 |
| RMD-257 | GRAB | 6640 Blundell Rd. | 6-May-15 | 0.91 | <1 | <2 | 8.0 | <1 | 0.10 |
| RMD-204 | GRAB | 3180 Granville Ave. | 8-May-15 | 0.84 | <1 | <2 | 8.0 | <1 | 0.10 |
| RMD-206 | GRAB | 4251 Moncton St. | 8-May-15 | 0.72 | <1 | <2 | 9.0 | <1 | 0.19 |
| RMD-216 | GRAB | 11080 No. 2 Rd. | 8-May-15 | 0.85 | <1 | <2 | 8.0 | <1 | 0.10 |
| RMD-212 | GRAB | Opp. 8600 Ryan Rd. | 8-May-15 | 0.86 | <1 | 2 | 9.0 | <1 | 0.11 |
| RMD-208 | GRAB | 13200 No. 4 Rd. | 8-May-15 | 0.84 | <1 | <2 | 9.0 | <1 | 0.12 |
| RMD-205 | GRAB | 13851 Steveston Hwy. | 8-May-15 | 0.85 | <1 | <2 | 9.0 | <1 | 0.22 |
| RMD-202 | GRAB | 1500 Valemont Way | 8-May-15 | 0.87 | <1 | <2 | 10 | <1 | 0.23 |
| RMD-214 | GRAB | 11720 Westminster Hwy. | 8-May-15 | 1.0 | <1 | <2 | 8.0 | <1 | 0.12 |
| RMD-267 | GRAB | 17240 Fedoruk | 8-May-15 | 0.84 | <1 | <2 | 10 | <1 | 0.19 |
| RMD-249 | GRAB | 23000 Blk. Dyke Rd. | 8-May-15 | 0.66 | <1 | <2 | 9.0 | <1 | 0.19 |
| RMD-276 | GRAB | 22271 Cochrane Drive | 8-May-15 | 0.80 | <1 | <2 | 10 | <1 | 0.19 |
| RMD-275 | GRAB | 5180 Smith Cres. | 8-May-15 | 0.78 | <1 | <2 | 9.0 | <1 | 0.26 |
| RMD-203 | GRAB | 23260 Westminster Hwy. | 8-May-15 | 0.91 | <1 | <2 | 10 | <1 | 0.26 |
| RMD-251 | GRAB | 5951 McCallan Rd. | 11-May-15 | 0.72 | <1 | <2 | 9.0 | <1 | 0.10 |
| RMD-273 | GRAB | Opp. 8331 Fairfax Place | 11-May-15 | 0.74 | <1 | <2 | 11 | <1 | 0.47 |
| RMD-252 | GRAB | 9751 Pendleton Rd. | 11-May-15 | 0.80 | <1 | <2 | 10 | <1 | 0.11 |
| RMD-274 | GRAB | 10920 Springwood Court | 11-May-15 | 0.83 | <1 | <2 | 11 | <1 | 0.10 |
| RMD-250 | GRAB | 6071 Azure Rd. | 11-May-15 | 0.78 | <1 | <2 | 10 | <1 | 0.13 |
| RMD-271 | GRAB | 3800 Cessna Drive | 11-May-15 | 0.84 | <1 | <2 | 10 | <1 | 0.67 |
| RMD-272 | GRAB | 751 Catalina Cres. | 11-May-15 | 0.92 | <1 | <2 | 9.0 | <1 | 0.27 |
| RMD-255 | GRAB | 6000 Blk. Miller Rd. | 11-May-15 | 0.91 | <1 | 2 | 9.0 | <1 | 0.53 |
| RMD-256 | GRAB | 1000 Blk. McDonald Rd. | 11-May-15 | 0.72 | <1 | <2 | 10 | <1 | 0.61 |

CNCL - 526

| Sampling Point | Sample Type | Sample Reported Name | Sampled Date | Chlorine Free mg/L | Ecoli MF/100mLs | HPC CFU/mls | Temperature °C | Total Coliform MF/100mLs | Turbidity NTU |
|----------------|-------------|-----------------------------------|--------------|--------------------|-----------------|-------------|----------------|--------------------------|---------------|
| RMD-254 | GRAB | 5300 No. 3 Rd. | 11-May-15 | 0.70 | <1 | <2 | 10 | <1 | 0.23 |
| RMD-270 | GRAB | 8200 Jones Rd. | 11-May-15 | 0.79 | <1 | <2 | 10 | <1 | 0.25 |
| RMD-269 | GRAB | 14951 Triangle Rd. | 11-May-15 | 0.96 | <1 | <2 | 10 | <1 | 0.20 |
| RMD-253 | GRAB | 11051 No 3 Rd. | 11-May-15 | 0.77 | <1 | <2 | 10 | <1 | 0.10 |
| RMD-263 | GRAB | 12560 Cambie Rd. | 13-May-15 | 0.85 | <1 | <2 | 9.0 | <1 | 0.26 |
| RMD-264 | GRAB | 13100 Mitchell Rd. | 13-May-15 | 0.83 | <1 | <2 | 10 | <1 | 0.23 |
| RMD-277 | GRAB | Opp. 11280 Twigg Place | 13-May-15 | 0.79 | <1 | <2 | 9.0 | <1 | 0.23 |
| RMD-262 | GRAB | 13799 Commerce Pkwy. | 13-May-15 | 1.0 | <1 | <2 | 10 | <1 | 0.47 |
| RMD-278 | GRAB | 6651 Fraserwood Place | 13-May-15 | 0.80 | <1 | 2 | 10 | <1 | 0.30 |
| RMD-279 | GRAB | Opp. 20371 Westminster Hwy. | 13-May-15 | 0.95 | <1 | <2 | 10 | <1 | 0.33 |
| RMD-261 | GRAB | 9911 Sidaway Rd. | 13-May-15 | 0.89 | <1 | <2 | 9.0 | <1 | 0.33 |
| RMD-260 | GRAB | 11111 Horseshoe Way | 13-May-15 | 0.87 | <1 | 2 | 8.0 | <1 | 0.33 |
| RMD-259 | GRAB | 10020 Amethyst Ave. | 13-May-15 | 0.82 | <1 | <2 | 9.0 | <1 | 0.10 |
| RMD-266 | GRAB | 9380 General Currie Rd. | 13-May-15 | 0.97 | <1 | <2 | 10 | <1 | 0.14 |
| RMD-268 | GRAB | 13800 No. 3 Rd. (off Garden City) | 13-May-15 | 0.86 | <1 | <2 | 10 | <1 | 0.13 |
| RMD-258 | GRAB | 7000 Blk. Dyke Rd. | 13-May-15 | 0.90 | <1 | 2 | 10 | <1 | 0.10 |
| RMD-257 | GRAB | 6640 Blundell Rd. | 13-May-15 | 0.89 | <1 | <2 | 10 | <1 | 0.44 |
| RMD-204 | GRAB | 3180 Granville Ave. | 14-May-15 | 0.76 | <1 | <2 | 11 | <1 | 0.40 |
| RMD-206 | GRAB | 4251 Moncton St. | 14-May-15 | 0.80 | <1 | 2 | 10 | <1 | 0.30 |
| RMD-216 | GRAB | 11080 No. 2 Rd. | 14-May-15 | 0.75 | <1 | <2 | 10 | <1 | 0.10 |
| RMD-212 | GRAB | Opp. 8600 Ryan Rd. | 14-May-15 | 0.72 | <1 | <2 | 10 | <1 | 0.09 |
| RMD-208 | GRAB | 13200 No. 4 Rd. | 14-May-15 | 0.80 | <1 | <2 | 10 | <1 | 0.08 |
| RMD-205 | GRAB | 13851 Steveston Hwy. | 14-May-15 | 0.76 | <1 | <2 | 10 | <1 | 0.23 |
| RMD-202 | GRAB | 1500 Valemont Way | 14-May-15 | 0.89 | <1 | 2 | 9.0 | <1 | 0.22 |
| RMD-214 | GRAB | 11720 Westminster Hwy. | 14-May-15 | 0.74 | <1 | <2 | 9.0 | <1 | 0.09 |
| RMD-267 | GRAB | 17240 Fedoruk | 14-May-15 | 0.59 | <1 | <2 | 10 | <1 | 0.14 |
| RMD-249 | GRAB | 23000 Blk. Dyke Rd. | 14-May-15 | 0.71 | <1 | <2 | 11 | <1 | 0.17 |
| RMD-276 | GRAB | 22271 Cochrane Drive | 14-May-15 | 0.74 | <1 | <2 | 10 | <1 | 0.17 |
| RMD-275 | GRAB | 5180 Smith Cres. | 14-May-15 | 0.79 | <1 | <2 | 10 | <1 | 0.17 |
| RMD-203 | GRAB | 23260 Westminster Hwy. | 14-May-15 | 0.81 | <1 | <2 | 9.0 | <1 | 0.19 |
| RMD-251 | GRAB | 5951 McCallan Rd. | 19-May-15 | 0.79 | <1 | <2 | 10 | <1 | 0.17 |
| RMD-273 | GRAB | Opp. 8331 Fairfax Place | 19-May-15 | 0.74 | <1 | <2 | 16 | <1 | 1.2 |
| RMD-252 | GRAB | 9751 Pendleton Rd. | 19-May-15 | 0.64 | <1 | <2 | 12 | <1 | 0.12 |
| RMD-274 | GRAB | 10920 Springwood Court | 19-May-15 | 0.75 | <1 | <2 | 15 | <1 | 0.12 |
| RMD-250 | GRAB | 6071 Azure Rd. | 19-May-15 | 0.68 | <1 | <2 | 12 | <1 | 0.12 |
| RMD-271 | GRAB | 3800 Cessna Drive | 19-May-15 | 0.93 | <1 | 2 | 10 | <1 | 0.13 |
| RMD-272 | GRAB | 751 Catalina Cres. | 19-May-15 | 0.79 | <1 | <2 | 11 | <1 | 0.10 |
| RMD-255 | GRAB | 6000 Blk. Miller Rd. | 19-May-15 | 0.89 | <1 | <2 | 11 | <1 | 0.13 |
| RMD-256 | GRAB | 1000 Blk. McDonald Rd. | 19-May-15 | 0.81 | <1 | <2 | 13 | <1 | 0.51 |
| RMD-254 | GRAB | 5300 No. 3 Rd. | 19-May-15 | 0.76 | <1 | 2 | 10 | <1 | 0.10 |

CNCL - 527

| Sampling Point | Sample Type | Sample Reported Name | Sampled Date | Chlorine Free mg/L | Ecoli MF/100mLs | HPC CFU/mls | Temperature °C | Total Coliform MF/100mLs | Turbidity NTU |
|----------------|-------------|-----------------------------------|--------------|--------------------|-----------------|-------------|----------------|--------------------------|---------------|
| RMD-270 | GRAB | 8200 Jones Rd. | 19-May-15 | 0.72 | <1 | 2 | 12 | <1 | 0.14 |
| RMD-269 | GRAB | 14951 Triangle Rd. | 19-May-15 | 1.0 | <1 | <2 | 10 | <1 | 0.29 |
| RMD-253 | GRAB | 11051 No 3 Rd. | 19-May-15 | 0.77 | <1 | <2 | 10 | <1 | 0.17 |
| RMD-263 | GRAB | 12560 Cambie Rd. | 20-May-15 | 0.80 | <1 | <2 | 10 | <1 | 0.16 |
| RMD-264 | GRAB | 13100 Mitchell Rd. | 20-May-15 | 0.86 | <1 | <2 | 10 | <1 | 0.12 |
| RMD-277 | GRAB | Opp. 11280 Twigg Place | 20-May-15 | 0.77 | <1 | <2 | 10 | <1 | 0.15 |
| RMD-262 | GRAB | 13799 Commerce Pkwy. | 20-May-15 | 0.87 | <1 | <2 | 10 | <1 | 0.36 |
| RMD-278 | GRAB | 6651 Fraserwood Place | 20-May-15 | 0.78 | <1 | <2 | 10 | <1 | 0.42 |
| RMD-279 | GRAB | Opp. 20371 Westminster Hwy. | 20-May-15 | 0.78 | <1 | <2 | 9.0 | <1 | 0.32 |
| RMD-261 | GRAB | 9911 Sidaway Rd. | 20-May-15 | 0.80 | <1 | <2 | 10 | <1 | 0.38 |
| RMD-260 | GRAB | 11111 Horseshoe Way | 20-May-15 | 0.71 | <1 | <2 | 10 | <1 | 0.15 |
| RMD-259 | GRAB | 10020 Amethyst Ave. | 20-May-15 | 0.73 | <1 | <2 | 11 | <1 | 0.19 |
| RMD-266 | GRAB | 9380 General Currie Rd. | 20-May-15 | 0.82 | <1 | <2 | 10 | <1 | 0.15 |
| RMD-268 | GRAB | 13800 No. 3 Rd. (off Garden City) | 20-May-15 | 0.82 | <1 | <2 | 11 | <1 | 0.24 |
| RMD-258 | GRAB | 7000 Blk. Dyke Rd. | 20-May-15 | 0.69 | <1 | <2 | 11 | <1 | 0.13 |
| RMD-257 | GRAB | 6640 Blundell Rd. | 20-May-15 | 0.69 | <1 | <2 | 9.0 | <1 | 0.16 |
| RMD-204 | GRAB | 3180 Granville Ave. | 22-May-15 | 0.82 | <1 | 2 | 11 | <1 | 0.10 |
| RMD-206 | GRAB | 4251 Moncton St. | 22-May-15 | 0.79 | <1 | <2 | 10 | <1 | 0.23 |
| RMD-216 | GRAB | 11080 No. 2 Rd. | 22-May-15 | 0.87 | <1 | <2 | 10 | <1 | 0.11 |
| RMD-212 | GRAB | Opp. 8600 Ryan Rd. | 22-May-15 | 0.83 | <1 | <2 | 10 | <1 | 0.11 |
| RMD-208 | GRAB | 13200 No. 4 Rd. | 22-May-15 | 0.87 | <1 | <2 | 10 | <1 | 0.11 |
| RMD-205 | GRAB | 13851 Steveston Hwy. | 22-May-15 | 0.88 | <1 | 2 | 10 | <1 | 0.30 |
| RMD-202 | GRAB | 1500 Valemont Way | 22-May-15 | 0.89 | <1 | <2 | 10 | <1 | 0.26 |
| RMD-214 | GRAB | 11720 Westminster Hwy. | 22-May-15 | 1.0 | <1 | 2 | 10 | <1 | 0.11 |
| RMD-267 | GRAB | 17240 Fedoruk | 22-May-15 | 0.82 | <1 | <2 | 12 | <1 | 0.30 |
| RMD-249 | GRAB | 23000 Blk. Dyke Rd. | 22-May-15 | 0.72 | <1 | <2 | 12 | <1 | 0.33 |
| RMD-276 | GRAB | 22271 Cochrane Drive | 22-May-15 | 0.82 | <1 | <2 | 12 | <1 | 0.26 |
| RMD-275 | GRAB | 5180 Smith Cres. | 22-May-15 | 0.89 | <1 | <2 | 12 | <1 | 0.25 |
| RMD-203 | GRAB | 23260 Westminster Hwy. | 22-May-15 | 0.88 | <1 | <2 | 10 | <1 | 0.26 |
| RMD-251 | GRAB | 5951 McCallan Rd. | 25-May-15 | 0.84 | <1 | <2 | 10 | <1 | 0.15 |
| RMD-273 | GRAB | Opp. 8331 Fairfax Place | 25-May-15 | 0.67 | <1 | 2 | 16 | <1 | 0.44 |
| RMD-252 | GRAB | 9751 Pendleton Rd. | 25-May-15 | 0.73 | <1 | <2 | 12 | <1 | 0.12 |
| RMD-274 | GRAB | 10920 Springwood Court | 25-May-15 | 0.86 | <1 | <2 | 13 | <1 | 0.14 |
| RMD-250 | GRAB | 6071 Azure Rd. | 25-May-15 | 0.88 | <1 | <2 | 12 | <1 | 0.10 |
| RMD-271 | GRAB | 3800 Cessna Drive | 25-May-15 | 0.75 | <1 | <2 | 10 | <1 | 0.10 |
| RMD-272 | GRAB | 751 Catalina Cres. | 25-May-15 | 0.72 | <1 | <2 | 11 | <1 | 0.15 |
| RMD-255 | GRAB | 6000 Blk. Miller Rd. | 25-May-15 | 0.80 | <1 | <2 | 10 | <1 | 0.15 |
| RMD-256 | GRAB | 1000 Blk. McDonald Rd. | 25-May-15 | 0.61 | <1 | <2 | 14 | <1 | 1.2 |
| RMD-254 | GRAB | 5300 No. 3 Rd. | 25-May-15 | 0.86 | <1 | <2 | 10 | <1 | 0.12 |
| RMD-270 | GRAB | 8200 Jones Rd. | 25-May-15 | 0.84 | <1 | <2 | 12 | <1 | 0.13 |

CNCL - 528

| Sampling Point | Sample Type | Sample Reported Name | Sampled Date | Chlorine Free mg/L | Ecoli MF/100mLs | HPC CFU/mls | Temperature °C | Total Coliform MF/100mLs | Turbidity NTU |
|----------------|-------------|-----------------------------------|--------------|--------------------|-----------------|-------------|----------------|--------------------------|---------------|
| RMD-269 | GRAB | 14951 Triangle Rd. | 25-May-15 | 1.0 | <1 | <2 | 10 | <1 | 0.35 |
| RMD-253 | GRAB | 11051 No 3 Rd. | 25-May-15 | 0.82 | <1 | <2 | 10 | <1 | 0.12 |
| RMD-263 | GRAB | 12560 Cambie Rd. | 27-May-15 | 0.77 | <1 | <2 | 10 | <1 | 0.14 |
| RMD-264 | GRAB | 13100 Mitchell Rd. | 27-May-15 | 0.93 | <1 | <2 | 10 | <1 | 0.24 |
| RMD-277 | GRAB | Opp. 11280 Twigg Place | 27-May-15 | 0.85 | <1 | <2 | 11 | <1 | 0.18 |
| RMD-262 | GRAB | 13799 Commerce Pkwy. | 27-May-15 | 0.85 | <1 | <2 | 10 | <1 | 0.34 |
| RMD-278 | GRAB | 6651 Fraserwood Place | 27-May-15 | 0.79 | <1 | <2 | 11 | <1 | 0.36 |
| RMD-279 | GRAB | Opp. 20371 Westminster Hwy. | 27-May-15 | 0.73 | <1 | <2 | 10 | <1 | 0.25 |
| RMD-261 | GRAB | 9911 Sidaway Rd. | 27-May-15 | 0.88 | <1 | <2 | 10 | <1 | 0.27 |
| RMD-260 | GRAB | 11111 Horseshoe Way | 27-May-15 | 0.93 | <1 | <2 | 11 | <1 | 0.11 |
| RMD-259 | GRAB | 10020 Amethyst Ave. | 27-May-15 | 0.73 | <1 | <2 | 11 | <1 | 0.11 |
| RMD-266 | GRAB | 9380 General Currie Rd. | 27-May-15 | 0.86 | <1 | <2 | 10 | <1 | 0.11 |
| RMD-268 | GRAB | 13800 No. 3 Rd. (off Garden City) | 27-May-15 | 0.80 | <1 | <2 | 11 | <1 | 0.11 |
| RMD-258 | GRAB | 7000 Blk. Dyke Rd. | 27-May-15 | 0.79 | <1 | <2 | 12 | <1 | 0.14 |
| RMD-257 | GRAB | 6640 Blundell Rd. | 27-May-15 | 0.93 | <1 | <2 | 10 | <1 | 0.12 |
| RMD-204 | GRAB | 3180 Granville Ave. | 28-May-15 | 0.85 | <1 | <2 | 13 | <1 | 0.11 |
| RMD-206 | GRAB | 4251 Moncton St. | 28-May-15 | 1.0 | <1 | <2 | 13 | <1 | 1.6 |
| RMD-216 | GRAB | 11080 No. 2 Rd. | 28-May-15 | 0.91 | <1 | 2 | 10 | <1 | 0.12 |
| RMD-212 | GRAB | Opp. 8600 Ryan Rd. | 28-May-15 | 0.90 | <1 | <2 | 9.0 | <1 | 0.11 |
| RMD-208 | GRAB | 13200 No. 4 Rd. | 28-May-15 | 0.88 | <1 | <2 | 11 | <1 | 0.10 |
| RMD-205 | GRAB | 13851 Steveston Hwy. | 28-May-15 | 0.84 | <1 | <2 | 9.0 | <1 | 0.30 |
| RMD-202 | GRAB | 1500 Valemont Way | 28-May-15 | 0.90 | <1 | <2 | 10 | <1 | 0.28 |
| RMD-214 | GRAB | 11720 Westminster Hwy. | 28-May-15 | 0.84 | <1 | <2 | 9.0 | <1 | 0.11 |
| RMD-267 | GRAB | 17240 Fedoruk | 28-May-15 | 0.84 | <1 | <2 | 10 | <1 | 0.27 |
| RMD-249 | GRAB | 23000 Blk. Dyke Rd. | 28-May-15 | 0.68 | <1 | <2 | 11 | <1 | 0.22 |
| RMD-276 | GRAB | 22271 Cochrane Drive | 28-May-15 | 0.82 | <1 | <2 | 11 | <1 | 0.21 |
| RMD-275 | GRAB | 5180 Smith Cres. | 28-May-15 | 0.82 | <1 | <2 | 11 | <1 | 0.61 |
| RMD-203 | GRAB | 23260 Westminster Hwy. | 28-May-15 | 0.91 | <1 | <2 | 8.0 | <1 | 0.26 |
| RMD-251 | GRAB | 5951 McCallan Rd. | 1-Jun-15 | 0.82 | <1 | <2 | 10 | <1 | 0.15 |
| RMD-273 | GRAB | Opp. 8331 Fairfax Place | 1-Jun-15 | 0.64 | <1 | <2 | 18 | <1 | 0.33 |
| RMD-252 | GRAB | 9751 Pendleton Rd. | 1-Jun-15 | 0.90 | <1 | <2 | 12 | <1 | 0.12 |
| RMD-274 | GRAB | 10920 Springwood Court | 1-Jun-15 | 0.75 | <1 | <2 | 15 | <1 | 0.13 |
| RMD-250 | GRAB | 6071 Azure Rd. | 1-Jun-15 | 0.77 | <1 | <2 | 13 | <1 | 0.14 |
| RMD-271 | GRAB | 3800 Cessna Drive | 1-Jun-15 | 1.0 | <1 | 16 | 12 | <1 | 0.12 |
| RMD-272 | GRAB | 751 Catalina Cres. | 1-Jun-15 | 0.74 | <1 | <2 | 12 | <1 | 0.13 |
| RMD-255 | GRAB | 6000 Blk. Miller Rd. | 1-Jun-15 | 0.82 | <1 | <2 | 10 | <1 | 0.45 |
| RMD-256 | GRAB | 1000 Blk. McDonald Rd. | 1-Jun-15 | 0.79 | <1 | <2 | 14 | <1 | 0.35 |
| RMD-254 | GRAB | 5300 No. 3 Rd. | 1-Jun-15 | 0.93 | <1 | 2 | 11 | <1 | 0.25 |
| RMD-270 | GRAB | 8200 Jones Rd. | 1-Jun-15 | 0.88 | <1 | 2 | 12 | <1 | 0.17 |
| RMD-269 | GRAB | 14951 Triangle Rd. | 1-Jun-15 | 0.80 | <1 | 2 | 11 | <1 | 0.23 |

CNCL - 529

| Sampling Point | Sample Type | Sample Reported Name | Sampled Date | Chlorine Free mg/L | Ecoli MF/100mLs | HPC CFU/mls | Temperature °C | Total Coliform MF/100mLs | Turbidity NTU |
|----------------|-------------|-----------------------------------|--------------|--------------------|-----------------|-------------|----------------|--------------------------|---------------|
| RMD-253 | GRAB | 11051 No 3 Rd. | 1-Jun-15 | 0.91 | <1 | <2 | 11 | <1 | 0.15 |
| RMD-263 | GRAB | 12560 Cambie Rd. | 3-Jun-15 | 0.78 | <1 | <2 | 10 | <1 | 0.13 |
| RMD-264 | GRAB | 13100 Mitchell Rd. | 3-Jun-15 | 0.82 | <1 | <2 | 12 | <1 | 0.13 |
| RMD-277 | GRAB | Opp. 11280 Twigg Place | 3-Jun-15 | 0.66 | <1 | <2 | 15 | <1 | 0.14 |
| RMD-262 | GRAB | 13799 Commerce Pkwy. | 3-Jun-15 | 0.66 | <1 | <2 | 11 | <1 | 0.19 |
| RMD-278 | GRAB | 6651 Fraserwood Place | 3-Jun-15 | 0.90 | <1 | <2 | 10 | <1 | 0.36 |
| RMD-279 | GRAB | Opp. 20371 Westminster Hwy. | 3-Jun-15 | 1.0 | <1 | <2 | 10 | <1 | 0.42 |
| RMD-261 | GRAB | 9911 Sidaway Rd. | 3-Jun-15 | 0.92 | <1 | 2 | 11 | <1 | 0.21 |
| RMD-260 | GRAB | 11111 Horseshoe Way | 3-Jun-15 | 0.81 | <1 | <2 | 11 | <1 | 0.16 |
| RMD-259 | GRAB | 10020 Amethyst Ave. | 3-Jun-15 | 0.79 | <1 | <2 | 11 | <1 | 0.12 |
| RMD-266 | GRAB | 9380 General Currie Rd. | 3-Jun-15 | 0.94 | <1 | <2 | 12 | <1 | 0.16 |
| RMD-268 | GRAB | 13800 No. 3 Rd. (off Garden City) | 3-Jun-15 | 0.82 | <1 | <2 | 12 | <1 | 0.11 |
| RMD-258 | GRAB | 7000 Blk. Dyke Rd. | 3-Jun-15 | 0.86 | <1 | <2 | 13 | <1 | 0.12 |
| RMD-257 | GRAB | 6640 Blundell Rd. | 3-Jun-15 | 0.82 | <1 | <2 | 10 | <1 | 0.11 |
| RMD-204 | GRAB | 3180 Granville Ave. | 5-Jun-15 | 0.89 | <1 | <2 | 14 | <1 | 0.32 |
| RMD-206 | GRAB | 4251 Moncton St. | 5-Jun-15 | 0.72 | <1 | 2 | 11 | <1 | 0.32 |
| RMD-216 | GRAB | 11080 No. 2 Rd. | 5-Jun-15 | 0.83 | <1 | <2 | 11 | <1 | 0.14 |
| RMD-212 | GRAB | Opp. 8600 Ryan Rd. | 5-Jun-15 | 0.90 | <1 | <2 | 11 | <1 | 0.12 |
| RMD-208 | GRAB | 13200 No. 4 Rd. | 5-Jun-15 | 0.73 | <1 | <2 | 12 | <1 | 0.10 |
| RMD-205 | GRAB | 13851 Steveston Hwy. | 5-Jun-15 | 0.86 | <1 | <2 | 11 | <1 | 0.37 |
| RMD-202 | GRAB | 1500 Valemont Way | 5-Jun-15 | 0.73 | <1 | <2 | 12 | <1 | 0.47 |
| RMD-214 | GRAB | 11720 Westminster Hwy. | 5-Jun-15 | 0.88 | <1 | <2 | 11 | <1 | 0.21 |
| RMD-267 | GRAB | 17240 Fedoruk | 5-Jun-15 | 0.88 | <1 | 2 | 13 | <1 | 0.32 |
| RMD-249 | GRAB | 23000 Blk. Dyke Rd. | 5-Jun-15 | 0.69 | <1 | <2 | 12 | <1 | 0.27 |
| RMD-276 | GRAB | 22271 Cochrane Drive | 5-Jun-15 | 0.75 | <1 | <2 | 14 | <1 | 0.24 |
| RMD-275 | GRAB | 5180 Smith Cres. | 5-Jun-15 | 0.75 | <1 | <2 | 13 | <1 | 0.27 |
| RMD-203 | GRAB | 23260 Westminster Hwy. | 5-Jun-15 | 0.97 | <1 | <2 | 12 | <1 | 0.44 |
| RMD-251 | GRAB | 5951 McCallan Rd. | 8-Jun-15 | 1.0 | <1 | <2 | 11 | <1 | 0.22 |
| RMD-273 | GRAB | Opp. 8331 Fairfax Place | 8-Jun-15 | 0.61 | <1 | <2 | 18 | <1 | 0.26 |
| RMD-252 | GRAB | 9751 Pendleton Rd. | 8-Jun-15 | 0.47 | <1 | <2 | 13 | <1 | 0.25 |
| RMD-274 | GRAB | 10920 Springwood Court | 8-Jun-15 | 0.85 | <1 | <2 | 15 | <1 | 0.18 |
| RMD-250 | GRAB | 6071 Azure Rd. | 8-Jun-15 | 0.99 | <1 | <2 | 13 | <1 | 0.19 |
| RMD-271 | GRAB | 3800 Cessna Drive | 8-Jun-15 | 1.0 | <1 | <2 | 11 | <1 | 0.15 |
| RMD-272 | GRAB | 751 Catalina Cres. | 8-Jun-15 | 0.94 | <1 | <2 | 14 | <1 | 0.22 |
| RMD-255 | GRAB | 6000 Blk. Miller Rd. | 8-Jun-15 | 0.95 | <1 | <2 | 12 | <1 | 0.19 |
| RMD-256 | GRAB | 1000 Blk. McDonald Rd. | 8-Jun-15 | 0.65 | <1 | <2 | 15 | <1 | 0.53 |
| RMD-254 | GRAB | 5300 No. 3 Rd. | 8-Jun-15 | 0.87 | <1 | <2 | 13 | <1 | 0.17 |
| RMD-270 | GRAB | 8200 Jones Rd. | 8-Jun-15 | 0.86 | <1 | <2 | 14 | <1 | 0.18 |
| RMD-269 | GRAB | 14951 Triangle Rd. | 8-Jun-15 | 0.68 | <1 | <2 | 15 | <1 | 0.22 |
| RMD-253 | GRAB | 11051 No 3 Rd. | 8-Jun-15 | 0.95 | <1 | <2 | 13 | <1 | 0.15 |

CNCL - 530

| Sampling Point | Sample Type | Sample Reported Name | Sampled Date | Chlorine Free mg/L | Ecoli MF/100mLs | HPC CFU/mls | Temperature °C | Total Coliform MF/100mLs | Turbidity NTU |
|----------------|-------------|-----------------------------------|--------------|--------------------|-----------------|-------------|----------------|--------------------------|---------------|
| RMD-263 | GRAB | 12560 Cambie Rd. | 10-Jun-15 | 0.94 | <1 | <2 | 11 | <1 | 0.23 |
| RMD-264 | GRAB | 13100 Mitchell Rd. | 10-Jun-15 | 0.94 | <1 | <2 | 12 | <1 | 0.42 |
| RMD-277 | GRAB | Opp. 11280 Twigg Place | 10-Jun-15 | 0.89 | <1 | <2 | 13 | <1 | 0.40 |
| RMD-262 | GRAB | 13799 Commerce Pkwy. | 10-Jun-15 | 0.83 | <1 | <2 | 10 | <1 | 0.20 |
| RMD-278 | GRAB | 6651 Fraserwood Place | 10-Jun-15 | 0.57 | <1 | <2 | 13 | <1 | 0.29 |
| RMD-279 | GRAB | Opp. 20371 Westminster Hwy. | 10-Jun-15 | 1.0 | <1 | <2 | 12 | <1 | 0.33 |
| RMD-261 | GRAB | 9911 Sidaway Rd. | 10-Jun-15 | 0.78 | <1 | <2 | 10 | <1 | 0.18 |
| RMD-260 | GRAB | 11111 Horseshoe Way | 10-Jun-15 | 0.79 | <1 | <2 | 11 | <1 | 0.24 |
| RMD-259 | GRAB | 10020 Amethyst Ave. | 10-Jun-15 | 0.92 | <1 | 4 | 12 | <1 | 0.13 |
| RMD-266 | GRAB | 9380 General Currie Rd. | 10-Jun-15 | 1.0 | <1 | <2 | 12 | <1 | 0.14 |
| RMD-268 | GRAB | 13800 No. 3 Rd. (off Garden City) | 10-Jun-15 | 0.92 | <1 | <2 | 12 | <1 | 0.14 |
| RMD-258 | GRAB | 7000 Blk. Dyke Rd. | 10-Jun-15 | 0.82 | <1 | <2 | 13 | <1 | 0.15 |
| RMD-257 | GRAB | 6640 Blundell Rd. | 10-Jun-15 | 0.95 | <1 | <2 | 11 | <1 | 0.11 |
| RMD-204 | GRAB | 3180 Granville Ave. | 11-Jun-15 | 0.87 | <1 | <2 | 12 | <1 | 0.37 |
| RMD-206 | GRAB | 4251 Moncton St. | 11-Jun-15 | 0.93 | <1 | <2 | 11 | <1 | 0.86 |
| RMD-216 | GRAB | 11080 No. 2 Rd. | 11-Jun-15 | 0.91 | <1 | <2 | 12 | <1 | 0.16 |
| RMD-212 | GRAB | Opp. 8600 Ryan Rd. | 11-Jun-15 | 0.89 | <1 | <2 | 11 | <1 | 0.19 |
| RMD-208 | GRAB | 13200 No. 4 Rd. | 11-Jun-15 | 0.71 | <1 | <2 | 12 | <1 | 0.14 |
| RMD-205 | GRAB | 13851 Steveston Hwy. | 11-Jun-15 | 0.87 | <1 | <2 | 12 | <1 | 0.31 |
| RMD-202 | GRAB | 1500 Valemont Way | 11-Jun-15 | 0.89 | <1 | <2 | 12 | <1 | 0.24 |
| RMD-214 | GRAB | 11720 Westminster Hwy. | 11-Jun-15 | 0.88 | <1 | <2 | 12 | <1 | 0.11 |
| RMD-267 | GRAB | 17240 Fedoruk | 11-Jun-15 | 0.86 | <1 | <2 | 12 | <1 | 0.24 |
| RMD-276 | GRAB | 22271 Cochrane Drive | 11-Jun-15 | 0.91 | <1 | 2 | 12 | <1 | 0.28 |
| RMD-249 | GRAB | 23000 Blk. Dyke Rd. | 11-Jun-15 | 0.72 | <1 | <2 | 12 | <1 | 0.29 |
| RMD-275 | GRAB | 5180 Smith Cres. | 11-Jun-15 | 0.47 | <1 | <2 | 12 | <1 | 0.26 |
| RMD-203 | GRAB | 23260 Westminster Hwy. | 11-Jun-15 | 0.77 | <1 | <2 | 13 | <1 | 0.30 |
| RMD-251 | GRAB | 5951 McCallan Rd. | 15-Jun-15 | 0.78 | <1 | <2 | 11 | <1 | 0.17 |
| RMD-273 | GRAB | Opp. 8331 Fairfax Place | 15-Jun-15 | 0.60 | <1 | <2 | 14 | <1 | 0.14 |
| RMD-252 | GRAB | 9751 Pendleton Rd. | 15-Jun-15 | 0.87 | <1 | <2 | 13 | <1 | 0.14 |
| RMD-274 | GRAB | 10920 Springwood Court | 15-Jun-15 | 0.83 | <1 | <2 | 15 | <1 | 0.11 |
| RMD-250 | GRAB | 6071 Azure Rd. | 15-Jun-15 | 0.67 | <1 | <2 | 13 | <1 | 0.21 |
| RMD-271 | GRAB | 3800 Cessna Drive | 15-Jun-15 | 0.79 | <1 | <2 | 13 | <1 | 0.15 |
| RMD-272 | GRAB | 751 Catalina Cres. | 15-Jun-15 | 0.80 | <1 | <2 | 12 | <1 | 0.13 |
| RMD-255 | GRAB | 6000 Blk. Miller Rd. | 15-Jun-15 | 0.79 | <1 | <2 | 11 | <1 | 0.16 |
| RMD-256 | GRAB | 1000 Blk. McDonald Rd. | 15-Jun-15 | 0.59 | <1 | <2 | 13 | <1 | 0.84 |
| RMD-254 | GRAB | 5300 No. 3 Rd. | 15-Jun-15 | 0.83 | <1 | <2 | 12 | <1 | 0.20 |
| RMD-270 | GRAB | 8200 Jones Rd. | 15-Jun-15 | 0.83 | <1 | <2 | 12 | <1 | 0.18 |
| RMD-269 | GRAB | 14951 Triangle Rd. | 15-Jun-15 | 0.79 | <1 | <2 | 12 | <1 | 0.21 |
| RMD-253 | GRAB | 11051 No 3 Rd. | 15-Jun-15 | 0.78 | <1 | <2 | 12 | <1 | 0.28 |
| RMD-263 | GRAB | 12560 Cambie Rd. | 17-Jun-15 | 0.80 | <1 | <2 | 12 | <1 | 0.17 |

CNCL - 531

| Sampling Point | Sample Type | Sample Reported Name | Sampled Date | Chlorine Free mg/L | Ecoli MF/100mLs | HPC CFU/mls | Temperature °C | Total Coliform MF/100mLs | Turbidity NTU |
|----------------|-------------|-----------------------------------|--------------|--------------------|-----------------|-------------|----------------|--------------------------|---------------|
| RMD-264 | GRAB | 13100 Mitchell Rd. | 17-Jun-15 | 0.63 | <1 | <2 | 12 | <1 | 0.36 |
| RMD-277 | GRAB | Opp. 11280 Twigg Place | 17-Jun-15 | 0.59 | <1 | <2 | 12 | <1 | 0.34 |
| RMD-262 | GRAB | 13799 Commerce Pkwy. | 17-Jun-15 | 0.82 | <1 | <2 | 13 | <1 | 0.27 |
| RMD-278 | GRAB | 6651 Fraserwood Place | 17-Jun-15 | 0.66 | <1 | <2 | 13 | <1 | 0.64 |
| RMD-279 | GRAB | Opp. 20371 Westminster Hwy. | 17-Jun-15 | 0.92 | <1 | <2 | 13 | <1 | 0.36 |
| RMD-261 | GRAB | 9911 Sidaway Rd. | 17-Jun-15 | 0.79 | <1 | <2 | 12 | <1 | 0.27 |
| RMD-260 | GRAB | 11111 Horseshoe Way | 17-Jun-15 | 0.75 | <1 | <2 | 13 | <1 | 0.14 |
| RMD-259 | GRAB | 10020 Amethyst Ave. | 17-Jun-15 | 0.72 | <1 | <2 | 12 | <1 | 0.13 |
| RMD-266 | GRAB | 9380 General Currie Rd. | 17-Jun-15 | 0.67 | <1 | <2 | 13 | <1 | 0.13 |
| RMD-268 | GRAB | 13800 No. 3 Rd. (off Garden City) | 17-Jun-15 | 0.80 | <1 | <2 | 14 | <1 | 0.14 |
| RMD-258 | GRAB | 7000 Blk. Dyke Rd. | 17-Jun-15 | 0.81 | <1 | <2 | 14 | <1 | 0.15 |
| RMD-257 | GRAB | 6640 Blundell Rd. | 17-Jun-15 | 0.75 | <1 | <2 | 12 | <1 | 0.19 |
| RMD-204 | GRAB | 3180 Granville Ave. | 19-Jun-15 | 0.89 | <1 | <2 | 14 | <1 | 0.13 |
| RMD-206 | GRAB | 4251 Moncton St. | 19-Jun-15 | 0.94 | <1 | 2 | 12 | <1 | 1.4 |
| RMD-216 | GRAB | 11080 No. 2 Rd. | 19-Jun-15 | 0.66 | <1 | <2 | 13 | <1 | 0.15 |
| RMD-212 | GRAB | Opp. 8600 Ryan Rd. | 19-Jun-15 | 0.88 | <1 | <2 | 13 | <1 | 0.25 |
| RMD-208 | GRAB | 13200 No. 4 Rd. | 19-Jun-15 | 0.82 | <1 | 6 | 14 | <1 | 0.12 |
| RMD-205 | GRAB | 13851 Steveston Hwy. | 19-Jun-15 | 0.72 | <1 | 4 | 11 | <1 | 0.40 |
| RMD-202 | GRAB | 1500 Valemont Way | 19-Jun-15 | 0.92 | <1 | <2 | 14 | <1 | 0.33 |
| RMD-214 | GRAB | 11720 Westminster Hwy. | 19-Jun-15 | 0.91 | <1 | <2 | 10 | <1 | 0.16 |
| RMD-267 | GRAB | 17240 Fedoruk | 19-Jun-15 | 0.95 | <1 | <2 | 15 | <1 | 0.34 |
| RMD-249 | GRAB | 23000 Blk. Dyke Rd. | 19-Jun-15 | 0.65 | <1 | <2 | 14 | <1 | 0.39 |
| RMD-276 | GRAB | 22271 Cochrane Drive | 19-Jun-15 | 0.83 | <1 | <2 | 13 | <1 | 0.30 |
| RMD-275 | GRAB | 5180 Smith Cres. | 19-Jun-15 | 0.97 | <1 | <2 | 13 | <1 | 0.35 |
| RMD-203 | GRAB | 23260 Westminster Hwy. | 19-Jun-15 | 1.0 | <1 | <2 | 12 | <1 | 0.35 |
| RMD-251 | GRAB | 5951 McCallan Rd. | 22-Jun-15 | 0.93 | <1 | <2 | 11 | <1 | 0.23 |
| RMD-273 | GRAB | Opp. 8331 Fairfax Place | 22-Jun-15 | 0.80 | <1 | <2 | 18 | <1 | 1.3 |
| RMD-252 | GRAB | 9751 Pendleton Rd. | 22-Jun-15 | 0.92 | <1 | <2 | 13 | <1 | 0.12 |
| RMD-274 | GRAB | 10920 Springwood Court | 22-Jun-15 | 0.86 | <1 | <2 | 15 | <1 | 0.14 |
| RMD-250 | GRAB | 6071 Azure Rd. | 22-Jun-15 | 0.92 | <1 | 2 | 14 | <1 | 0.11 |
| RMD-271 | GRAB | 3800 Cessna Drive | 22-Jun-15 | 0.83 | <1 | <2 | 14 | <1 | 0.12 |
| RMD-272 | GRAB | 751 Catalina Cres. | 22-Jun-15 | 0.95 | <1 | <2 | 13 | <1 | 0.11 |
| RMD-255 | GRAB | 6000 Blk. Miller Rd. | 22-Jun-15 | 0.94 | <1 | <2 | 12 | <1 | 0.15 |
| RMD-256 | GRAB | 1000 Blk. McDonald Rd. | 22-Jun-15 | 0.73 | <1 | 2 | 14 | <1 | 0.22 |
| RMD-254 | GRAB | 5300 No. 3 Rd. | 22-Jun-15 | 0.93 | <1 | <2 | 13 | <1 | 0.15 |
| RMD-270 | GRAB | 8200 Jones Rd. | 22-Jun-15 | 0.87 | <1 | 2 | 14 | <1 | 0.19 |
| RMD-269 | GRAB | 14951 Triangle Rd. | 22-Jun-15 | 0.77 | <1 | <2 | 13 | <1 | 0.15 |
| RMD-253 | GRAB | 11051 No 3 Rd. | 22-Jun-15 | 0.54 | <1 | <2 | 13 | <1 | 0.11 |
| RMD-263 | GRAB | 12560 Cambie Rd. | 24-Jun-15 | 0.99 | <1 | <2 | 13 | <1 | 0.14 |
| RMD-264 | GRAB | 13100 Mitchell Rd. | 24-Jun-15 | 0.98 | <1 | <2 | 13 | <1 | 0.17 |

CNCL - 532

| Sampling Point | Sample Type | Sample Reported Name | Sampled Date | Chlorine Free mg/L | Ecoli MF/100mLs | HPC CFU/mls | Temperature °C | Total Coliform MF/100mLs | Turbidity NTU |
|----------------|-------------|-----------------------------------|--------------|--------------------|-----------------|-------------|----------------|--------------------------|---------------|
| RMD-277 | GRAB | Opp. 11280 Twigg Place | 24-Jun-15 | 1.0 | <1 | <2 | 14 | <1 | 0.17 |
| RMD-262 | GRAB | 13799 Commerce Pkwy. | 24-Jun-15 | 0.84 | <1 | 4 | 13 | <1 | 0.26 |
| RMD-278 | GRAB | 6651 Fraserwood Place | 24-Jun-15 | 0.88 | <1 | 2 | 14 | <1 | 0.25 |
| RMD-279 | GRAB | Opp. 20371 Westminster Hwy. | 24-Jun-15 | 1.0 | <1 | 2 | 12 | <1 | 0.32 |
| RMD-261 | GRAB | 9911 Sidaway Rd. | 24-Jun-15 | 0.76 | <1 | <2 | 13 | <1 | 0.23 |
| RMD-260 | GRAB | 11111 Horseshoe Way | 24-Jun-15 | 0.89 | <1 | <2 | 12 | <1 | 0.12 |
| RMD-259 | GRAB | 10020 Amethyst Ave. | 24-Jun-15 | 0.84 | <1 | <2 | 13 | <1 | 0.12 |
| RMD-266 | GRAB | 9380 General Currie Rd. | 24-Jun-15 | 0.93 | <1 | <2 | 12 | <1 | 0.13 |
| RMD-268 | GRAB | 13800 No. 3 Rd. (off Garden City) | 24-Jun-15 | 0.87 | <1 | <2 | 15 | <1 | 0.11 |
| RMD-258 | GRAB | 7000 Blk. Dyke Rd. | 24-Jun-15 | 0.94 | <1 | <2 | 13 | <1 | 0.14 |
| RMD-257 | GRAB | 6640 Blundell Rd. | 24-Jun-15 | 0.91 | <1 | <2 | 14 | <1 | 0.11 |
| RMD-204 | GRAB | 3180 Granville Ave. | 25-Jun-15 | 0.90 | <1 | <2 | 14 | <1 | 0.22 |
| RMD-206 | GRAB | 4251 Moncton St. | 25-Jun-15 | 0.65 | <1 | <2 | 13 | <1 | 0.23 |
| RMD-216 | GRAB | 11080 No. 2 Rd. | 25-Jun-15 | 0.94 | <1 | <2 | 12 | <1 | 0.14 |
| RMD-212 | GRAB | Opp. 8600 Ryan Rd. | 25-Jun-15 | 0.81 | <1 | <2 | 12 | <1 | 0.13 |
| RMD-208 | GRAB | 13200 No. 4 Rd. | 25-Jun-15 | 0.78 | <1 | <2 | 12 | <1 | 0.11 |
| RMD-205 | GRAB | 13851 Steveston Hwy. | 25-Jun-15 | 0.80 | <1 | <2 | 12 | <1 | 0.21 |
| RMD-202 | GRAB | 1500 Valemont Way | 25-Jun-15 | 0.82 | <1 | <2 | 12 | <1 | 0.20 |
| RMD-214 | GRAB | 11720 Westminster Hwy. | 25-Jun-15 | 0.76 | <1 | <2 | 12 | <1 | 0.13 |
| RMD-267 | GRAB | 17240 Fedoruk | 25-Jun-15 | 0.70 | <1 | <2 | 15 | <1 | 0.26 |
| RMD-249 | GRAB | 23000 Blk. Dyke Rd. | 25-Jun-15 | 0.78 | <1 | <2 | 12 | <1 | 0.21 |
| RMD-276 | GRAB | 22271 Cochrane Drive | 25-Jun-15 | 0.77 | <1 | <2 | 14 | <1 | 0.19 |
| RMD-275 | GRAB | 5180 Smith Cres. | 25-Jun-15 | 0.81 | <1 | <2 | 12 | <1 | 0.17 |
| RMD-203 | GRAB | 23260 Westminster Hwy. | 25-Jun-15 | 0.77 | <1 | <2 | 14 | <1 | 0.17 |
| RMD-251 | GRAB | 5951 McCallan Rd. | 29-Jun-15 | 0.95 | <1 | <2 | 13 | <1 | 0.21 |
| RMD-273 | GRAB | Opp. 8331 Fairfax Place | 29-Jun-15 | 0.75 | <1 | 4 | 20 | <1 | 0.98 |
| RMD-252 | GRAB | 9751 Pendleton Rd. | 29-Jun-15 | 0.92 | <1 | <2 | 15 | <1 | 0.14 |
| RMD-274 | GRAB | 10920 Springwood Court | 29-Jun-15 | 0.85 | <1 | <2 | 17 | <1 | 0.10 |
| RMD-250 | GRAB | 6071 Azure Rd. | 29-Jun-15 | 0.75 | <1 | <2 | 15 | <1 | 0.17 |
| RMD-271 | GRAB | 3800 Cessna Drive | 29-Jun-15 | 0.92 | <1 | <2 | 14 | <1 | 0.16 |
| RMD-272 | GRAB | 751 Catalina Cres. | 29-Jun-15 | 0.89 | <1 | <2 | 14 | <1 | 0.17 |
| RMD-255 | GRAB | 6000 Blk. Miller Rd. | 29-Jun-15 | 0.94 | <1 | <2 | 15 | <1 | 0.16 |
| RMD-256 | GRAB | 1000 Blk. McDonald Rd. | 29-Jun-15 | 0.80 | <1 | <2 | 15 | <1 | 0.42 |
| RMD-254 | GRAB | 5300 No. 3 Rd. | 29-Jun-15 | 0.94 | <1 | <2 | 15 | <1 | 0.15 |
| RMD-270 | GRAB | 8200 Jones Rd. | 29-Jun-15 | 0.77 | <1 | 2 | 15 | <1 | 0.15 |
| RMD-269 | GRAB | 14951 Triangle Rd. | 29-Jun-15 | 0.88 | <1 | 2 | 16 | <1 | 0.16 |
| RMD-253 | GRAB | 11051 No 3 Rd. | 29-Jun-15 | 0.85 | <1 | <2 | 15 | <1 | 0.13 |
| RMD-257 | GRAB | 6640 Blundell Rd. | 30-Jun-15 | 0.78 | <1 | <2 | 13 | <1 | 0.14 |
| RMD-258 | GRAB | 7000 Blk. Dyke Rd. | 30-Jun-15 | 0.68 | <1 | <2 | 14 | <1 | 0.14 |
| RMD-268 | GRAB | 13800 No. 3 Rd. (off Garden City) | 30-Jun-15 | 0.75 | <1 | <2 | 14 | <1 | 0.13 |

CNCL - 533

| Sampling Point | Sample Type | Sample Reported Name | Sampled Date | Chlorine Free mg/L | Ecoli MF/100mLs | HPC CFU/mls | Temperature °C | Total Coliform MF/100mLs | Turbidity NTU |
|----------------|-------------|-----------------------------|--------------|--------------------|-----------------|-------------|----------------|--------------------------|---------------|
| RMD-259 | GRAB | 10020 Amethyst Ave. | 30-Jun-15 | 0.86 | <1 | <2 | 13 | <1 | 0.23 |
| RMD-266 | GRAB | 9380 General Currie Rd. | 30-Jun-15 | 0.81 | <1 | <2 | 13 | <1 | 0.11 |
| RMD-261 | GRAB | 9911 Sidaway Rd. | 30-Jun-15 | 0.76 | <1 | <2 | 14 | <1 | 0.25 |
| RMD-260 | GRAB | 11111 Horseshoe Way | 30-Jun-15 | 0.71 | <1 | <2 | 13 | <1 | 0.13 |
| RMD-263 | GRAB | 12560 Cambie Rd. | 30-Jun-15 | 0.83 | <1 | <2 | 13 | <1 | 0.17 |
| RMD-264 | GRAB | 13100 Mitchell Rd. | 30-Jun-15 | 0.71 | <1 | <2 | 13 | <1 | 0.11 |
| RMD-277 | GRAB | Opp. 11280 Twigg Place | 30-Jun-15 | 0.74 | <1 | <2 | 15 | <1 | 0.18 |
| RMD-262 | GRAB | 13799 Commerce Pkwy. | 30-Jun-15 | 0.75 | <1 | <2 | 13 | <1 | 0.17 |
| RMD-278 | GRAB | 6651 Fraserwood Place | 30-Jun-15 | 0.68 | <1 | <2 | 15 | <1 | 0.17 |
| RMD-279 | GRAB | Opp. 20371 Westminster Hwy. | 30-Jun-15 | 0.81 | <1 | <2 | 14 | <1 | 0.17 |
| RMD-204 | GRAB | 3180 Granville Ave. | 3-Jul-15 | 0.68 | <1 | <2 | 13 | <1 | 0.14 |
| RMD-206 | GRAB | 4251 Moncton St. | 3-Jul-15 | 0.68 | <1 | <2 | 12 | <1 | 0.11 |
| RMD-216 | GRAB | 11080 No. 2 Rd. | 3-Jul-15 | 0.54 | <1 | <2 | 13 | <1 | 0.13 |
| RMD-212 | GRAB | Opp. 8600 Ryan Rd. | 3-Jul-15 | 0.66 | <1 | <2 | 15 | <1 | 0.14 |
| RMD-208 | GRAB | 13200 No. 4 Rd. | 3-Jul-15 | 0.64 | <1 | <2 | 14 | <1 | 0.13 |
| RMD-205 | GRAB | 13851 Steveston Hwy. | 3-Jul-15 | 0.83 | <1 | <2 | 14 | <1 | 0.20 |
| RMD-202 | GRAB | 1500 Valemont Way | 3-Jul-15 | 0.78 | <1 | <2 | 15 | <1 | 0.15 |
| RMD-214 | GRAB | 11720 Westminster Hwy. | 3-Jul-15 | 0.77 | <1 | <2 | 13 | <1 | 0.16 |
| RMD-267 | GRAB | 17240 Fedoruk | 3-Jul-15 | 0.83 | <1 | <2 | 15 | <1 | 0.19 |
| RMD-249 | GRAB | 23000 Blk. Dyke Rd. | 3-Jul-15 | 0.57 | <1 | aminatic | 15 | <1 | 0.16 |
| RMD-276 | GRAB | 22271 Cochrane Drive | 3-Jul-15 | 0.74 | <1 | 4 | 14 | <1 | 0.16 |
| RMD-275 | GRAB | 5180 Smith Cres. | 3-Jul-15 | 0.71 | <1 | <2 | 14 | <1 | 0.19 |
| RMD-203 | GRAB | 23260 Westminster Hwy. | 3-Jul-15 | 0.89 | <1 | <2 | 14 | <1 | 0.17 |
| RMD-251 | GRAB | 5951 McCallan Rd. | 6-Jul-15 | 0.98 | <1 | <2 | 14 | <1 | 0.16 |
| RMD-273 | GRAB | Opp. 8331 Fairfax Place | 6-Jul-15 | 0.86 | <1 | <2 | 21 | <1 | 0.45 |
| RMD-252 | GRAB | 9751 Pendleton Rd. | 6-Jul-15 | 0.97 | <1 | <2 | 15 | <1 | 0.18 |
| RMD-274 | GRAB | 10920 Springwood Court | 6-Jul-15 | 0.88 | <1 | <2 | 17 | <1 | 0.12 |
| RMD-250 | GRAB | 6071 Azure Rd. | 6-Jul-15 | 0.98 | <1 | <2 | 16 | <1 | 0.14 |
| RMD-271 | GRAB | 3800 Cessna Drive | 6-Jul-15 | 0.93 | <1 | <2 | 15 | <1 | 0.15 |
| RMD-272 | GRAB | 751 Catalina Cres. | 6-Jul-15 | 1.0 | <1 | <2 | 15 | <1 | 0.14 |
| RMD-255 | GRAB | 6000 Blk. Miller Rd. | 6-Jul-15 | 0.96 | <1 | 2 | 14 | <1 | 0.27 |
| RMD-256 | GRAB | 1000 Blk. McDonald Rd. | 6-Jul-15 | 0.82 | <1 | <2 | 16 | <1 | 1.5 |
| RMD-254 | GRAB | 5300 No. 3 Rd. | 6-Jul-15 | 0.94 | <1 | 2 | 15 | <1 | 0.17 |
| RMD-270 | GRAB | 8200 Jones Rd. | 6-Jul-15 | 0.87 | <1 | <2 | 16 | <1 | 0.23 |
| RMD-269 | GRAB | 14951 Triangle Rd. | 6-Jul-15 | 0.87 | <1 | <2 | 17 | <1 | 0.17 |
| RMD-253 | GRAB | 11051 No 3 Rd. | 6-Jul-15 | 0.85 | <1 | <2 | 14 | <1 | 0.15 |
| RMD-263 | GRAB | 12560 Cambie Rd. | 8-Jul-15 | 0.77 | <1 | <2 | 14 | <1 | 0.12 |
| RMD-264 | GRAB | 13100 Mitchell Rd. | 8-Jul-15 | 0.92 | <1 | <2 | 16 | <1 | 0.11 |
| RMD-277 | GRAB | Opp. 11280 Twigg Place | 8-Jul-15 | 0.73 | <1 | <2 | 18 | <1 | 0.13 |
| RMD-262 | GRAB | 13799 Commerce Pkwy. | 8-Jul-15 | 0.82 | <1 | <2 | 16 | <1 | 0.17 |

CNCL - 534

| Sampling Point | Sample Type | Sample Reported Name | Sampled Date | Chlorine Free mg/L | Ecoli MF/100mLs | HPC CFU/mls | Temperature °C | Total Coliform MF/100mLs | Turbidity NTU |
|----------------|-------------|-----------------------------------|--------------|--------------------|-----------------|-------------|----------------|--------------------------|---------------|
| RMD-278 | GRAB | 6651 Fraserwood Place | 8-Jul-15 | 0.76 | <1 | <2 | 17 | <1 | 0.15 |
| RMD-279 | GRAB | Opp. 20371 Westminster Hwy. | 8-Jul-15 | 1.0 | <1 | <2 | 16 | <1 | 0.24 |
| RMD-261 | GRAB | 9911 Sidaway Rd. | 8-Jul-15 | 0.84 | <1 | <2 | 15 | <1 | 0.23 |
| RMD-260 | GRAB | 11111 Horseshoe Way | 8-Jul-15 | 0.95 | <1 | <2 | 14 | <1 | 0.11 |
| RMD-259 | GRAB | 10020 Amethyst Ave. | 8-Jul-15 | 0.78 | <1 | <2 | 15 | <1 | 0.16 |
| RMD-266 | GRAB | 9380 General Currie Rd. | 8-Jul-15 | 0.88 | <1 | <2 | 14 | <1 | 0.16 |
| RMD-268 | GRAB | 13800 No. 3 Rd. (off Garden City) | 8-Jul-15 | 0.72 | <1 | <2 | 15 | <1 | 0.15 |
| RMD-258 | GRAB | 7000 Blk. Dyke Rd. | 8-Jul-15 | 0.88 | <1 | <2 | 16 | <1 | 0.15 |
| RMD-257 | GRAB | 6640 Blundell Rd. | 8-Jul-15 | 0.86 | <1 | <2 | 14 | <1 | 0.16 |
| RMD-204 | GRAB | 3180 Granville Ave. | 9-Jul-15 | 0.79 | <1 | <2 | 16 | <1 | 0.10 |
| RMD-206 | GRAB | 4251 Moncton St. | 9-Jul-15 | 0.98 | <1 | <2 | 15 | <1 | 0.32 |
| RMD-216 | GRAB | 11080 No. 2 Rd. | 9-Jul-15 | 0.74 | <1 | 2 | 14 | <1 | 0.16 |
| RMD-212 | GRAB | Opp. 8600 Ryan Rd. | 9-Jul-15 | 0.98 | <1 | <2 | 15 | <1 | 0.14 |
| RMD-208 | GRAB | 13200 No. 4 Rd. | 9-Jul-15 | 0.94 | <1 | <2 | 15 | <1 | 0.15 |
| RMD-205 | GRAB | 13851 Steveston Hwy. | 9-Jul-15 | 0.97 | <1 | <2 | 16 | <1 | 0.23 |
| RMD-202 | GRAB | 1500 Valemont Way | 9-Jul-15 | 0.94 | <1 | <2 | 17 | <1 | 0.21 |
| RMD-214 | GRAB | 11720 Westminster Hwy. | 9-Jul-15 | 0.84 | <1 | <2 | 15 | <1 | 0.15 |
| RMD-267 | GRAB | 17240 Fedoruk | 9-Jul-15 | 0.95 | <1 | <2 | 18 | <1 | 0.22 |
| RMD-249 | GRAB | 23000 Blk. Dyke Rd. | 9-Jul-15 | 0.82 | <1 | <2 | 14 | <1 | 0.31 |
| RMD-276 | GRAB | 22271 Cochrane Drive | 9-Jul-15 | 0.87 | <1 | <2 | 16 | <1 | 0.32 |
| RMD-275 | GRAB | 5180 Smith Cres. | 9-Jul-15 | 0.36 | <1 | <2 | 17 | <1 | 0.16 |
| RMD-203 | GRAB | 23260 Westminster Hwy. | 9-Jul-15 | 0.94 | <1 | <2 | 16 | <1 | 0.34 |
| RMD-251 | GRAB | 5951 McCallan Rd. | 13-Jul-15 | 0.84 | <1 | <2 | 15 | <1 | 0.17 |
| RMD-273 | GRAB | Opp. 8331 Fairfax Place | 13-Jul-15 | 0.73 | <1 | <2 | 20 | <1 | 2.5 |
| RMD-252 | GRAB | 9751 Pendleton Rd. | 13-Jul-15 | 0.85 | <1 | <2 | 14 | <1 | 0.17 |
| RMD-274 | GRAB | 10920 Springwood Court | 13-Jul-15 | 0.77 | <1 | 2 | 18 | <1 | 0.16 |
| RMD-250 | GRAB | 6071 Azure Rd. | 13-Jul-15 | 0.86 | <1 | <2 | 17 | <1 | 0.21 |
| RMD-271 | GRAB | 3800 Cessna Drive | 13-Jul-15 | 0.83 | <1 | <2 | 15 | <1 | 0.17 |
| RMD-272 | GRAB | 751 Catalina Cres. | 13-Jul-15 | 0.79 | <1 | <2 | 15 | <1 | 0.12 |
| RMD-255 | GRAB | 6000 Blk. Miller Rd. | 13-Jul-15 | 0.88 | <1 | <2 | 15 | <1 | 0.23 |
| RMD-256 | GRAB | 1000 Blk. McDonald Rd. | 13-Jul-15 | 0.66 | <1 | <2 | 15 | <1 | 1.6 |
| RMD-254 | GRAB | 5300 No. 3 Rd. | 13-Jul-15 | 0.82 | <1 | <2 | 16 | <1 | 0.17 |
| RMD-270 | GRAB | 8200 Jones Rd. | 13-Jul-15 | 0.66 | <1 | <2 | 17 | <1 | 0.14 |
| RMD-269 | GRAB | 14951 Triangle Rd. | 13-Jul-15 | 0.83 | <1 | <2 | 16 | <1 | 0.21 |
| RMD-253 | GRAB | 11051 No 3 Rd. | 13-Jul-15 | 0.83 | <1 | 2 | 15 | <1 | 0.17 |
| RMD-263 | GRAB | 12560 Cambie Rd. | 15-Jul-15 | 0.92 | <1 | <2 | 15 | <1 | 0.14 |
| RMD-264 | GRAB | 13100 Mitchell Rd. | 15-Jul-15 | 0.89 | <1 | <2 | 16 | <1 | 0.19 |
| RMD-277 | GRAB | Opp. 11280 Twigg Place | 15-Jul-15 | 0.82 | <1 | <2 | 17 | <1 | 0.16 |
| RMD-262 | GRAB | 13799 Commerce Pkwy. | 15-Jul-15 | 0.85 | <1 | <2 | 16 | <1 | 0.27 |
| RMD-278 | GRAB | 6651 Fraserwood Place | 15-Jul-15 | 0.87 | <1 | <2 | 17 | <1 | 0.44 |

CNCL - 535

| Sampling Point | Sample Type | Sample Reported Name | Sampled Date | Chlorine Free mg/L | Ecoli MF/100mLs | HPC CFU/mls | Temperature °C | Total Coliform MF/100mLs | Turbidity NTU |
|----------------|-------------|-----------------------------------|--------------|--------------------|-----------------|-------------|----------------|--------------------------|---------------|
| RMD-279 | GRAB | Opp. 20371 Westminster Hwy. | 15-Jul-15 | 0.93 | <1 | 2 | 16 | <1 | 0.23 |
| RMD-261 | GRAB | 9911 Sidaway Rd. | 15-Jul-15 | 0.95 | <1 | <2 | 17 | <1 | 0.24 |
| RMD-260 | GRAB | 11111 Horseshoe Way | 15-Jul-15 | 0.79 | <1 | <2 | 15 | <1 | 0.14 |
| RMD-259 | GRAB | 10020 Amethyst Ave. | 15-Jul-15 | 0.84 | <1 | <2 | 16 | <1 | 0.12 |
| RMD-266 | GRAB | 9380 General Currie Rd. | 15-Jul-15 | 0.81 | <1 | <2 | 15 | <1 | 0.11 |
| RMD-268 | GRAB | 13800 No. 3 Rd. (off Garden City) | 15-Jul-15 | 0.82 | <1 | <2 | 16 | <1 | 0.10 |
| RMD-258 | GRAB | 7000 Blk. Dyke Rd. | 15-Jul-15 | 0.89 | <1 | <2 | 17 | <1 | 0.16 |
| RMD-257 | GRAB | 6640 Blundell Rd. | 15-Jul-15 | 0.95 | <1 | <2 | 15 | <1 | 0.11 |
| RMD-204 | GRAB | 3180 Granville Ave. | 17-Jul-15 | 0.64 | <1 | <2 | 15 | <1 | 0.10 |
| RMD-206 | GRAB | 4251 Moncton St. | 17-Jul-15 | 0.77 | <1 | <2 | 16 | <1 | 0.15 |
| RMD-216 | GRAB | 11080 No. 2 Rd. | 17-Jul-15 | 0.76 | <1 | <2 | 16 | <1 | 0.11 |
| RMD-212 | GRAB | Opp. 8600 Ryan Rd. | 17-Jul-15 | 0.66 | <1 | <2 | 16 | <1 | 0.11 |
| RMD-208 | GRAB | 13200 No. 4 Rd. | 17-Jul-15 | 0.64 | <1 | <2 | 17 | <1 | 0.10 |
| RMD-205 | GRAB | 13851 Steveston Hwy. | 17-Jul-15 | 1.1 | <1 | <2 | 16 | <1 | 0.27 |
| RMD-202 | GRAB | 1500 Valemont Way | 17-Jul-15 | 1.1 | <1 | <2 | 17 | <1 | 0.23 |
| RMD-214 | GRAB | 11720 Westminster Hwy. | 17-Jul-15 | 0.68 | <1 | 2 | 17 | <1 | 0.14 |
| RMD-267 | GRAB | 17240 Fedoruk | 17-Jul-15 | 0.96 | <1 | 2 | 18 | <1 | 0.22 |
| RMD-249 | GRAB | 23000 Blk. Dyke Rd. | 17-Jul-15 | 0.80 | <1 | <2 | 16 | <1 | 0.24 |
| RMD-276 | GRAB | 22271 Cochrane Drive | 17-Jul-15 | 0.98 | <1 | <2 | 17 | <1 | 0.25 |
| RMD-275 | GRAB | 5180 Smith Cres. | 17-Jul-15 | 0.44 | <1 | <2 | 17 | <1 | 0.24 |
| RMD-203 | GRAB | 23260 Westminster Hwy. | 17-Jul-15 | 0.97 | <1 | <2 | 17 | <1 | 0.24 |
| RMD-251 | GRAB | 5951 McCallan Rd. | 20-Jul-15 | 0.86 | <1 | <2 | 16 | <1 | 0.21 |
| RMD-273 | GRAB | Opp. 8331 Fairfax Place | 20-Jul-15 | 0.95 | <1 | 2 | 21 | <1 | 0.33 |
| RMD-252 | GRAB | 9751 Pendleton Rd. | 20-Jul-15 | 0.90 | <1 | <2 | 16 | <1 | 0.30 |
| RMD-274 | GRAB | 10920 Springwood Court | 20-Jul-15 | 0.86 | <1 | <2 | 18 | <1 | 0.20 |
| RMD-250 | GRAB | 6071 Azure Rd. | 20-Jul-15 | 1.1 | <1 | <2 | 17 | <1 | 0.21 |
| RMD-271 | GRAB | 3800 Cessna Drive | 20-Jul-15 | 1.2 | <1 | <2 | 18 | <1 | 0.17 |
| RMD-272 | GRAB | 751 Catalina Cres. | 20-Jul-15 | 1.2 | <1 | <2 | 17 | <1 | 0.21 |
| RMD-255 | GRAB | 6000 Blk. Miller Rd. | 20-Jul-15 | 0.96 | <1 | <2 | 16 | <1 | 0.27 |
| RMD-256 | GRAB | 1000 Blk. McDonald Rd. | 20-Jul-15 | 0.66 | <1 | <2 | 19 | <1 | 0.46 |
| RMD-254 | GRAB | 5300 No. 3 Rd. | 20-Jul-15 | 0.95 | <1 | <2 | 15 | <1 | 0.20 |
| RMD-270 | GRAB | 8200 Jones Rd. | 20-Jul-15 | 0.85 | <1 | <2 | 17 | <1 | 0.26 |
| RMD-269 | GRAB | 14951 Triangle Rd. | 20-Jul-15 | 1.0 | <1 | 4 | 18 | <1 | 0.26 |
| RMD-253 | GRAB | 11051 No 3 Rd. | 20-Jul-15 | 1.0 | <1 | <2 | 15 | <1 | 0.21 |
| RMD-263 | GRAB | 12560 Cambie Rd. | 22-Jul-15 | 0.87 | <1 | 2 | 17 | <1 | 0.19 |
| RMD-264 | GRAB | 13100 Mitchell Rd. | 22-Jul-15 | 0.94 | <1 | <2 | 17 | <1 | 0.16 |
| RMD-277 | GRAB | Opp. 11280 Twigg Place | 22-Jul-15 | 0.89 | <1 | <2 | 19 | <1 | 0.16 |
| RMD-262 | GRAB | 13799 Commerce Pkwy. | 22-Jul-15 | 0.91 | <1 | <2 | 18 | <1 | 0.36 |
| RMD-278 | GRAB | 6651 Fraserwood Place | 22-Jul-15 | 0.88 | <1 | <2 | 19 | <1 | 0.33 |
| RMD-279 | GRAB | Opp. 20371 Westminster Hwy. | 22-Jul-15 | 1.0 | <1 | <2 | 19 | <1 | 0.30 |

CNCL - 536

| Sampling Point | Sample Type | Sample Reported Name | Sampled Date | Chlorine Free mg/L | Ecoli MF/100mLs | HPC CFU/mls | Temperature °C | Total Coliform MF/100mLs | Turbidity NTU |
|----------------|-------------|-----------------------------------|--------------|--------------------|-----------------|-------------|----------------|--------------------------|---------------|
| RMD-261 | GRAB | 9911 Sidaway Rd. | 22-Jul-15 | 0.93 | <1 | <2 | 17 | <1 | 0.29 |
| RMD-260 | GRAB | 11111 Horseshoe Way | 22-Jul-15 | 0.97 | <1 | <2 | 17 | <1 | 0.16 |
| RMD-259 | GRAB | 10020 Amethyst Ave. | 22-Jul-15 | 0.79 | <1 | <2 | 17 | <1 | 0.15 |
| RMD-266 | GRAB | 9380 General Currie Rd. | 22-Jul-15 | 0.87 | <1 | <2 | 16 | <1 | 0.14 |
| RMD-268 | GRAB | 13800 No. 3 Rd. (off Garden City) | 22-Jul-15 | 0.80 | <1 | <2 | 16 | <1 | 0.19 |
| RMD-258 | GRAB | 7000 Blk. Dyke Rd. | 22-Jul-15 | 0.89 | <1 | <2 | 16 | <1 | 0.14 |
| RMD-257 | GRAB | 6640 Blundell Rd. | 22-Jul-15 | 0.97 | <1 | <2 | 16 | <1 | 0.13 |
| RMD-204 | GRAB | 3180 Granville Ave. | 23-Jul-15 | 0.71 | <1 | <2 | 17 | <1 | 0.27 |
| RMD-206 | GRAB | 4251 Moncton St. | 23-Jul-15 | 0.81 | <1 | <2 | 17 | <1 | 0.21 |
| RMD-216 | GRAB | 11080 No. 2 Rd. | 23-Jul-15 | 0.83 | <1 | <2 | 16 | <1 | 0.18 |
| RMD-212 | GRAB | Opp. 8600 Ryan Rd. | 23-Jul-15 | 0.89 | <1 | <2 | 18 | <1 | 0.16 |
| RMD-208 | GRAB | 13200 No. 4 Rd. | 23-Jul-15 | 0.84 | <1 | <2 | 18 | <1 | 0.14 |
| RMD-205 | GRAB | 13851 Steveston Hwy. | 23-Jul-15 | 0.86 | <1 | <2 | 18 | <1 | 0.33 |
| RMD-202 | GRAB | 1500 Valemont Way | 23-Jul-15 | 0.73 | <1 | <2 | 18 | <1 | 0.32 |
| RMD-214 | GRAB | 11720 Westminster Hwy. | 23-Jul-15 | 0.93 | <1 | <2 | 16 | <1 | 0.35 |
| RMD-267 | GRAB | 17240 Fedoruk | 23-Jul-15 | 1.0 | <1 | 4 | 18 | <1 | 0.23 |
| RMD-249 | GRAB | 23000 Blk. Dyke Rd. | 23-Jul-15 | 0.94 | <1 | <2 | 18 | <1 | 0.24 |
| RMD-276 | GRAB | 22271 Cochrane Drive | 23-Jul-15 | 0.82 | <1 | <2 | 19 | <1 | 0.32 |
| RMD-275 | GRAB | 5180 Smith Cres. | 23-Jul-15 | 0.72 | <1 | <2 | 19 | <1 | 0.25 |
| RMD-203 | GRAB | 23260 Westminster Hwy. | 23-Jul-15 | 0.88 | <1 | <2 | 17 | <1 | 0.36 |
| RMD-251 | GRAB | 5951 McCallan Rd. | 27-Jul-15 | 0.94 | <1 | <2 | 17 | <1 | 0.21 |
| RMD-273 | GRAB | Opp. 8331 Fairfax Place | 27-Jul-15 | 0.72 | <1 | 2 | 20 | <1 | 0.59 |
| RMD-252 | GRAB | 9751 Pendleton Rd. | 27-Jul-15 | 0.77 | <1 | <2 | 18 | <1 | 0.08 |
| RMD-274 | GRAB | 10920 Springwood Court | 27-Jul-15 | 0.72 | <1 | <2 | 15 | <1 | 0.17 |
| RMD-250 | GRAB | 6071 Azure Rd. | 27-Jul-15 | 0.76 | <1 | <2 | 18 | <1 | 0.15 |
| RMD-271 | GRAB | 3800 Cessna Drive | 27-Jul-15 | 0.72 | <1 | <2 | 18 | <1 | 0.30 |
| RMD-272 | GRAB | 751 Catalina Cres. | 27-Jul-15 | 0.87 | <1 | <2 | 17 | <1 | 0.26 |
| RMD-255 | GRAB | 6000 Blk. Miller Rd. | 27-Jul-15 | 0.88 | <1 | <2 | 17 | <1 | 0.40 |
| RMD-256 | GRAB | 1000 Blk. McDonald Rd. | 27-Jul-15 | 0.50 | <1 | <2 | 18 | <1 | 1.4 |
| RMD-254 | GRAB | 5300 No. 3 Rd. | 27-Jul-15 | 0.83 | <1 | <2 | 18 | <1 | 0.21 |
| RMD-270 | GRAB | 8200 Jones Rd. | 27-Jul-15 | 0.83 | <1 | <2 | 17 | <1 | 0.30 |
| RMD-269 | GRAB | 14951 Triangle Rd. | 27-Jul-15 | 0.85 | <1 | <2 | 17 | <1 | 0.30 |
| RMD-253 | GRAB | 11051 No 3 Rd. | 27-Jul-15 | 0.84 | <1 | <2 | 17 | <1 | 0.26 |
| RMD-263 | GRAB | 12560 Cambie Rd. | 29-Jul-15 | 0.69 | <1 | <2 | 17 | <1 | 0.30 |
| RMD-264 | GRAB | 13100 Mitchell Rd. | 29-Jul-15 | 0.78 | <1 | <2 | 18 | <1 | 0.22 |
| RMD-277 | GRAB | Opp. 11280 Twigg Place | 29-Jul-15 | 0.73 | <1 | <2 | 20 | <1 | 0.16 |
| RMD-262 | GRAB | 13799 Commerce Pkwy. | 29-Jul-15 | 1.1 | <1 | <2 | 18 | <1 | 0.30 |
| RMD-278 | GRAB | 6651 Fraserwood Place | 29-Jul-15 | 0.75 | <1 | <2 | 18 | <1 | 0.33 |
| RMD-279 | GRAB | Opp. 20371 Westminster Hwy. | 29-Jul-15 | 0.96 | <1 | <2 | 18 | <1 | 0.24 |
| RMD-261 | GRAB | 9911 Sidaway Rd. | 29-Jul-15 | 1.0 | <1 | <2 | 17 | <1 | 0.32 |

CNCL - 537

| Sampling Point | Sample Type | Sample Reported Name | Sampled Date | Chlorine Free mg/L | Ecoli MF/100mLs | HPC CFU/mls | Temperature °C | Total Coliform MF/100mLs | Turbidity NTU |
|----------------|-------------|-----------------------------------|--------------|--------------------|-----------------|-------------|----------------|--------------------------|---------------|
| RMD-260 | GRAB | 11111 Horseshoe Way | 29-Jul-15 | 1.0 | <1 | <2 | 18 | <1 | 0.29 |
| RMD-259 | GRAB | 10020 Amethyst Ave. | 29-Jul-15 | 0.72 | <1 | <2 | 18 | <1 | 0.22 |
| RMD-266 | GRAB | 9380 General Currie Rd. | 29-Jul-15 | 0.72 | <1 | 2 | 17 | <1 | 0.26 |
| RMD-268 | GRAB | 13800 No. 3 Rd. (off Garden City) | 29-Jul-15 | 0.77 | <1 | 2 | 18 | 1 | 0.27 |
| RMD-258 | GRAB | 7000 Blk. Dyke Rd. | 29-Jul-15 | 0.81 | <1 | <2 | 17 | <1 | 0.20 |
| RMD-257 | GRAB | 6640 Blundell Rd. | 29-Jul-15 | 0.85 | <1 | <2 | 16 | <1 | 0.22 |
| RMD-204 | GRAB | 3180 Granville Ave. | 31-Jul-15 | 0.81 | <1 | <2 | 18 | <1 | 0.28 |
| RMD-206 | GRAB | 4251 Moncton St. | 31-Jul-15 | 0.81 | <1 | <2 | 17 | <1 | 0.21 |
| RMD-216 | GRAB | 11080 No. 2 Rd. | 31-Jul-15 | 0.91 | <1 | <2 | 18 | <1 | 0.19 |
| RMD-212 | GRAB | Opp. 8600 Ryan Rd. | 31-Jul-15 | 0.90 | <1 | <2 | 17 | <1 | 0.21 |
| RMD-208 | GRAB | 13200 No. 4 Rd. | 31-Jul-15 | 0.93 | <1 | <2 | 16 | <1 | 0.18 |
| RMD-205 | GRAB | 13851 Steveston Hwy. | 31-Jul-15 | 0.89 | <1 | <2 | 16 | <1 | 0.33 |
| RMD-202 | GRAB | 1500 Valemont Way | 31-Jul-15 | 0.92 | <1 | <2 | 17 | <1 | 0.30 |
| RMD-214 | GRAB | 11720 Westminster Hwy. | 31-Jul-15 | 0.77 | <1 | <2 | 17 | <1 | 0.18 |
| RMD-267 | GRAB | 17240 Fedoruk | 31-Jul-15 | 0.84 | <1 | <2 | 18 | <1 | 0.24 |
| RMD-249 | GRAB | 23000 Blk. Dyke Rd. | 31-Jul-15 | 0.78 | <1 | <2 | 19 | <1 | 0.24 |
| RMD-275 | GRAB | 5180 Smith Cres. | 31-Jul-15 | 0.48 | <1 | <2 | 19 | <1 | 0.24 |
| RMD-276 | GRAB | 22271 Cochrane Drive | 31-Jul-15 | 0.83 | <1 | <2 | 19 | <1 | 0.35 |
| RMD-203 | GRAB | 23260 Westminster Hwy. | 31-Jul-15 | 0.83 | <1 | <2 | 17 | <1 | 0.26 |
| RMD-251 | GRAB | 5951 McCallan Rd. | 4-Aug-15 | 0.81 | <1 | <2 | 17 | <1 | 0.24 |
| RMD-273 | GRAB | Opp. 8331 Fairfax Place | 4-Aug-15 | 0.78 | <1 | <2 | 22 | <1 | 0.62 |
| RMD-252 | GRAB | 9751 Pendleton Rd. | 4-Aug-15 | 0.81 | <1 | <2 | 16 | <1 | 0.19 |
| RMD-274 | GRAB | 10920 Springwood Court | 4-Aug-15 | 0.77 | <1 | <2 | 20 | <1 | 0.22 |
| RMD-250 | GRAB | 6071 Azure Rd. | 4-Aug-15 | 0.85 | <1 | <2 | 18 | <1 | 0.21 |
| RMD-271 | GRAB | 3800 Cessna Drive | 4-Aug-15 | 0.89 | <1 | <2 | 18 | <1 | 0.32 |
| RMD-272 | GRAB | 751 Catalina Cres. | 4-Aug-15 | 0.98 | <1 | 2 | 17 | <1 | 0.29 |
| RMD-255 | GRAB | 6000 Blk. Miller Rd. | 4-Aug-15 | 0.97 | <1 | <2 | 16 | <1 | 0.58 |
| RMD-256 | GRAB | 1000 Blk. McDonald Rd. | 4-Aug-15 | 0.55 | <1 | <2 | 19 | <1 | 1.2 |
| RMD-254 | GRAB | 5300 No. 3 Rd. | 4-Aug-15 | 0.86 | <1 | <2 | 17 | <1 | 0.25 |
| RMD-270 | GRAB | 8200 Jones Rd. | 4-Aug-15 | 0.73 | <1 | 2 | 17 | <1 | 0.22 |
| RMD-269 | GRAB | 14951 Triangle Rd. | 4-Aug-15 | 0.87 | <1 | <2 | 18 | <1 | 0.24 |
| RMD-253 | GRAB | 11051 No 3 Rd. | 4-Aug-15 | 0.85 | <1 | 4 | 17 | <1 | 0.25 |
| RMD-263 | GRAB | 12560 Cambie Rd. | 5-Aug-15 | 0.80 | <1 | <2 | 17 | <1 | 0.29 |
| RMD-264 | GRAB | 13100 Mitchell Rd. | 5-Aug-15 | 0.74 | <1 | 2 | 17 | <1 | 0.22 |
| RMD-277 | GRAB | Opp. 11280 Twigg Place | 5-Aug-15 | 0.82 | <1 | <2 | 18 | <1 | 0.38 |
| RMD-262 | GRAB | 13799 Commerce Pkwy. | 5-Aug-15 | 0.82 | <1 | <2 | 18 | <1 | 0.31 |
| RMD-278 | GRAB | 6651 Fraserwood Place | 5-Aug-15 | 0.53 | <1 | <2 | 19 | <1 | 0.27 |
| RMD-279 | GRAB | Opp. 20371 Westminster Hwy. | 5-Aug-15 | 0.92 | <1 | <2 | 18 | <1 | 0.34 |
| RMD-261 | GRAB | 9911 Sidaway Rd. | 5-Aug-15 | 0.74 | <1 | <2 | 18 | <1 | 0.34 |
| RMD-260 | GRAB | 11111 Horseshoe Way | 5-Aug-15 | 0.83 | <1 | <2 | 16 | <1 | 0.28 |

CNCL - 538

| Sampling Point | Sample Type | Sample Reported Name | Sampled Date | Chlorine Free mg/L | Ecoli MF/100mLs | HPC CFU/mls | Temperature °C | Total Coliform MF/100mLs | Turbidity NTU |
|----------------|-------------|-----------------------------------|--------------|--------------------|-----------------|-------------|----------------|--------------------------|---------------|
| RMD-259 | GRAB | 10020 Amethyst Ave. | 5-Aug-15 | 0.77 | <1 | <2 | 18 | <1 | 0.19 |
| RMD-266 | GRAB | 9380 General Currie Rd. | 5-Aug-15 | 0.80 | <1 | 2 | 16 | <1 | 0.22 |
| RMD-268 | GRAB | 13800 No. 3 Rd. (off Garden City) | 5-Aug-15 | 0.61 | <1 | <2 | 18 | <1 | 0.18 |
| RMD-258 | GRAB | 7000 Blk. Dyke Rd. | 5-Aug-15 | 0.78 | <1 | 6 | 19 | <1 | 0.19 |
| RMD-257 | GRAB | 6640 Blundell Rd. | 5-Aug-15 | 0.91 | <1 | <2 | 17 | <1 | 0.19 |
| RMD-204 | GRAB | 3180 Granville Ave. | 6-Aug-15 | 0.51 | <1 | <2 | 19 | <1 | 0.19 |
| RMD-206 | GRAB | 4251 Moncton St. | 6-Aug-15 | 0.64 | <1 | <2 | 18 | <1 | 0.25 |
| RMD-216 | GRAB | 11080 No. 2 Rd. | 6-Aug-15 | 0.90 | <1 | <2 | 17 | <1 | 0.31 |
| RMD-212 | GRAB | Opp. 8600 Ryan Rd. | 6-Aug-15 | 0.72 | <1 | <2 | 19 | <1 | 0.19 |
| RMD-208 | GRAB | 13200 No. 4 Rd. | 6-Aug-15 | 0.93 | <1 | <2 | 17 | <1 | 0.17 |
| RMD-205 | GRAB | 13851 Steveston Hwy. | 6-Aug-15 | 0.71 | <1 | <2 | 16 | <1 | 0.22 |
| RMD-202 | GRAB | 1500 Valemont Way | 6-Aug-15 | 0.88 | <1 | <2 | 18 | <1 | 0.23 |
| RMD-214 | GRAB | 11720 Westminster Hwy. | 6-Aug-15 | 0.96 | <1 | <2 | 17 | <1 | 0.18 |
| RMD-267 | GRAB | 17240 Fedoruk | 6-Aug-15 | 0.74 | <1 | 2 | 18 | <1 | 0.43 |
| RMD-249 | GRAB | 23000 Blk. Dyke Rd. | 6-Aug-15 | 0.47 | <1 | <2 | 19 | <1 | 0.24 |
| RMD-276 | GRAB | 22271 Cochrane Drive | 6-Aug-15 | 0.76 | <1 | <2 | 18 | <1 | 0.28 |
| RMD-275 | GRAB | 5180 Smith Cres. | 6-Aug-15 | 0.32 | <1 | <2 | 18 | <1 | 0.26 |
| RMD-203 | GRAB | 23260 Westminster Hwy. | 6-Aug-15 | 0.69 | <1 | <2 | 17 | <1 | 0.24 |
| RMD-251 | GRAB | 5951 McCallan Rd. | 10-Aug-15 | 0.81 | <1 | <2 | 16 | <1 | 0.23 |
| RMD-273 | GRAB | Opp. 8331 Fairfax Place | 10-Aug-15 | 0.67 | <1 | <2 | 22 | <1 | 0.42 |
| RMD-252 | GRAB | 9751 Pendleton Rd. | 10-Aug-15 | 0.82 | <1 | <2 | 17 | <1 | 0.21 |
| RMD-274 | GRAB | 10920 Springwood Court | 10-Aug-15 | 0.69 | <1 | <2 | 20 | <1 | 0.18 |
| RMD-250 | GRAB | 6071 Azure Rd. | 10-Aug-15 | 0.74 | <1 | <2 | 18 | <1 | 0.25 |
| RMD-271 | GRAB | 3800 Cessna Drive | 10-Aug-15 | 0.79 | <1 | <2 | 18 | <1 | 0.19 |
| RMD-272 | GRAB | 751 Catalina Cres. | 10-Aug-15 | 0.88 | <1 | <2 | 17 | <1 | 0.27 |
| RMD-255 | GRAB | 6000 Blk. Miller Rd. | 10-Aug-15 | 0.86 | <1 | <2 | 16 | <1 | 0.56 |
| RMD-256 | GRAB | 1000 Blk. McDonald Rd. | 10-Aug-15 | 0.31 | <1 | <2 | 19 | <1 | 0.99 |
| RMD-254 | GRAB | 5300 No. 3 Rd. | 10-Aug-15 | 0.87 | <1 | <2 | 17 | <1 | 0.22 |
| RMD-270 | GRAB | 8200 Jones Rd. | 10-Aug-15 | 0.76 | <1 | 2 | 18 | <1 | 0.28 |
| RMD-269 | GRAB | 14951 Triangle Rd. | 10-Aug-15 | 0.92 | <1 | <2 | 18 | <1 | 0.29 |
| RMD-253 | GRAB | 11051 No 3 Rd. | 10-Aug-15 | 0.79 | <1 | 2 | 17 | <1 | 0.29 |
| RMD-263 | GRAB | 12560 Cambie Rd. | 12-Aug-15 | 0.91 | <1 | 2 | 18 | <1 | 0.32 |
| RMD-264 | GRAB | 13100 Mitchell Rd. | 12-Aug-15 | 0.61 | <1 | 4 | 18 | <1 | 0.31 |
| RMD-277 | GRAB | Opp. 11280 Twigg Place | 12-Aug-15 | 0.63 | <1 | <2 | 19 | <1 | 0.17 |
| RMD-262 | GRAB | 13799 Commerce Pkwy. | 12-Aug-15 | 0.87 | <1 | 2 | 19 | <1 | 0.32 |
| RMD-278 | GRAB | 6651 Fraserwood Place | 12-Aug-15 | 0.57 | <1 | <2 | 19 | <1 | 0.44 |
| RMD-279 | GRAB | Opp. 20371 Westminster Hwy. | 12-Aug-15 | 0.89 | <1 | <2 | 18 | <1 | 0.30 |
| RMD-261 | GRAB | 9911 Sidaway Rd. | 12-Aug-15 | 0.85 | <1 | <2 | 17 | <1 | 0.27 |
| RMD-260 | GRAB | 11111 Horseshoe Way | 12-Aug-15 | 0.90 | <1 | <2 | 18 | <1 | 0.29 |
| RMD-259 | GRAB | 10020 Amethyst Ave. | 12-Aug-15 | 0.74 | <1 | <2 | 18 | <1 | 0.23 |

CNCL - 539

| Sampling Point | Sample Type | Sample Reported Name | Sampled Date | Chlorine Free mg/L | Ecoli MF/100mLs | HPC CFU/mls | Temperature °C | Total Coliform MF/100mLs | Turbidity NTU |
|----------------|-------------|-----------------------------------|--------------|--------------------|-----------------|-------------|----------------|--------------------------|---------------|
| RMD-266 | GRAB | 9380 General Currie Rd. | 12-Aug-15 | 0.86 | <1 | <2 | 17 | <1 | 0.28 |
| RMD-268 | GRAB | 13800 No. 3 Rd. (off Garden City) | 12-Aug-15 | 0.74 | <1 | 2 | 18 | <1 | 0.18 |
| RMD-258 | GRAB | 7000 Blk. Dyke Rd. | 12-Aug-15 | 0.85 | <1 | 8 | 19 | <1 | 0.17 |
| RMD-257 | GRAB | 6640 Blundell Rd. | 12-Aug-15 | 0.88 | <1 | <2 | 17 | <1 | 0.25 |
| RMD-204 | GRAB | 3180 Granville Ave. | 14-Aug-15 | 1.0 | <1 | <2 | 18 | <1 | 0.41 |
| RMD-206 | GRAB | 4251 Moncton St. | 14-Aug-15 | 0.76 | <1 | <2 | 19 | <1 | 0.19 |
| RMD-216 | GRAB | 11080 No. 2 Rd. | 14-Aug-15 | 0.83 | <1 | <2 | 17 | <1 | 0.19 |
| RMD-208 | GRAB | 13200 No. 4 Rd. | 14-Aug-15 | 0.79 | <1 | <2 | 17 | <1 | 0.19 |
| RMD-212 | GRAB | Opp. 8600 Ryan Rd. | 14-Aug-15 | 0.85 | <1 | <2 | 18 | <1 | 0.19 |
| RMD-205 | GRAB | 13851 Steveston Hwy. | 14-Aug-15 | 0.71 | <1 | <2 | 16 | <1 | 0.29 |
| RMD-202 | GRAB | 1500 Valemont Way | 14-Aug-15 | 0.75 | <1 | aminatic | 17 | <1 | 0.23 |
| RMD-214 | GRAB | 11720 Westminster Hwy. | 14-Aug-15 | 1.0 | <1 | <2 | 16 | <1 | 0.17 |
| RMD-267 | GRAB | 17240 Fedoruk | 14-Aug-15 | 0.82 | <1 | <2 | 18 | <1 | 0.25 |
| RMD-249 | GRAB | 23000 Blk. Dyke Rd. | 14-Aug-15 | 0.86 | <1 | <2 | 19 | <1 | 0.30 |
| RMD-276 | GRAB | 22271 Cochrane Drive | 14-Aug-15 | 0.79 | <1 | <2 | 18 | <1 | 0.24 |
| RMD-275 | GRAB | 5180 Smith Cres. | 14-Aug-15 | 0.33 | <1 | 2 | 19 | <1 | 0.34 |
| RMD-203 | GRAB | 23260 Westminster Hwy. | 14-Aug-15 | 0.78 | <1 | <2 | 17 | <1 | 0.26 |
| RMD-251 | GRAB | 5951 McCallan Rd. | 17-Aug-15 | 0.84 | <1 | <2 | 17 | <1 | 0.21 |
| RMD-273 | GRAB | Opp. 8331 Fairfax Place | 17-Aug-15 | 0.78 | <1 | <2 | 21 | <1 | 0.23 |
| RMD-252 | GRAB | 9751 Pendleton Rd. | 17-Aug-15 | 0.78 | <1 | <2 | 17 | <1 | 0.23 |
| RMD-274 | GRAB | 10920 Springwood Court | 17-Aug-15 | 0.65 | <1 | <2 | 21 | <1 | 0.17 |
| RMD-250 | GRAB | 6071 Azure Rd. | 17-Aug-15 | 0.73 | <1 | <2 | 18 | <1 | 0.19 |
| RMD-271 | GRAB | 3800 Cessna Drive | 17-Aug-15 | 0.84 | <1 | <2 | 18 | <1 | 0.16 |
| RMD-272 | GRAB | 751 Catalina Cres. | 17-Aug-15 | 0.84 | <1 | <2 | 19 | <1 | 0.17 |
| RMD-255 | GRAB | 6000 Blk. Miller Rd. | 17-Aug-15 | 0.91 | <1 | <2 | 17 | <1 | 1.8 |
| RMD-256 | GRAB | 1000 Blk. McDonald Rd. | 17-Aug-15 | 0.49 | <1 | <2 | 18 | <1 | 1.6 |
| RMD-254 | GRAB | 5300 No. 3 Rd. | 17-Aug-15 | 0.79 | <1 | <2 | 18 | <1 | 0.23 |
| RMD-270 | GRAB | 8200 Jones Rd. | 17-Aug-15 | 0.83 | <1 | 2 | 19 | <1 | 0.22 |
| RMD-269 | GRAB | 14951 Triangle Rd. | 17-Aug-15 | 0.96 | <1 | <2 | 18 | <1 | 0.30 |
| RMD-253 | GRAB | 11051 No 3 Rd. | 17-Aug-15 | 0.90 | <1 | <2 | 18 | <1 | 0.20 |
| RMD-263 | GRAB | 12560 Cambie Rd. | 19-Aug-15 | 0.90 | <1 | <2 | 17 | <1 | 0.24 |
| RMD-264 | GRAB | 13100 Mitchell Rd. | 19-Aug-15 | 0.71 | <1 | 2 | 18 | <1 | 0.25 |
| RMD-277 | GRAB | Opp. 11280 Twigg Place | 19-Aug-15 | 0.60 | <1 | <2 | 22 | <1 | 0.23 |
| RMD-262 | GRAB | 13799 Commerce Pkwy. | 19-Aug-15 | 1.0 | <1 | <2 | 18 | <1 | 0.67 |
| RMD-278 | GRAB | 6651 Fraserwood Place | 19-Aug-15 | 0.93 | <1 | <2 | 19 | <1 | 0.53 |
| RMD-279 | GRAB | Opp. 20371 Westminster Hwy. | 19-Aug-15 | 0.75 | <1 | <2 | 18 | <1 | 0.37 |
| RMD-261 | GRAB | 9911 Sidaway Rd. | 19-Aug-15 | 0.91 | <1 | 2 | 18 | 1 | 0.59 |
| RMD-260 | GRAB | 11111 Horseshoe Way | 19-Aug-15 | 0.93 | <1 | <2 | 17 | <1 | 0.58 |
| RMD-259 | GRAB | 10020 Amethyst Ave. | 19-Aug-15 | 0.78 | <1 | <2 | 18 | <1 | 0.32 |
| RMD-266 | GRAB | 9380 General Currie Rd. | 19-Aug-15 | 0.89 | <1 | <2 | 17 | <1 | 0.36 |

CNCL - 540

| Sampling Point | Sample Type | Sample Reported Name | Sampled Date | Chlorine Free mg/L | Ecoli MF/100mLs | HPC CFU/mls | Temperature °C | Total Coliform MF/100mLs | Turbidity NTU |
|----------------|-------------|-----------------------------------|--------------|--------------------|-----------------|-------------|----------------|--------------------------|---------------|
| RMD-257 | GRAB | 6640 Blundell Rd. | 19-Aug-15 | 0.87 | <1 | aminatic | 17 | 1 | 0.24 |
| RMD-204 | GRAB | 3180 Granville Ave. | 20-Aug-15 | 0.84 | <1 | <2 | 18 | <1 | 0.21 |
| RMD-206 | GRAB | 4251 Moncton St. | 20-Aug-15 | 0.92 | <1 | <2 | 18 | <1 | 0.74 |
| RMD-216 | GRAB | 11080 No. 2 Rd. | 20-Aug-15 | 0.78 | <1 | 2 | 17 | <1 | 0.31 |
| RMD-212 | GRAB | Opp. 8600 Ryan Rd. | 20-Aug-15 | 0.89 | <1 | <2 | 17 | <1 | 0.22 |
| RMD-208 | GRAB | 13200 No. 4 Rd. | 20-Aug-15 | 0.84 | <1 | <2 | 18 | <1 | 0.21 |
| RMD-205 | GRAB | 13851 Steveston Hwy. | 20-Aug-15 | 0.80 | <1 | <2 | 17 | <1 | 0.32 |
| RMD-202 | GRAB | 1500 Valemont Way | 20-Aug-15 | 0.93 | <1 | 2 | 17 | <1 | 0.30 |
| RMD-214 | GRAB | 11720 Westminster Hwy. | 20-Aug-15 | 0.87 | <1 | 2 | 18 | <1 | 0.20 |
| RMD-267 | GRAB | 17240 Fedoruk | 20-Aug-15 | 0.83 | <1 | <2 | 22 | <1 | 0.26 |
| RMD-249 | GRAB | 23000 Blk. Dyke Rd. | 20-Aug-15 | 0.56 | <1 | 2 | 18 | <1 | 0.48 |
| RMD-276 | GRAB | 22271 Cochrane Drive | 20-Aug-15 | 0.78 | <1 | 2 | 18 | <1 | 0.35 |
| RMD-275 | GRAB | 5180 Smith Cres. | 20-Aug-15 | 0.39 | <1 | <2 | 19 | <1 | 0.28 |
| RMD-203 | GRAB | 23260 Westminster Hwy. | 20-Aug-15 | 0.86 | <1 | <2 | 18 | 1 | 0.38 |
| RMD-258 | GRAB | 7000 Blk. Dyke Rd. | 21-Aug-15 | 1.2 | <1 | not done | 16 | <1 | 0.23 |
| RMD-268 | GRAB | 13800 No. 3 Rd. (off Garden City) | 21-Aug-15 | 0.73 | <1 | not done | 16 | <1 | 0.31 |
| RMD-251 | GRAB | 5951 McCallan Rd. | 24-Aug-15 | 0.69 | <1 | <2 | 17 | <1 | 0.21 |
| RMD-273 | GRAB | Opp. 8331 Fairfax Place | 24-Aug-15 | 0.75 | <1 | <2 | 22 | <1 | 0.47 |
| RMD-252 | GRAB | 9751 Pendleton Rd. | 24-Aug-15 | 0.69 | <1 | <2 | 18 | <1 | 0.35 |
| RMD-274 | GRAB | 10920 Springwood Court | 24-Aug-15 | 0.51 | <1 | 2 | 20 | <1 | 0.20 |
| RMD-250 | GRAB | 6071 Azure Rd. | 24-Aug-15 | 0.68 | <1 | <2 | 17 | <1 | 0.31 |
| RMD-271 | GRAB | 3800 Cessna Drive | 24-Aug-15 | 0.79 | <1 | <2 | 19 | <1 | 0.24 |
| RMD-272 | GRAB | 751 Catalina Cres. | 24-Aug-15 | 0.70 | <1 | <2 | 17 | <1 | 0.31 |
| RMD-255 | GRAB | 6000 Blk. Miller Rd. | 24-Aug-15 | 0.65 | <1 | <2 | 17 | <1 | 1.2 |
| RMD-256 | GRAB | 1000 Blk. McDonald Rd. | 24-Aug-15 | 0.46 | <1 | <2 | 20 | <1 | 0.90 |
| RMD-254 | GRAB | 5300 No. 3 Rd. | 24-Aug-15 | 0.75 | <1 | 2 | 18 | <1 | 0.25 |
| RMD-270 | GRAB | 8200 Jones Rd. | 24-Aug-15 | 0.77 | <1 | 2 | 19 | <1 | 0.25 |
| RMD-269 | GRAB | 14951 Triangle Rd. | 24-Aug-15 | 1.0 | <1 | <2 | 17 | <1 | 0.30 |
| RMD-253 | GRAB | 11051 No 3 Rd. | 24-Aug-15 | 0.76 | <1 | <2 | 18 | <1 | 0.35 |
| RMD-263 | GRAB | 12560 Cambie Rd. | 26-Aug-15 | 0.93 | <1 | 2 | 17 | <1 | 0.31 |
| RMD-264 | GRAB | 13100 Mitchell Rd. | 26-Aug-15 | 0.90 | <1 | 2 | 17 | <1 | 0.31 |
| RMD-277 | GRAB | Opp. 11280 Twigg Place | 26-Aug-15 | 0.87 | <1 | <2 | 18 | <1 | 0.29 |
| RMD-262 | GRAB | 13799 Commerce Pkwy. | 26-Aug-15 | 1.0 | <1 | <2 | 18 | <1 | 0.35 |
| RMD-278 | GRAB | 6651 Fraserwood Place | 26-Aug-15 | 0.89 | <1 | <2 | 18 | <1 | 0.35 |
| RMD-279 | GRAB | Opp. 20371 Westminster Hwy. | 26-Aug-15 | 0.93 | <1 | <2 | 16 | <1 | 0.36 |
| RMD-261 | GRAB | 9911 Sidaway Rd. | 26-Aug-15 | 0.99 | <1 | 2 | 16 | <1 | 0.62 |
| RMD-260 | GRAB | 11111 Horseshoe Way | 26-Aug-15 | 0.98 | <1 | <2 | 17 | <1 | 0.33 |
| RMD-259 | GRAB | 10020 Amethyst Ave. | 26-Aug-15 | 0.89 | <1 | <2 | 18 | <1 | 0.29 |
| RMD-266 | GRAB | 9380 General Currie Rd. | 26-Aug-15 | 0.82 | <1 | <2 | 18 | <1 | 0.37 |
| RMD-268 | GRAB | 13800 No. 3 Rd. (off Garden City) | 26-Aug-15 | 0.83 | <1 | <2 | 17 | <1 | 0.29 |

CNCL - 541

| Sampling Point | Sample Type | Sample Reported Name | Sampled Date | Chlorine Free mg/L | Ecoli MF/100mLs | HPC CFU/mls | Temperature °C | Total Coliform MF/100mLs | Turbidity NTU |
|----------------|-------------|-----------------------------------|--------------|--------------------|-----------------|-------------|----------------|--------------------------|---------------|
| RMD-258 | GRAB | 7000 Blk. Dyke Rd. | 26-Aug-15 | 0.86 | <1 | 2 | 18 | <1 | 0.26 |
| RMD-257 | GRAB | 6640 Blundell Rd. | 26-Aug-15 | 1.1 | <1 | <2 | 16 | <1 | 0.34 |
| RMD-204 | GRAB | 3180 Granville Ave. | 28-Aug-15 | 0.89 | <1 | <2 | 19 | <1 | 0.27 |
| RMD-206 | GRAB | 4251 Moncton St. | 28-Aug-15 | 0.92 | <1 | <2 | 17 | <1 | 0.70 |
| RMD-216 | GRAB | 11080 No. 2 Rd. | 28-Aug-15 | 1.0 | <1 | <2 | 17 | <1 | 0.22 |
| RMD-212 | GRAB | Opp. 8600 Ryan Rd. | 28-Aug-15 | 1.1 | <1 | 2 | 17 | <1 | 0.19 |
| RMD-208 | GRAB | 13200 No. 4 Rd. | 28-Aug-15 | 0.95 | <1 | <2 | 18 | 1 | 0.20 |
| RMD-205 | GRAB | 13851 Steveston Hwy. | 28-Aug-15 | 0.96 | <1 | <2 | 16 | <1 | 0.31 |
| RMD-202 | GRAB | 1500 Valemont Way | 28-Aug-15 | 1.1 | <1 | <2 | 17 | <1 | 0.28 |
| RMD-214 | GRAB | 11720 Westminster Hwy. | 28-Aug-15 | 0.98 | <1 | 2 | 17 | <1 | 0.21 |
| RMD-267 | GRAB | 17240 Fedoruk | 28-Aug-15 | 0.86 | <1 | <2 | 18 | <1 | 0.26 |
| RMD-249 | GRAB | 23000 Blk. Dyke Rd. | 28-Aug-15 | 0.80 | <1 | <2 | 18 | <1 | 0.24 |
| RMD-276 | GRAB | 22271 Cochrane Drive | 28-Aug-15 | 0.93 | <1 | 2 | 18 | <1 | 0.26 |
| RMD-275 | GRAB | 5180 Smith Cres. | 28-Aug-15 | 0.60 | <1 | <2 | 19 | <1 | 0.25 |
| RMD-203 | GRAB | 23260 Westminster Hwy. | 28-Aug-15 | 0.90 | <1 | <2 | 17 | <1 | 0.25 |
| RMD-251 | GRAB | 5951McCallan Rd. | 31-Aug-15 | 0.83 | <1 | <2 | 17 | <1 | 0.22 |
| RMD-273 | GRAB | Opp. 8331 Fairfax Place | 31-Aug-15 | 0.59 | <1 | <2 | 21 | <1 | 0.63 |
| RMD-252 | GRAB | 9751 Pendleton Rd. | 31-Aug-15 | 0.79 | <1 | <2 | 18 | <1 | 0.22 |
| RMD-274 | GRAB | 10920 Springwood Court | 31-Aug-15 | 0.42 | <1 | <2 | 19 | <1 | 0.24 |
| RMD-250 | GRAB | 6071 Azure Rd. | 31-Aug-15 | 0.81 | <1 | <2 | 18 | <1 | 0.26 |
| RMD-271 | GRAB | 3800 Cessna Drive | 31-Aug-15 | 1.2 | <1 | <2 | 19 | <1 | 0.26 |
| RMD-272 | GRAB | 751 Catalina Cres. | 31-Aug-15 | 0.83 | <1 | <2 | 18 | <1 | 0.27 |
| RMD-255 | GRAB | 6000 Blk. Miller Rd. | 31-Aug-15 | 1.0 | <1 | <2 | 17 | <1 | 0.29 |
| RMD-256 | GRAB | 1000 Blk. McDonald Rd. | 31-Aug-15 | 0.49 | <1 | <2 | 20 | <1 | 2.4 |
| RMD-254 | GRAB | 5300 No. 3 Rd. | 31-Aug-15 | 0.83 | <1 | <2 | 18 | <1 | 0.22 |
| RMD-270 | GRAB | 8200 Jones Rd. | 31-Aug-15 | 0.88 | <1 | <2 | 18 | <1 | 0.20 |
| RMD-269 | GRAB | 14951 Triangle Rd. | 31-Aug-15 | 0.98 | <1 | <2 | 16 | <1 | 0.40 |
| RMD-253 | GRAB | 11051 No 3 Rd. | 31-Aug-15 | 0.99 | <1 | <2 | 17 | <1 | 0.25 |
| RMD-263 | GRAB | 12560 Cambie Rd. | 2-Sep-15 | 0.79 | <1 | <2 | 16 | <1 | 0.19 |
| RMD-264 | GRAB | 13100 Mitchell Rd. | 2-Sep-15 | 1.0 | <1 | 2 | 16 | <1 | 0.20 |
| RMD-277 | GRAB | Opp. 11280 Twigg Place | 2-Sep-15 | 0.75 | <1 | 4 | 18 | <1 | 0.30 |
| RMD-262 | GRAB | 13799 Commerce Pkwy. | 2-Sep-15 | 0.58 | <1 | <2 | 15 | <1 | 0.17 |
| RMD-278 | GRAB | 6651 Fraserwood Place | 2-Sep-15 | 0.60 | <1 | <2 | 16 | <1 | 0.12 |
| RMD-279 | GRAB | Opp. 20371 Westminster Hwy. | 2-Sep-15 | 0.65 | <1 | 2 | 15 | <1 | 0.16 |
| RMD-261 | GRAB | 9911 Sidaway Rd. | 2-Sep-15 | 0.64 | <1 | <2 | 16 | <1 | 0.14 |
| RMD-260 | GRAB | 11111 Horseshoe Way | 2-Sep-15 | 0.82 | <1 | 2 | 16 | <1 | 0.16 |
| RMD-259 | GRAB | 10020 Amethyst Ave. | 2-Sep-15 | 0.73 | <1 | <2 | 17 | <1 | 0.19 |
| RMD-266 | GRAB | 9380 General Currie Rd. | 2-Sep-15 | 0.79 | <1 | <2 | 16 | <1 | 0.21 |
| RMD-268 | GRAB | 13800 No. 3 Rd. (off Garden City) | 2-Sep-15 | 1.1 | <1 | <2 | 17 | <1 | 0.19 |
| RMD-258 | GRAB | 7000 Blk. Dyke Rd. | 2-Sep-15 | 1.1 | <1 | 4 | 17 | <1 | 0.16 |

CNCL - 542

| Sampling Point | Sample Type | Sample Reported Name | Sampled Date | Chlorine Free mg/L | Ecoli MF/100mLs | HPC CFU/mls | Temperature °C | Total Coliform MF/100mLs | Turbidity NTU |
|----------------|-------------|-----------------------------------|--------------|--------------------|-----------------|-------------|----------------|--------------------------|---------------|
| RMD-257 | GRAB | 6640 Blundell Rd. | 2-Sep-15 | 0.93 | <1 | <2 | 15 | <1 | 0.17 |
| RMD-204 | GRAB | 3180 Granville Ave. | 3-Sep-15 | 0.92 | <1 | <2 | 18 | <1 | 1.2 |
| RMD-206 | GRAB | 4251 Moncton St. | 3-Sep-15 | 1.1 | <1 | <2 | 17 | <1 | 0.19 |
| RMD-216 | GRAB | 11080 No. 2 Rd. | 3-Sep-15 | 0.77 | <1 | <2 | 16 | <1 | 0.16 |
| RMD-212 | GRAB | Opp. 8600 Ryan Rd. | 3-Sep-15 | 1.2 | <1 | <2 | 16 | <1 | 0.14 |
| RMD-208 | GRAB | 13200 No. 4 Rd. | 3-Sep-15 | 0.83 | <1 | <2 | 16 | <1 | 0.16 |
| RMD-205 | GRAB | 13851 Steveston Hwy. | 3-Sep-15 | 0.99 | <1 | <2 | 15 | 1 | 0.11 |
| RMD-202 | GRAB | 1500 Valemont Way | 3-Sep-15 | 0.74 | <1 | <2 | 15 | <1 | 0.15 |
| RMD-214 | GRAB | 11720 Westminster Hwy. | 3-Sep-15 | 1.1 | <1 | <2 | 17 | <1 | 0.12 |
| RMD-267 | GRAB | 17240 Fedoruk | 3-Sep-15 | 0.57 | <1 | <2 | 16 | <1 | 0.12 |
| RMD-249 | GRAB | 23000 Blk. Dyke Rd. | 3-Sep-15 | 0.78 | <1 | 2 | 15 | <1 | 0.16 |
| RMD-276 | GRAB | 22271 Cochrane Drive | 3-Sep-15 | 0.98 | <1 | 16 | 17 | <1 | 0.15 |
| RMD-275 | GRAB | 5180 Smith Cres. | 3-Sep-15 | 0.46 | <1 | <2 | 18 | <1 | 0.14 |
| RMD-203 | GRAB | 23260 Westminster Hwy. | 3-Sep-15 | 0.65 | <1 | <2 | 16 | <1 | 0.11 |
| RMD-251 | GRAB | 5951 McCallan Rd. | 8-Sep-15 | 1.1 | <1 | <2 | 15 | <1 | 0.13 |
| RMD-273 | GRAB | Opp. 8331 Fairfax Place | 8-Sep-15 | 0.92 | <1 | <2 | 19 | <1 | 0.72 |
| RMD-252 | GRAB | 9751 Pendleton Rd. | 8-Sep-15 | 0.60 | <1 | <2 | 16 | <1 | 0.19 |
| RMD-274 | GRAB | 10920 Springwood Court | 8-Sep-15 | 0.87 | <1 | <2 | 17 | <1 | 0.16 |
| RMD-250 | GRAB | 6071 Azure Rd. | 8-Sep-15 | 1.0 | <1 | <2 | 16 | <1 | 0.18 |
| RMD-271 | GRAB | 3800 Cessna Drive | 8-Sep-15 | 1.0 | <1 | <2 | 17 | <1 | 0.11 |
| RMD-272 | GRAB | 751 Catalina Cres. | 8-Sep-15 | 0.98 | <1 | <2 | 15 | <1 | 0.16 |
| RMD-255 | GRAB | 6000 Blk. Miller Rd. | 8-Sep-15 | 0.91 | <1 | <2 | 14 | <1 | 0.38 |
| RMD-256 | GRAB | 1000 Blk. McDonald Rd. | 8-Sep-15 | 0.49 | <1 | <2 | 17 | <1 | 1.5 |
| RMD-254 | GRAB | 5300 No. 3 Rd. | 8-Sep-15 | 0.98 | <1 | <2 | 15 | <1 | 0.74 |
| RMD-270 | GRAB | 8200 Jones Rd. | 8-Sep-15 | 0.86 | <1 | 2 | 16 | <1 | 0.12 |
| RMD-269 | GRAB | 14951 Triangle Rd. | 8-Sep-15 | 0.66 | <1 | 2 | 14 | <1 | 0.15 |
| RMD-253 | GRAB | 11051 No 3 Rd. | 8-Sep-15 | 0.87 | <1 | <2 | 16 | <1 | 0.20 |
| RMD-263 | GRAB | 12560 Cambie Rd. | 9-Sep-15 | 0.96 | <1 | <2 | 15 | <1 | 0.25 |
| RMD-264 | GRAB | 13100 Mitchell Rd. | 9-Sep-15 | 1.2 | <1 | <2 | 15 | <1 | 0.18 |
| RMD-277 | GRAB | Opp. 11280 Twigg Place | 9-Sep-15 | 1.1 | <1 | <2 | 16 | <1 | 0.25 |
| RMD-262 | GRAB | 13799 Commerce Pkwy. | 9-Sep-15 | 0.66 | <1 | <2 | 16 | <1 | 0.15 |
| RMD-278 | GRAB | 6651 Fraserwood Place | 9-Sep-15 | 0.67 | <1 | <2 | 16 | <1 | 0.16 |
| RMD-279 | GRAB | Opp. 20371 Westminster Hwy. | 9-Sep-15 | 0.62 | <1 | <2 | 14 | <1 | 0.10 |
| RMD-261 | GRAB | 9911 Sidaway Rd. | 9-Sep-15 | 0.62 | <1 | <2 | 14 | <1 | 0.19 |
| RMD-260 | GRAB | 11111 Horseshoe Way | 9-Sep-15 | 1.2 | <1 | <2 | 14 | <1 | 0.20 |
| RMD-259 | GRAB | 10020 Amethyst Ave. | 9-Sep-15 | 0.73 | <1 | <2 | 16 | <1 | 0.11 |
| RMD-266 | GRAB | 9380 General Currie Rd. | 9-Sep-15 | 1.1 | <1 | 2 | 15 | <1 | 0.18 |
| RMD-268 | GRAB | 13800 No. 3 Rd. (off Garden City) | 9-Sep-15 | 0.99 | <1 | <2 | 15 | <1 | 0.19 |
| RMD-258 | GRAB | 7000 Blk. Dyke Rd. | 9-Sep-15 | 0.96 | <1 | <2 | 15 | <1 | 0.13 |
| RMD-257 | GRAB | 6640 Blundell Rd. | 9-Sep-15 | 1.1 | <1 | <2 | 15 | <1 | 0.17 |

CNCL - 543

| Sampling Point | Sample Type | Sample Reported Name | Sampled Date | Chlorine Free mg/L | Ecoli MF/100mLs | HPC CFU/mls | Temperature °C | Total Coliform MF/100mLs | Turbidity NTU |
|----------------|-------------|-----------------------------------|--------------|--------------------|-----------------|-------------|----------------|--------------------------|---------------|
| RMD-204 | GRAB | 3180 Granville Ave. | 11-Sep-15 | 1.5 | <1 | <2 | 17 | <1 | 0.76 |
| RMD-206 | GRAB | 4251 Moncton St. | 11-Sep-15 | 1.2 | <1 | <2 | 15 | <1 | 0.22 |
| RMD-216 | GRAB | 11080 No. 2 Rd. | 11-Sep-15 | 1.0 | <1 | <2 | 16 | <1 | 0.14 |
| RMD-212 | GRAB | Opp. 8600 Ryan Rd. | 11-Sep-15 | 1.4 | <1 | <2 | 15 | <1 | 0.10 |
| RMD-208 | GRAB | 13200 No. 4 Rd. | 11-Sep-15 | 1.4 | <1 | <2 | 17 | <1 | 0.11 |
| RMD-205 | GRAB | 13851 Steveston Hwy. | 11-Sep-15 | 1.2 | <1 | <2 | 15 | <1 | 0.15 |
| RMD-202 | GRAB | 1500 Valemont Way | 11-Sep-15 | 1.1 | <1 | <2 | 16 | <1 | 0.15 |
| RMD-214 | GRAB | 11720 Westminster Hwy. | 11-Sep-15 | 1.3 | <1 | <2 | 15 | <1 | 0.12 |
| RMD-267 | GRAB | 17240 Fedoruk | 11-Sep-15 | 0.91 | <1 | 2 | 16 | <1 | 0.12 |
| RMD-249 | GRAB | 23000 Blk. Dyke Rd. | 11-Sep-15 | 0.93 | <1 | <2 | 17 | <1 | 0.18 |
| RMD-276 | GRAB | 22271 Cochrane Drive | 11-Sep-15 | 0.88 | <1 | <2 | 16 | <1 | 0.17 |
| RMD-275 | GRAB | 5180 Smith Cres. | 11-Sep-15 | 0.68 | <1 | <2 | 18 | <1 | 0.16 |
| RMD-203 | GRAB | 23260 Westminster Hwy. | 11-Sep-15 | 0.79 | <1 | <2 | 15 | <1 | 0.12 |
| RMD-251 | GRAB | 5951 McCallan Rd. | 14-Sep-15 | 1.1 | <1 | <2 | 15 | <1 | 0.11 |
| RMD-273 | GRAB | Opp. 8331 Fairfax Place | 14-Sep-15 | 0.58 | <1 | <2 | 20 | <1 | 1.2 |
| RMD-252 | GRAB | 9751 Pendleton Rd. | 14-Sep-15 | 0.71 | <1 | <2 | 16 | <1 | 0.13 |
| RMD-274 | GRAB | 10920 Springwood Court | 14-Sep-15 | 0.91 | <1 | <2 | 17 | <1 | 0.16 |
| RMD-250 | GRAB | 6071 Azure Rd. | 14-Sep-15 | 1.2 | <1 | <2 | 17 | <1 | 0.13 |
| RMD-271 | GRAB | 3800 Cessna Drive | 14-Sep-15 | 1.0 | <1 | <2 | 17 | <1 | 0.10 |
| RMD-272 | GRAB | 751 Catalina Cres. | 14-Sep-15 | 1.1 | <1 | <2 | 17 | <1 | 0.14 |
| RMD-255 | GRAB | 6000 Blk. Miller Rd. | 14-Sep-15 | 1.2 | <1 | <2 | 15 | <1 | 0.21 |
| RMD-256 | GRAB | 1000 Blk. McDonald Rd. | 14-Sep-15 | 0.71 | <1 | <2 | 18 | <1 | 1.6 |
| RMD-254 | GRAB | 5300 No. 3 Rd. | 14-Sep-15 | 0.62 | <1 | <2 | 16 | <1 | 0.12 |
| RMD-270 | GRAB | 8200 Jones Rd. | 14-Sep-15 | 0.96 | <1 | <2 | 17 | <1 | 0.20 |
| RMD-269 | GRAB | 14951 Triangle Rd. | 14-Sep-15 | 0.54 | <1 | <2 | 15 | <1 | 0.13 |
| RMD-253 | GRAB | 11051 No 3 Rd. | 14-Sep-15 | 1.1 | <1 | <2 | 15 | <1 | 0.13 |
| RMD-263 | GRAB | 12560 Cambie Rd. | 16-Sep-15 | 0.90 | <1 | 2 | 15 | <1 | 0.16 |
| RMD-264 | GRAB | 13100 Mitchell Rd. | 16-Sep-15 | 0.77 | <1 | <2 | 15 | <1 | 0.19 |
| RMD-277 | GRAB | Opp. 11280 Twigg Place | 16-Sep-15 | 0.64 | <1 | 2 | 15 | <1 | 0.18 |
| RMD-262 | GRAB | 13799 Commerce Pkwy. | 16-Sep-15 | 0.64 | <1 | <2 | 15 | <1 | 0.21 |
| RMD-278 | GRAB | 6651 Fraserwood Place | 16-Sep-15 | 0.67 | <1 | <2 | 16 | <1 | 0.17 |
| RMD-279 | GRAB | Opp. 20371 Westminster Hwy. | 16-Sep-15 | 0.57 | <1 | <2 | 15 | <1 | 1.7 |
| RMD-261 | GRAB | 9911 Sidaway Rd. | 16-Sep-15 | 0.50 | <1 | <2 | 15 | <1 | 0.12 |
| RMD-260 | GRAB | 11111 Horseshoe Way | 16-Sep-15 | 0.76 | <1 | <2 | 15 | <1 | 0.14 |
| RMD-259 | GRAB | 10020 Amethyst Ave. | 16-Sep-15 | 0.70 | <1 | 2 | 16 | <1 | 0.08 |
| RMD-266 | GRAB | 9380 General Currie Rd. | 16-Sep-15 | 0.71 | <1 | <2 | 15 | <1 | 0.14 |
| RMD-268 | GRAB | 13800 No. 3 Rd. (off Garden City) | 16-Sep-15 | 0.76 | <1 | <2 | 16 | <1 | 0.15 |
| RMD-258 | GRAB | 7000 Blk. Dyke Rd. | 16-Sep-15 | 0.50 | <1 | <2 | 16 | <1 | 0.15 |
| RMD-257 | GRAB | 6640 Blundell Rd. | 16-Sep-15 | 0.63 | <1 | <2 | 15 | <1 | 0.20 |
| RMD-204 | GRAB | 3180 Granville Ave. | 16-Sep-15 | 0.34 | <1 | <2 | 17 | <1 | 0.10 |

CNCL - 544

| Sampling Point | Sample Type | Sample Reported Name | Sampled Date | Chlorine Free mg/L | Ecoli MF/100mLs | HPC CFU/mls | Temperature °C | Total Coliform MF/100mLs | Turbidity NTU |
|----------------|-------------|-----------------------------------|--------------|--------------------|-----------------|-------------|----------------|--------------------------|---------------|
| RMD-206 | GRAB | 4251 Moncton St. | 17-Sep-15 | 0.64 | <1 | <2 | 15 | <1 | 0.26 |
| RMD-216 | GRAB | 11080 No. 2 Rd. | 17-Sep-15 | 0.60 | <1 | <2 | 15 | <1 | 0.13 |
| RMD-212 | GRAB | Opp. 8600 Ryan Rd. | 17-Sep-15 | 1.1 | <1 | <2 | 15 | <1 | 0.14 |
| RMD-208 | GRAB | 13200 No. 4 Rd. | 17-Sep-15 | 0.81 | <1 | <2 | 15 | <1 | 0.11 |
| RMD-205 | GRAB | 13851 Steveston Hwy. | 17-Sep-15 | 0.67 | <1 | <2 | 14 | <1 | 0.09 |
| RMD-202 | GRAB | 1500 Valemont Way | 17-Sep-15 | 0.68 | <1 | <2 | 15 | <1 | 0.12 |
| RMD-214 | GRAB | 11720 Westminster Hwy. | 17-Sep-15 | 0.75 | <1 | <2 | 15 | <1 | 0.11 |
| RMD-267 | GRAB | 17240 Fedoruk | 17-Sep-15 | 0.71 | <1 | <2 | 16 | <1 | 0.12 |
| RMD-249 | GRAB | 23000 Blk. Dyke Rd. | 17-Sep-15 | 0.83 | <1 | <2 | 16 | <1 | 0.18 |
| RMD-276 | GRAB | 22271 Cochrane Drive | 17-Sep-15 | 0.85 | <1 | <2 | 15 | <1 | 0.12 |
| RMD-275 | GRAB | 5180 Smith Cres. | 17-Sep-15 | 0.41 | <1 | <2 | 16 | <1 | 0.22 |
| RMD-203 | GRAB | 23260 Westminster Hwy. | 17-Sep-15 | 0.91 | <1 | <2 | 15 | <1 | 0.26 |
| RMD-251 | GRAB | 5951 McCallan Rd. | 21-Sep-15 | 0.68 | <1 | <2 | 14 | <1 | 0.13 |
| RMD-273 | GRAB | Opp. 8331 Fairfax Place | 21-Sep-15 | 0.65 | <1 | <2 | 18 | <1 | 0.71 |
| RMD-252 | GRAB | 9751 Pendleton Rd. | 21-Sep-15 | 0.70 | <1 | <2 | 15 | <1 | 0.16 |
| RMD-274 | GRAB | 10920 Springwood Court | 21-Sep-15 | 0.61 | <1 | <2 | 17 | <1 | 0.12 |
| RMD-250 | GRAB | 6071 Azure Rd. | 21-Sep-15 | 0.56 | <1 | <2 | 16 | <1 | 0.13 |
| RMD-271 | GRAB | 3800 Cessna Drive | 21-Sep-15 | 0.64 | <1 | 2 | 15 | <1 | 0.14 |
| RMD-272 | GRAB | 751 Catalina Cres. | 21-Sep-15 | 0.88 | <1 | <2 | 14 | <1 | 0.14 |
| RMD-255 | GRAB | 6000 Blk. Miller Rd. | 21-Sep-15 | 0.86 | <1 | <2 | 14 | <1 | 0.39 |
| RMD-256 | GRAB | 1000 Blk. McDonald Rd. | 21-Sep-15 | 0.43 | <1 | <2 | 17 | <1 | 0.93 |
| RMD-254 | GRAB | 5300 No. 3 Rd. | 21-Sep-15 | 0.67 | <1 | <2 | 15 | <1 | 0.14 |
| RMD-270 | GRAB | 8200 Jones Rd. | 21-Sep-15 | 0.65 | <1 | <2 | 15 | <1 | 0.15 |
| RMD-269 | GRAB | 14951 Triangle Rd. | 21-Sep-15 | 0.63 | <1 | <2 | 13 | <1 | 0.18 |
| RMD-253 | GRAB | 11051 No 3 Rd. | 21-Sep-15 | 0.57 | <1 | <2 | 14 | <1 | 0.15 |
| RMD-263 | GRAB | 12560 Cambie Rd. | 23-Sep-15 | 0.60 | <1 | <2 | 14 | <1 | 0.17 |
| RMD-264 | GRAB | 13100 Mitchell Rd. | 23-Sep-15 | 0.74 | <1 | <2 | 14 | <1 | 0.22 |
| RMD-277 | GRAB | Opp. 11280 Twigg Place | 23-Sep-15 | 0.72 | <1 | <2 | 15 | <1 | 0.19 |
| RMD-262 | GRAB | 13799 Commerce Pkwy. | 23-Sep-15 | 0.63 | <1 | <2 | 13 | <1 | 0.12 |
| RMD-278 | GRAB | 6651 Fraserwood Place | 23-Sep-15 | 0.58 | <1 | 2 | 16 | <1 | 0.27 |
| RMD-279 | GRAB | Opp. 20371 Westminster Hwy. | 23-Sep-15 | 0.64 | <1 | 2 | 15 | <1 | 0.10 |
| RMD-261 | GRAB | 9911 Sidaway Rd. | 23-Sep-15 | 0.55 | <1 | <2 | 15 | <1 | 0.15 |
| RMD-268 | GRAB | 13800 No. 3 Rd. (off Garden City) | 23-Sep-15 | 0.67 | <1 | <2 | 15 | <1 | 0.14 |
| RMD-260 | GRAB | 11111 Horseshoe Way | 23-Sep-15 | 0.64 | <1 | <2 | 14 | <1 | 0.12 |
| RMD-259 | GRAB | 10020 Amethyst Ave. | 23-Sep-15 | 0.57 | <1 | <2 | 14 | <1 | 0.16 |
| RMD-266 | GRAB | 9380 General Currie Rd. | 23-Sep-15 | 0.71 | <1 | <2 | 14 | <1 | 0.20 |
| RMD-258 | GRAB | 7000 Blk. Dyke Rd. | 23-Sep-15 | 0.65 | <1 | <2 | 14 | <1 | 0.18 |
| RMD-257 | GRAB | 6640 Blundell Rd. | 23-Sep-15 | 0.69 | <1 | <2 | 14 | <1 | 0.20 |
| RMD-204 | GRAB | 3180 Granville Ave. | 25-Sep-15 | 0.96 | <1 | <2 | 16 | <1 | 0.69 |
| RMD-206 | GRAB | 4251 Moncton St. | 25-Sep-15 | 0.79 | <1 | <2 | 14 | <1 | 0.16 |

CNCL - 545

| Sampling Point | Sample Type | Sample Reported Name | Sampled Date | Chlorine Free mg/L | Ecoli MF/100mLs | HPC CFU/mls | Temperature °C | Total Coliform MF/100mLs | Turbidity NTU |
|----------------|-------------|-----------------------------------|--------------|--------------------|-----------------|-------------|----------------|--------------------------|---------------|
| RMD-216 | GRAB | 11080 No. 2 Rd. | 25-Sep-15 | 0.75 | <1 | <2 | 14 | <1 | 0.14 |
| RMD-212 | GRAB | Opp. 8600 Ryan Rd. | 25-Sep-15 | 0.65 | <1 | <2 | 15 | <1 | 0.11 |
| RMD-208 | GRAB | 13200 No. 4 Rd. | 25-Sep-15 | 0.69 | <1 | <2 | 16 | <1 | 0.16 |
| RMD-205 | GRAB | 13851 Steveston Hwy. | 25-Sep-15 | 0.59 | <1 | <2 | 13 | <1 | 0.09 |
| RMD-202 | GRAB | 1500 Valemont Way | 25-Sep-15 | 0.55 | <1 | 2 | 14 | <1 | 0.13 |
| RMD-214 | GRAB | 11720 Westminster Hwy. | 25-Sep-15 | 0.62 | <1 | <2 | 14 | <1 | 0.10 |
| RMD-267 | GRAB | 17240 Fedoruk | 25-Sep-15 | 0.57 | <1 | <2 | 16 | <1 | 0.12 |
| RMD-249 | GRAB | 23000 Blk. Dyke Rd. | 25-Sep-15 | 0.59 | <1 | <2 | 15 | <1 | 0.11 |
| RMD-276 | GRAB | 22271 Cochrane Drive | 25-Sep-15 | 0.58 | <1 | 6 | 14 | <1 | 0.11 |
| RMD-275 | GRAB | 5180 Smith Cres. | 25-Sep-15 | 0.39 | <1 | <2 | 16 | <1 | 0.10 |
| RMD-203 | GRAB | 23260 Westminster Hwy. | 25-Sep-15 | 0.45 | <1 | <2 | 15 | <1 | 0.10 |
| RMD-252 | GRAB | 9751 Pendleton Rd. | 28-Sep-15 | 0.67 | <1 | <2 | 15 | <1 | 0.12 |
| RMD-251 | GRAB | 5951 McCallan Rd. | 28-Sep-15 | 0.71 | <1 | <2 | 13 | <1 | 0.14 |
| RMD-273 | GRAB | Opp. 8331 Fairfax Place | 28-Sep-15 | 0.56 | <1 | <2 | 18 | <1 | 0.19 |
| RMD-274 | GRAB | 10920 Springwood Court | 28-Sep-15 | 0.58 | <1 | <2 | 16 | <1 | 0.13 |
| RMD-250 | GRAB | 6071 Azure Rd. | 28-Sep-15 | 0.63 | <1 | <2 | 15 | <1 | 0.19 |
| RMD-271 | GRAB | 3800 Cessna Drive | 28-Sep-15 | 0.62 | <1 | <2 | 15 | <1 | 0.14 |
| RMD-272 | GRAB | 751 Catalina Cres. | 28-Sep-15 | 0.69 | <1 | <2 | 15 | <1 | 0.16 |
| RMD-255 | GRAB | 6000 Blk. Miller Rd. | 28-Sep-15 | 0.70 | <1 | <2 | 14 | <1 | 0.20 |
| RMD-256 | GRAB | 1000 Blk. McDonald Rd. | 28-Sep-15 | 0.32 | <1 | <2 | 16 | <1 | 1.0 |
| RMD-254 | GRAB | 5300 No. 3 Rd. | 28-Sep-15 | 0.72 | <1 | <2 | 14 | <1 | 0.18 |
| RMD-270 | GRAB | 8200 Jones Rd. | 28-Sep-15 | 0.69 | <1 | <2 | 14 | <1 | 0.19 |
| RMD-269 | GRAB | 14951 Triangle Rd. | 28-Sep-15 | 0.62 | <1 | <2 | 13 | <1 | 0.11 |
| RMD-253 | GRAB | 11051 No 3 Rd. | 28-Sep-15 | 0.68 | <1 | 2 | 13 | <1 | 0.20 |
| RMD-263 | GRAB | 12560 Cambie Rd. | 30-Sep-15 | 0.71 | <1 | 2 | 14 | <1 | 0.14 |
| RMD-264 | GRAB | 13100 Mitchell Rd. | 30-Sep-15 | 0.88 | <1 | <2 | 14 | <1 | 0.25 |
| RMD-277 | GRAB | Opp. 11280 Twigg Place | 30-Sep-15 | 0.82 | <1 | <2 | 15 | <1 | 0.21 |
| RMD-262 | GRAB | 13799 Commerce Pkwy. | 30-Sep-15 | 0.42 | <1 | <2 | 13 | <1 | 0.25 |
| RMD-278 | GRAB | 6651 Fraserwood Place | 30-Sep-15 | 0.55 | <1 | <2 | 15 | <1 | 0.27 |
| RMD-261 | GRAB | 9911 Sidaway Rd. | 30-Sep-15 | 0.64 | <1 | <2 | 14 | <1 | 0.24 |
| RMD-260 | GRAB | 11111 Horseshoe Way | 30-Sep-15 | 0.85 | <1 | <2 | 13 | <1 | 0.21 |
| RMD-259 | GRAB | 10020 Amethyst Ave. | 30-Sep-15 | 0.80 | <1 | <2 | 14 | <1 | 0.16 |
| RMD-266 | GRAB | 9380 General Currie Rd. | 30-Sep-15 | 0.85 | <1 | <2 | 13 | <1 | 0.27 |
| RMD-268 | GRAB | 13800 No. 3 Rd. (off Garden City) | 30-Sep-15 | 0.78 | <1 | <2 | 15 | <1 | 0.19 |
| RMD-258 | GRAB | 7000 Blk. Dyke Rd. | 30-Sep-15 | 0.82 | <1 | 2 | 15 | <1 | 0.19 |
| RMD-257 | GRAB | 6640 Blundell Rd. | 30-Sep-15 | 0.81 | <1 | <2 | 15 | <1 | 0.22 |
| RMD-204 | GRAB | 3180 Granville Ave. | 1-Oct-15 | 1.0 | <1 | <2 | 15 | <1 | 0.29 |
| RMD-206 | GRAB | 4251 Moncton St. | 1-Oct-15 | 0.91 | <1 | <2 | 14 | <1 | 0.28 |
| RMD-216 | GRAB | 11080 No. 2 Rd. | 1-Oct-15 | 0.85 | <1 | <2 | 13 | <1 | 0.51 |
| RMD-212 | GRAB | Opp. 8600 Ryan Rd. | 1-Oct-15 | 0.73 | <1 | <2 | 13 | <1 | 0.45 |

CNCL - 546

| Sampling Point | Sample Type | Sample Reported Name | Sampled Date | Chlorine Free mg/L | Ecoli MF/100mLs | HPC CFU/mls | Temperature °C | Total Coliform MF/100mLs | Turbidity NTU |
|----------------|-------------|-----------------------------------|--------------|--------------------|-----------------|-------------|----------------|--------------------------|---------------|
| RMD-208 | GRAB | 13200 No. 4 Rd. | 1-Oct-15 | 0.71 | <1 | 2 | 15 | <1 | 0.26 |
| RMD-205 | GRAB | 13851 Steveston Hwy. | 1-Oct-15 | 0.89 | <1 | <2 | 15 | <1 | 0.19 |
| RMD-202 | GRAB | 1500 Valemont Way | 1-Oct-15 | 0.57 | <1 | <2 | 14 | <1 | 0.23 |
| RMD-214 | GRAB | 11720 Westminster Hwy. | 1-Oct-15 | 0.93 | <1 | <2 | 13 | <1 | 0.20 |
| RMD-267 | GRAB | 17240 Fedoruk | 1-Oct-15 | 0.60 | <1 | <2 | 15 | <1 | 0.10 |
| RMD-249 | GRAB | 23000 Blk. Dyke Rd. | 1-Oct-15 | 0.56 | <1 | <2 | 15 | <1 | 0.24 |
| RMD-276 | GRAB | 22271 Cochrane Drive | 1-Oct-15 | 0.50 | <1 | <2 | 14 | <1 | 0.14 |
| RMD-275 | GRAB | 5180 Smith Cres. | 1-Oct-15 | 0.42 | <1 | <2 | 15 | <1 | 0.16 |
| RMD-203 | GRAB | 23260 Westminster Hwy. | 1-Oct-15 | 0.62 | <1 | <2 | 14 | <1 | 0.18 |
| RMD-279 | GRAB | Opp. 20371 Westminster Hwy. | 1-Oct-15 | 0.62 | <1 | <2 | 14 | <1 | 0.39 |
| RMD-251 | GRAB | 5951 McCallan Rd. | 5-Oct-15 | 0.68 | <1 | 2 | 13 | <1 | 0.10 |
| RMD-273 | GRAB | Opp. 8331 Fairfax Place | 5-Oct-15 | 0.62 | <1 | <2 | 17 | <1 | 0.14 |
| RMD-252 | GRAB | 9751 Pendleton Rd. | 5-Oct-15 | 0.67 | <1 | <2 | 15 | <1 | 0.12 |
| RMD-274 | GRAB | 10920 Springwood Court | 5-Oct-15 | 0.72 | <1 | <2 | 16 | <1 | 0.10 |
| RMD-271 | GRAB | 3800 Cessna Drive | 5-Oct-15 | 0.72 | <1 | <2 | 14 | <1 | 0.10 |
| RMD-272 | GRAB | 751 Catalina Cres. | 5-Oct-15 | 0.88 | <1 | <2 | 15 | <1 | 0.12 |
| RMD-255 | GRAB | 6000 Blk. Miller Rd. | 5-Oct-15 | 0.98 | <1 | <2 | 13 | <1 | 0.20 |
| RMD-256 | GRAB | 1000 Blk. McDonald Rd. | 5-Oct-15 | 0.46 | <1 | <2 | 16 | <1 | 0.65 |
| RMD-270 | GRAB | 8200 Jones Rd. | 5-Oct-15 | 0.76 | <1 | <2 | 14 | <1 | 0.11 |
| RMD-253 | GRAB | 11051 No 3 Rd. | 5-Oct-15 | 0.86 | <1 | <2 | 14 | <1 | 0.11 |
| RMD-263 | GRAB | 12560 Cambie Rd. | 7-Oct-15 | 0.45 | <1 | <2 | 14 | <1 | 0.14 |
| RMD-264 | GRAB | 13100 Mitchell Rd. | 7-Oct-15 | 0.59 | <1 | <2 | 13 | <1 | 0.21 |
| RMD-277 | GRAB | Opp. 11280 Twigg Place | 7-Oct-15 | 0.73 | <1 | 2 | 14 | <1 | 0.29 |
| RMD-262 | GRAB | 13799 Commerce Pkwy. | 7-Oct-15 | 0.73 | <1 | <2 | 14 | <1 | 0.29 |
| RMD-278 | GRAB | 6651 Fraserwood Place | 7-Oct-15 | 0.53 | <1 | <2 | 14 | <1 | 0.20 |
| RMD-279 | GRAB | Opp. 20371 Westminster Hwy. | 7-Oct-15 | 0.69 | <1 | <2 | 14 | <1 | 0.17 |
| RMD-261 | GRAB | 9911 Sidaway Rd. | 7-Oct-15 | 0.70 | <1 | <2 | 14 | <1 | 0.23 |
| RMD-260 | GRAB | 11111 Horseshoe Way | 7-Oct-15 | 0.61 | <1 | <2 | 14 | <1 | 0.16 |
| RMD-259 | GRAB | 10020 Amethyst Ave. | 7-Oct-15 | 0.63 | <1 | <2 | 14 | <1 | 0.15 |
| RMD-266 | GRAB | 9380 General Currie Rd. | 7-Oct-15 | 0.76 | <1 | <2 | 14 | <1 | 0.20 |
| RMD-268 | GRAB | 13800 No. 3 Rd. (off Garden City) | 7-Oct-15 | 0.76 | <1 | <2 | 14 | <1 | 0.28 |
| RMD-258 | GRAB | 7000 Blk. Dyke Rd. | 7-Oct-15 | 0.80 | <1 | 6 | 14 | <1 | 0.19 |
| RMD-257 | GRAB | 6640 Blundell Rd. | 7-Oct-15 | 0.69 | <1 | <2 | 14 | <1 | 0.16 |
| RMD-204 | GRAB | 3180 Granville Ave. | 9-Oct-15 | 1.0 | <1 | <2 | 15 | <1 | 0.24 |
| RMD-206 | GRAB | 4251 Moncton St. | 9-Oct-15 | 0.85 | <1 | <2 | 14 | <1 | 0.19 |
| RMD-216 | GRAB | 11080 No. 2 Rd. | 9-Oct-15 | 0.83 | <1 | <2 | 14 | <1 | 0.13 |
| RMD-212 | GRAB | Opp. 8600 Ryan Rd. | 9-Oct-15 | 0.62 | <1 | <2 | 14 | <1 | 0.12 |
| RMD-208 | GRAB | 13200 No. 4 Rd. | 9-Oct-15 | 0.88 | <1 | <2 | 14 | <1 | 0.15 |
| RMD-205 | GRAB | 13851 Steveston Hwy. | 9-Oct-15 | 0.65 | <1 | 2 | 14 | <1 | 0.22 |
| RMD-202 | GRAB | 1500 Valemont Way | 9-Oct-15 | 0.81 | <1 | 2 | 14 | <1 | 0.34 |

CNCL - 547

| Sampling Point | Sample Type | Sample Reported Name | Sampled Date | Chlorine Free mg/L | Ecoli MF/100mLs | HPC CFU/mls | Temperature °C | Total Coliform MF/100mLs | Turbidity NTU |
|----------------|-------------|-----------------------------------|--------------|--------------------|-----------------|-------------|----------------|--------------------------|---------------|
| RMD-214 | GRAB | 11720 Westminster Hwy. | 9-Oct-15 | 1.0 | <1 | <2 | 14 | <1 | 0.22 |
| RMD-267 | GRAB | 17240 Fedoruk | 9-Oct-15 | 0.61 | <1 | <2 | 15 | <1 | 0.13 |
| RMD-249 | GRAB | 23000 Blk. Dyke Rd. | 9-Oct-15 | 0.75 | <1 | <2 | 15 | <1 | 0.18 |
| RMD-276 | GRAB | 22271 Cochrane Drive | 9-Oct-15 | 0.75 | <1 | 10 | 15 | <1 | 0.19 |
| RMD-275 | GRAB | 5180 Smith Cres. | 9-Oct-15 | 0.55 | <1 | <2 | 15 | <1 | 0.22 |
| RMD-203 | GRAB | 23260 Westminster Hwy. | 9-Oct-15 | 0.54 | <1 | <2 | 15 | <1 | 0.19 |
| RMD-251 | GRAB | 5951 McCallan Rd. | 13-Oct-15 | 0.39 | <1 | <2 | 14 | <1 | 0.13 |
| RMD-273 | GRAB | Opp. 8331 Fairfax Place | 13-Oct-15 | 0.48 | <1 | <2 | 16 | <1 | 0.13 |
| RMD-252 | GRAB | 9751 Pendleton Rd. | 13-Oct-15 | 0.49 | <1 | 2 | 14 | <1 | 0.12 |
| RMD-274 | GRAB | 10920 Springwood Court | 13-Oct-15 | 0.65 | <1 | <2 | 14 | <1 | 0.11 |
| RMD-250 | GRAB | 6071 Azure Rd. | 13-Oct-15 | 0.64 | <1 | <2 | 14 | <1 | 0.19 |
| RMD-271 | GRAB | 3800 Cessna Drive | 13-Oct-15 | 0.52 | <1 | <2 | 14 | <1 | 0.16 |
| RMD-272 | GRAB | 751 Catalina Cres. | 13-Oct-15 | 0.52 | <1 | 2 | 14 | <1 | 0.10 |
| RMD-255 | GRAB | 6000 Blk. Miller Rd. | 13-Oct-15 | 0.47 | <1 | <2 | 13 | <1 | 0.28 |
| RMD-256 | GRAB | 1000 Blk. McDonald Rd. | 13-Oct-15 | 0.37 | <1 | <2 | 14 | <1 | 0.90 |
| RMD-254 | GRAB | 5300 No. 3 Rd. | 13-Oct-15 | 0.25 | <1 | <2 | 13 | <1 | 0.16 |
| RMD-270 | GRAB | 8200 Jones Rd. | 13-Oct-15 | 0.64 | <1 | <2 | 14 | <1 | 0.09 |
| RMD-269 | GRAB | 14951 Triangle Rd. | 13-Oct-15 | 0.38 | <1 | <2 | 14 | <1 | 0.14 |
| RMD-253 | GRAB | 11051 No 3 Rd. | 13-Oct-15 | 0.61 | <1 | <2 | 14 | <1 | 0.14 |
| RMD-257 | GRAB | 6640 Blundell Rd. | 14-Oct-15 | 0.81 | <1 | <2 | 13 | <1 | 0.10 |
| RMD-266 | GRAB | 9380 General Currie Rd. | 14-Oct-15 | 0.73 | <1 | <2 | 13 | <1 | 0.15 |
| RMD-261 | GRAB | 9911 Sidaway Rd. | 14-Oct-15 | 0.59 | <1 | <2 | 13 | <1 | 0.12 |
| RMD-260 | GRAB | 11111 Horseshoe Way | 14-Oct-15 | 0.64 | <1 | <2 | 14 | <1 | 0.10 |
| RMD-268 | GRAB | 13800 No. 3 Rd. (off Garden City) | 14-Oct-15 | 0.67 | <1 | <2 | 14 | <1 | 0.12 |
| RMD-258 | GRAB | 7000 Blk. Dyke Rd. | 14-Oct-15 | 0.72 | <1 | <2 | 13 | <1 | 0.15 |
| RMD-263 | GRAB | 12560 Cambie Rd. | 14-Oct-15 | 0.74 | <1 | <2 | 13 | <1 | 0.12 |
| RMD-264 | GRAB | 13100 Mitchell Rd. | 14-Oct-15 | 0.60 | <1 | <2 | 13 | <1 | 0.12 |
| RMD-277 | GRAB | Opp. 11280 Twigg Place | 14-Oct-15 | 0.57 | <1 | <2 | 13 | <1 | 0.12 |
| RMD-262 | GRAB | 13799 Commerce Pkwy. | 14-Oct-15 | 0.66 | <1 | <2 | 13 | <1 | 0.10 |
| RMD-278 | GRAB | 6651 Fraserwood Place | 14-Oct-15 | 0.65 | <1 | <2 | 13 | <1 | 0.11 |
| RMD-279 | GRAB | Opp. 20371 Westminster Hwy. | 14-Oct-15 | 0.80 | <1 | <2 | 14 | <1 | 0.14 |
| RMD-204 | GRAB | 3180 Granville Ave. | 15-Oct-15 | 0.95 | <1 | <2 | 15 | <1 | 0.16 |
| RMD-206 | GRAB | 4251 Moncton St. | 15-Oct-15 | 1.0 | <1 | <2 | 14 | <1 | 0.12 |
| RMD-216 | GRAB | 11080 No. 2 Rd. | 15-Oct-15 | 0.81 | <1 | <2 | 13 | <1 | 0.15 |
| RMD-212 | GRAB | Opp. 8600 Ryan Rd. | 15-Oct-15 | 1.1 | <1 | <2 | 14 | <1 | 0.15 |
| RMD-208 | GRAB | 13200 No. 4 Rd. | 15-Oct-15 | 0.77 | <1 | <2 | 13 | <1 | 0.10 |
| RMD-205 | GRAB | 13851 Steveston Hwy. | 15-Oct-15 | 0.65 | <1 | <2 | 13 | <1 | 0.13 |
| RMD-202 | GRAB | 1500 Valemont Way | 15-Oct-15 | 0.57 | <1 | <2 | 13 | <1 | 0.14 |
| RMD-214 | GRAB | 11720 Westminster Hwy. | 15-Oct-15 | 1.1 | <1 | <2 | 14 | <1 | 0.11 |
| RMD-267 | GRAB | 17240 Fedoruk | 15-Oct-15 | 1.0 | <1 | <2 | 14 | <1 | 0.13 |

CNCL - 548

| Sampling Point | Sample Type | Sample Reported Name | Sampled Date | Chlorine Free mg/L | Ecoli MF/100mLs | HPC CFU/mls | Temperature °C | Total Coliform MF/100mLs | Turbidity NTU |
|----------------|-------------|-----------------------------------|--------------|--------------------|-----------------|-------------|----------------|--------------------------|---------------|
| RMD-249 | GRAB | 23000 Blk. Dyke Rd. | 15-Oct-15 | 0.57 | <1 | <2 | 14 | <1 | 0.10 |
| RMD-276 | GRAB | 22271 Cochrane Drive | 15-Oct-15 | 0.65 | <1 | 2 | 14 | <1 | 0.13 |
| RMD-275 | GRAB | 5180 Smith Cres. | 15-Oct-15 | 0.88 | <1 | <2 | 15 | <1 | 0.21 |
| RMD-203 | GRAB | 23260 Westminster Hwy. | 15-Oct-15 | 0.65 | <1 | <2 | 15 | <1 | 0.16 |
| RMD-251 | GRAB | 5951 McCallan Rd. | 19-Oct-15 | 0.72 | <1 | <2 | 13 | <1 | 0.11 |
| RMD-273 | GRAB | Opp. 8331 Fairfax Place | 19-Oct-15 | 0.95 | <1 | <2 | 16 | <1 | 0.44 |
| RMD-252 | GRAB | 9751 Pendleton Rd. | 19-Oct-15 | 0.63 | <1 | <2 | 14 | <1 | 0.13 |
| RMD-274 | GRAB | 10920 Springwood Court | 19-Oct-15 | 0.52 | <1 | <2 | 14 | <1 | 0.10 |
| RMD-250 | GRAB | 6071 Azure Rd. | 19-Oct-15 | 0.71 | <1 | <2 | 15 | <1 | 0.14 |
| RMD-271 | GRAB | 3800 Cessna Drive | 19-Oct-15 | 0.93 | <1 | <2 | 14 | <1 | 0.09 |
| RMD-272 | GRAB | 751 Catalina Cres. | 19-Oct-15 | 0.74 | <1 | <2 | 13 | <1 | 0.11 |
| RMD-255 | GRAB | 6000 Blk. Miller Rd. | 19-Oct-15 | 0.94 | <1 | <2 | 13 | <1 | 0.24 |
| RMD-256 | GRAB | 1000 Blk. McDonald Rd. | 19-Oct-15 | 0.66 | <1 | <2 | 15 | <1 | 1.0 |
| RMD-254 | GRAB | 5300 No. 3 Rd. | 19-Oct-15 | 0.84 | <1 | 2 | 14 | <1 | 0.10 |
| RMD-270 | GRAB | 8200 Jones Rd. | 19-Oct-15 | 0.85 | <1 | <2 | 15 | <1 | 0.09 |
| RMD-269 | GRAB | 14951 Triangle Rd. | 19-Oct-15 | 0.51 | <1 | <2 | 17 | <1 | 0.12 |
| RMD-253 | GRAB | 11051 No 3 Rd. | 19-Oct-15 | 0.97 | <1 | <2 | 13 | <1 | 0.12 |
| RMD-263 | GRAB | 12560 Cambie Rd. | 21-Oct-15 | 0.92 | <1 | <2 | 14 | <1 | 0.15 |
| RMD-264 | GRAB | 13100 Mitchell Rd. | 21-Oct-15 | 0.95 | <1 | <2 | 13 | <1 | 0.13 |
| RMD-277 | GRAB | Opp. 11280 Twigg Place | 21-Oct-15 | 1.0 | <1 | <2 | 14 | <1 | 0.24 |
| RMD-262 | GRAB | 13799 Commerce Pkwy. | 21-Oct-15 | 0.59 | <1 | <2 | 14 | <1 | 0.11 |
| RMD-278 | GRAB | 6651 Fraserwood Place | 21-Oct-15 | 0.74 | <1 | <2 | 13 | <1 | 0.16 |
| RMD-279 | GRAB | Opp. 20371 Westminster Hwy. | 21-Oct-15 | 0.68 | <1 | <2 | 13 | <1 | 0.11 |
| RMD-261 | GRAB | 9911 Sidaway Rd. | 21-Oct-15 | 0.85 | <1 | <2 | 14 | <1 | 0.11 |
| RMD-260 | GRAB | 11111 Horseshoe Way | 21-Oct-15 | 1.0 | <1 | <2 | 14 | <1 | 0.12 |
| RMD-259 | GRAB | 10020 Amethyst Ave. | 21-Oct-15 | 0.87 | <1 | <2 | 14 | <1 | 0.18 |
| RMD-266 | GRAB | 9380 General Currie Rd. | 21-Oct-15 | 0.88 | <1 | <2 | 13 | <1 | 0.19 |
| RMD-268 | GRAB | 13800 No. 3 Rd. (off Garden City) | 21-Oct-15 | 0.60 | <1 | <2 | 14 | <1 | 0.11 |
| RMD-258 | GRAB | 7000 Blk. Dyke Rd. | 21-Oct-15 | 0.54 | <1 | <2 | 14 | <1 | 0.11 |
| RMD-257 | GRAB | 6640 Blundell Rd. | 21-Oct-15 | 0.74 | <1 | <2 | 13 | <1 | 0.16 |
| RMD-204 | GRAB | 3180 Granville Ave. | 23-Oct-15 | 0.87 | <1 | <2 | 13 | <1 | 0.24 |
| RMD-206 | GRAB | 4251 Moncton St. | 23-Oct-15 | 0.92 | <1 | <2 | 13 | <1 | 0.17 |
| RMD-216 | GRAB | 11080 No. 2 Rd. | 23-Oct-15 | 0.92 | <1 | <2 | 14 | <1 | 2.7 |
| RMD-212 | GRAB | Opp. 8600 Ryan Rd. | 23-Oct-15 | 0.85 | <1 | <2 | 14 | <1 | 0.13 |
| RMD-208 | GRAB | 13200 No. 4 Rd. | 23-Oct-15 | 1.1 | <1 | <2 | 13 | <1 | 0.12 |
| RMD-205 | GRAB | 13851 Steveston Hwy. | 23-Oct-15 | 0.99 | <1 | <2 | 13 | <1 | 0.09 |
| RMD-202 | GRAB | 1500 Valemont Way | 23-Oct-15 | 0.91 | <1 | <2 | 13 | <1 | 0.11 |
| RMD-214 | GRAB | 11720 Westminster Hwy. | 23-Oct-15 | 0.91 | <1 | <2 | 13 | <1 | 0.11 |
| RMD-267 | GRAB | 17240 Fedoruk | 23-Oct-15 | 0.90 | <1 | <2 | 14 | <1 | 0.10 |
| RMD-249 | GRAB | 23000 Blk. Dyke Rd. | 23-Oct-15 | 0.83 | <1 | <2 | 14 | <1 | 0.13 |

CNCL - 549

| Sampling Point | Sample Type | Sample Reported Name | Sampled Date | Chlorine Free mg/L | Ecoli MF/100mLs | HPC CFU/mls | Temperature °C | Total Coliform MF/100mLs | Turbidity NTU |
|----------------|-------------|-----------------------------------|--------------|--------------------|-----------------|-------------|----------------|--------------------------|---------------|
| RMD-276 | GRAB | 22271 Cochrane Drive | 23-Oct-15 | 1.0 | <1 | <2 | 13 | <1 | 0.11 |
| RMD-275 | GRAB | 5180 Smith Cres. | 23-Oct-15 | 0.46 | <1 | <2 | 14 | <1 | 0.10 |
| RMD-203 | GRAB | 23260 Westminster Hwy. | 23-Oct-15 | 0.94 | <1 | <2 | 14 | <1 | 0.11 |
| RMD-251 | GRAB | 5951 McCallan Rd. | 26-Oct-15 | 0.76 | <1 | <2 | 13 | <1 | 0.13 |
| RMD-273 | GRAB | Opp. 8331 Fairfax Place | 26-Oct-15 | 0.61 | <1 | <2 | 15 | <1 | 0.15 |
| RMD-252 | GRAB | 9751 Pendleton Rd. | 26-Oct-15 | 0.62 | <1 | 2 | 13 | <1 | 0.15 |
| RMD-274 | GRAB | 10920 Springwood Court | 26-Oct-15 | 0.58 | <1 | 2 | 15 | <1 | 0.22 |
| RMD-250 | GRAB | 6071 Azure Rd. | 26-Oct-15 | 0.59 | <1 | 8 | 15 | <1 | 0.13 |
| RMD-271 | GRAB | 3800 Cessna Drive | 26-Oct-15 | 0.43 | <1 | <2 | 15 | <1 | 0.16 |
| RMD-272 | GRAB | 751 Catalina Cres. | 26-Oct-15 | 0.70 | <1 | <2 | 13 | <1 | 0.21 |
| RMD-254 | GRAB | 5300 No. 3 Rd. | 26-Oct-15 | 0.64 | <1 | 2 | 14 | <1 | 0.20 |
| RMD-270 | GRAB | 8200 Jones Rd. | 26-Oct-15 | 0.74 | <1 | <2 | 14 | <1 | 0.11 |
| RMD-269 | GRAB | 14951 Triangle Rd. | 26-Oct-15 | 0.63 | <1 | <2 | 14 | <1 | 0.11 |
| RMD-253 | GRAB | 11051 No 3 Rd. | 26-Oct-15 | 0.59 | <1 | 4 | 14 | <1 | 0.36 |
| RMD-263 | GRAB | 12560 Cambie Rd. | 28-Oct-15 | 0.67 | <1 | <2 | 13 | <1 | 0.12 |
| RMD-264 | GRAB | 13100 Mitchell Rd. | 28-Oct-15 | 0.57 | <1 | <2 | 13 | <1 | 0.19 |
| RMD-277 | GRAB | Opp. 11280 Twigg Place | 28-Oct-15 | 0.52 | <1 | <2 | 14 | <1 | 0.20 |
| RMD-262 | GRAB | 13799 Commerce Pkwy. | 28-Oct-15 | 0.55 | <1 | <2 | 12 | <1 | 0.11 |
| RMD-278 | GRAB | 6651 Fraserwood Place | 28-Oct-15 | 0.59 | <1 | <2 | 13 | <1 | 0.12 |
| RMD-279 | GRAB | Opp. 20371 Westminster Hwy. | 28-Oct-15 | 0.59 | <1 | <2 | 12 | <1 | 0.12 |
| RMD-261 | GRAB | 9911 Sidaway Rd. | 28-Oct-15 | 0.57 | <1 | <2 | 13 | <1 | 0.13 |
| RMD-260 | GRAB | 11111 Horseshoe Way | 28-Oct-15 | 0.76 | <1 | <2 | 12 | <1 | 0.13 |
| RMD-259 | GRAB | 10020 Amethyst Ave. | 28-Oct-15 | 0.79 | <1 | <2 | 13 | <1 | 0.12 |
| RMD-266 | GRAB | 9380 General Currie Rd. | 28-Oct-15 | 0.75 | <1 | <2 | 12 | <1 | 0.13 |
| RMD-268 | GRAB | 13800 No. 3 Rd. (off Garden City) | 28-Oct-15 | 0.65 | <1 | <2 | 14 | <1 | 0.14 |
| RMD-258 | GRAB | 7000 Blk. Dyke Rd. | 28-Oct-15 | 0.68 | <1 | 4 | 14 | <1 | 0.12 |
| RMD-257 | GRAB | 6640 Blundell Rd. | 28-Oct-15 | 0.72 | <1 | <2 | 13 | <1 | 0.15 |
| RMD-204 | GRAB | 3180 Granville Ave. | 29-Oct-15 | 0.87 | <1 | <2 | 13 | <1 | 1.2 |
| RMD-206 | GRAB | 4251 Moncton St. | 29-Oct-15 | 0.91 | <1 | <2 | 12 | <1 | 0.17 |
| RMD-216 | GRAB | 11080 No. 2 Rd. | 29-Oct-15 | 0.87 | <1 | <2 | 13 | <1 | 0.21 |
| RMD-212 | GRAB | Opp. 8600 Ryan Rd. | 29-Oct-15 | 0.69 | <1 | <2 | 13 | <1 | 0.11 |
| RMD-208 | GRAB | 13200 No. 4 Rd. | 29-Oct-15 | 0.71 | <1 | <2 | 14 | <1 | 0.11 |
| RMD-205 | GRAB | 13851 Steveston Hwy. | 29-Oct-15 | 0.61 | <1 | 2 | 13 | <1 | 0.09 |
| RMD-202 | GRAB | 1500 Valemont Way | 29-Oct-15 | 0.64 | <1 | <2 | 14 | <1 | 0.14 |
| RMD-214 | GRAB | 11720 Westminster Hwy. | 29-Oct-15 | 0.73 | <1 | <2 | 12 | <1 | 0.12 |
| RMD-267 | GRAB | 17240 Fedoruk | 29-Oct-15 | 0.57 | <1 | <2 | 14 | <1 | 0.11 |
| RMD-249 | GRAB | 23000 Blk. Dyke Rd. | 29-Oct-15 | 0.60 | <1 | <2 | 14 | <1 | 0.11 |
| RMD-276 | GRAB | 22271 Cochrane Drive | 29-Oct-15 | 0.60 | <1 | <2 | 13 | <1 | 0.10 |
| RMD-275 | GRAB | 5180 Smith Cres. | 29-Oct-15 | 0.45 | <1 | <2 | 13 | <1 | 0.15 |
| RMD-203 | GRAB | 23260 Westminster Hwy. | 29-Oct-15 | 0.61 | <1 | <2 | 12 | <1 | 0.11 |

CNCL - 550

| Sampling Point | Sample Type | Sample Reported Name | Sampled Date | Chlorine Free mg/L | Ecoli MF/100mLs | HPC CFU/mls | Temperature °C | Total Coliform MF/100mLs | Turbidity NTU |
|----------------|-------------|-----------------------------------|--------------|--------------------|-----------------|-------------|----------------|--------------------------|---------------|
| RMD-251 | GRAB | 5951McCallan Rd. | 2-Nov-15 | 0.89 | <1 | <2 | 12 | <1 | 0.12 |
| RMD-273 | GRAB | Opp. 8331 Fairfax Place | 2-Nov-15 | 0.63 | <1 | <2 | 14 | <1 | 0.12 |
| RMD-252 | GRAB | 9751 Pendleton Rd. | 2-Nov-15 | 0.74 | <1 | <2 | 12 | <1 | 2.0 |
| RMD-274 | GRAB | 10920 Springwood Court | 2-Nov-15 | 0.67 | <1 | <2 | 13 | <1 | 0.10 |
| RMD-250 | GRAB | 6071 Azure Rd. | 2-Nov-15 | 0.68 | <1 | <2 | 13 | <1 | 0.10 |
| RMD-271 | GRAB | 3800 Cessna Drive | 2-Nov-15 | 0.67 | <1 | <2 | 12 | <1 | 0.12 |
| RMD-272 | GRAB | 751 Catalina Cres. | 2-Nov-15 | 0.89 | <1 | <2 | 12 | <1 | 0.12 |
| RMD-255 | GRAB | 6000 Blk. Miller Rd. | 2-Nov-15 | 0.88 | <1 | <2 | 12 | <1 | 0.58 |
| RMD-256 | GRAB | 1000 Blk. McDonald Rd. | 2-Nov-15 | 0.16 | <1 | <2 | 13 | <1 | 0.32 |
| RMD-254 | GRAB | 5300 No. 3 Rd. | 2-Nov-15 | 0.88 | <1 | <2 | 12 | <1 | 0.13 |
| RMD-270 | GRAB | 8200 Jones Rd. | 2-Nov-15 | 0.56 | <1 | <2 | 12 | <1 | 0.10 |
| RMD-269 | GRAB | 14951 Triangle Rd. | 2-Nov-15 | 0.69 | <1 | <2 | 12 | <1 | 0.12 |
| RMD-253 | GRAB | 11051 No 3 Rd. | 2-Nov-15 | 0.82 | <1 | <2 | 11 | <1 | 0.13 |
| RMD-263 | GRAB | 12560 Cambie Rd. | 4-Nov-15 | 0.92 | <1 | <2 | 12 | <1 | 0.19 |
| RMD-264 | GRAB | 13100 Mitchell Rd. | 4-Nov-15 | 0.61 | <1 | <2 | 11 | <1 | 0.16 |
| RMD-277 | GRAB | Opp. 11280 Twigg Place | 4-Nov-15 | 0.76 | <1 | 2 | 12 | <1 | 0.25 |
| RMD-262 | GRAB | 13799 Commerce Pkwy. | 4-Nov-15 | 0.93 | <1 | 8 | 12 | <1 | 0.21 |
| RMD-278 | GRAB | 6651 Fraserwood Place | 4-Nov-15 | 1.3 | <1 | <2 | 13 | <1 | 0.18 |
| RMD-279 | GRAB | Opp. 20371 Westminster Hwy. | 4-Nov-15 | 1.0 | <1 | <2 | 11 | <1 | 0.14 |
| RMD-261 | GRAB | 9911 Sidaway Rd. | 4-Nov-15 | 1.6 | <1 | <2 | 12 | <1 | 0.20 |
| RMD-260 | GRAB | 11111 Horseshoe Way | 4-Nov-15 | 0.62 | <1 | <2 | 12 | <1 | 0.15 |
| RMD-259 | GRAB | 10020 Amethyst Ave. | 4-Nov-15 | 0.54 | <1 | <2 | 11 | <1 | 0.14 |
| RMD-266 | GRAB | 9380 General Currie Rd. | 4-Nov-15 | 0.87 | <1 | <2 | 12 | <1 | 0.15 |
| RMD-268 | GRAB | 13800 No. 3 Rd. (off Garden City) | 4-Nov-15 | 0.90 | <1 | <2 | 11 | <1 | 0.11 |
| RMD-258 | GRAB | 7000 Blk. Dyke Rd. | 4-Nov-15 | 0.77 | <1 | 4 | 12 | <1 | 0.13 |
| RMD-257 | GRAB | 6640 Blundell Rd. | 4-Nov-15 | 0.77 | <1 | aminatic | 12 | <1 | 0.15 |
| RMD-204 | GRAB | 3180 Granville Ave. | 6-Nov-15 | 0.48 | <1 | 2 | 12 | <1 | 0.78 |
| RMD-206 | GRAB | 4251 Moncton St. | 6-Nov-15 | 0.64 | <1 | <2 | 12 | <1 | 0.24 |
| RMD-216 | GRAB | 11080 No. 2 Rd. | 6-Nov-15 | 0.76 | <1 | <2 | 12 | <1 | 0.21 |
| RMD-212 | GRAB | Opp. 8600 Ryan Rd. | 6-Nov-15 | 0.74 | <1 | <2 | 12 | <1 | 0.29 |
| RMD-208 | GRAB | 13200 No. 4 Rd. | 6-Nov-15 | 0.80 | <1 | <2 | 12 | <1 | 0.29 |
| RMD-205 | GRAB | 13851 Steveston Hwy. | 6-Nov-15 | 0.33 | <1 | <2 | 13 | <1 | 0.21 |
| RMD-202 | GRAB | 1500 Valemont Way | 6-Nov-15 | 0.59 | <1 | <2 | 11 | <1 | 0.44 |
| RMD-214 | GRAB | 11720 Westminster Hwy. | 6-Nov-15 | 0.80 | <1 | <2 | 12 | <1 | 0.24 |
| RMD-267 | GRAB | 17240 Fedoruk | 6-Nov-15 | 0.77 | <1 | <2 | 12 | <1 | 0.22 |
| RMD-249 | GRAB | 23000 Blk. Dyke Rd. | 6-Nov-15 | 0.57 | <1 | <2 | 12 | <1 | 0.19 |
| RMD-276 | GRAB | 22271 Cochrane Drive | 6-Nov-15 | 0.60 | <1 | 4 | 13 | <1 | 0.19 |
| RMD-275 | GRAB | 5180 Smith Cres. | 6-Nov-15 | 0.85 | <1 | <2 | 14 | <1 | 0.18 |
| RMD-203 | GRAB | 23260 Westminster Hwy. | 6-Nov-15 | 0.49 | <1 | <2 | 12 | <1 | 0.20 |
| RMD-251 | GRAB | 5951McCallan Rd. | Nov-15 | 0.80 | <1 | <2 | 11 | <1 | 0.17 |

CNCL - 551

| Sampling Point | Sample Type | Sample Reported Name | Sampled Date | Chlorine Free mg/L | Ecoli MF/100mLs | HPC CFU/mls | Temperature °C | Total Coliform MF/100mLs | Turbidity NTU |
|----------------|-------------|-----------------------------------|--------------|--------------------|-----------------|-------------|----------------|--------------------------|---------------|
| RMD-273 | GRAB | Opp. 8331 Fairfax Place | 9-Nov-15 | 0.65 | <1 | 2 | 13 | <1 | 2.1 |
| RMD-252 | GRAB | 9751 Pendleton Rd. | 9-Nov-15 | 0.58 | <1 | <2 | 12 | <1 | 0.14 |
| RMD-274 | GRAB | 10920 Springwood Court | 9-Nov-15 | 0.40 | <1 | <2 | 13 | <1 | 0.18 |
| RMD-250 | GRAB | 6071 Azure Rd. | 9-Nov-15 | 0.66 | <1 | <2 | 12 | <1 | 0.16 |
| RMD-271 | GRAB | 3800 Cessna Drive | 9-Nov-15 | 0.67 | <1 | <2 | 12 | <1 | 0.19 |
| RMD-272 | GRAB | 751 Catalina Cres. | 9-Nov-15 | 0.82 | <1 | <2 | 10 | <1 | 0.17 |
| RMD-255 | GRAB | 6000 Blk. Miller Rd. | 9-Nov-15 | 0.70 | <1 | <2 | 11 | <1 | 0.44 |
| RMD-256 | GRAB | 1000 Blk. McDonald Rd. | 9-Nov-15 | 0.18 | <1 | 2 | 11 | <1 | 0.43 |
| RMD-254 | GRAB | 5300 No. 3 Rd. | 9-Nov-15 | 0.77 | <1 | <2 | 11 | <1 | 0.14 |
| RMD-270 | GRAB | 8200 Jones Rd. | 9-Nov-15 | 0.74 | <1 | <2 | 12 | <1 | 0.18 |
| RMD-269 | GRAB | 14951 Triangle Rd. | 9-Nov-15 | 0.66 | <1 | <2 | 11 | <1 | 0.18 |
| RMD-253 | GRAB | 11051 No 3 Rd. | 9-Nov-15 | 0.76 | <1 | <2 | 11 | <1 | 0.17 |
| RMD-263 | GRAB | 12560 Cambie Rd. | 10-Nov-15 | 0.43 | <1 | <2 | 11 | <1 | 0.16 |
| RMD-264 | GRAB | 13100 Mitchell Rd. | 10-Nov-15 | 0.67 | <1 | <2 | 11 | <1 | 0.16 |
| RMD-277 | GRAB | Opp. 11280 Twigg Place | 10-Nov-15 | 0.81 | <1 | <2 | 12 | <1 | 0.16 |
| RMD-262 | GRAB | 13799 Commerce Pkwy. | 10-Nov-15 | 0.58 | <1 | <2 | 11 | <1 | 0.14 |
| RMD-278 | GRAB | 6651 Fraserwood Place | 10-Nov-15 | 0.53 | <1 | <2 | 12 | <1 | 0.16 |
| RMD-279 | GRAB | Opp. 20371 Westminster Hwy. | 10-Nov-15 | 0.50 | <1 | <2 | 11 | <1 | 0.14 |
| RMD-261 | GRAB | 9911 Sidaway Rd. | 10-Nov-15 | 0.47 | <1 | <2 | 11 | <1 | 0.21 |
| RMD-260 | GRAB | 11111 Horseshoe Way | 10-Nov-15 | 0.54 | <1 | <2 | 12 | <1 | 0.24 |
| RMD-259 | GRAB | 10020 Amethyst Ave. | 10-Nov-15 | 0.61 | <1 | <2 | 12 | <1 | 0.12 |
| RMD-266 | GRAB | 9380 General Currie Rd. | 10-Nov-15 | 0.57 | <1 | <2 | 12 | <1 | 0.16 |
| RMD-268 | GRAB | 13800 No. 3 Rd. (off Garden City) | 10-Nov-15 | 0.60 | <1 | <2 | 12 | <1 | 0.15 |
| RMD-258 | GRAB | 7000 Blk. Dyke Rd. | 10-Nov-15 | 0.73 | <1 | <2 | 12 | <1 | 0.19 |
| RMD-257 | GRAB | 6640 Blundell Rd. | 10-Nov-15 | 0.67 | <1 | <2 | 11 | <1 | 0.18 |
| RMD-204 | GRAB | 3180 Granville Ave. | 12-Nov-15 | 0.78 | <1 | 2 | 11 | <1 | 0.36 |
| RMD-206 | GRAB | 4251 Moncton St. | 12-Nov-15 | 0.85 | <1 | <2 | 11 | <1 | 0.18 |
| RMD-216 | GRAB | 11080 No. 2 Rd. | 12-Nov-15 | 0.81 | <1 | <2 | 10 | <1 | 0.14 |
| RMD-212 | GRAB | Opp. 8600 Ryan Rd. | 12-Nov-15 | 0.72 | <1 | <2 | 11 | <1 | 0.13 |
| RMD-208 | GRAB | 13200 No. 4 Rd. | 12-Nov-15 | 0.70 | <1 | <2 | 10 | <1 | 0.14 |
| RMD-205 | GRAB | 13851 Steveston Hwy. | 12-Nov-15 | 0.51 | <1 | <2 | 10 | <1 | 0.23 |
| RMD-202 | GRAB | 1500 Valemont Way | 12-Nov-15 | 0.62 | <1 | <2 | 10 | <1 | 0.13 |
| RMD-214 | GRAB | 11720 Westminster Hwy. | 12-Nov-15 | 0.66 | <1 | <2 | 10 | <1 | 0.14 |
| RMD-267 | GRAB | 17240 Fedoruk | 12-Nov-15 | 0.58 | <1 | <2 | 10 | <1 | 0.11 |
| RMD-249 | GRAB | 23000 Blk. Dyke Rd. | 12-Nov-15 | 0.18 | <1 | 2 | 10 | <1 | 0.14 |
| RMD-276 | GRAB | 22271 Cochrane Drive | 12-Nov-15 | 0.43 | <1 | <2 | 11 | <1 | 0.14 |
| RMD-275 | GRAB | 5180 Smith Cres. | 12-Nov-15 | 0.53 | <1 | <2 | 12 | <1 | 0.12 |
| RMD-203 | GRAB | 23260 Westminster Hwy. | 12-Nov-15 | 0.58 | <1 | <2 | 11 | <1 | 0.14 |
| RMD-251 | GRAB | 5951 McCallan Rd. | 16-Nov-15 | 0.60 | <1 | <2 | 8.0 | <1 | 0.10 |
| RMD-273 | GRAB | Opp. 8331 Fairfax Place | 16-Nov-15 | 0.87 | <1 | <2 | 11 | <1 | 0.24 |

CNCL - 552

| Sampling Point | Sample Type | Sample Reported Name | Sampled Date | Chlorine Free mg/L | Ecoli MF/100mLs | HPC CFU/mls | Temperature °C | Total Coliform MF/100mLs | Turbidity NTU |
|----------------|-------------|-----------------------------------|--------------|--------------------|-----------------|-------------|----------------|--------------------------|---------------|
| RMD-252 | GRAB | 9751 Pendleton Rd. | 16-Nov-15 | 0.96 | <1 | <2 | 9.0 | <1 | 0.14 |
| RMD-274 | GRAB | 10920 Springwood Court | 16-Nov-15 | 0.59 | <1 | <2 | 11 | <1 | 0.13 |
| RMD-250 | GRAB | 6071 Azure Rd. | 16-Nov-15 | 0.71 | <1 | <2 | 10 | <1 | 0.12 |
| RMD-271 | GRAB | 3800 Cessna Drive | 16-Nov-15 | 0.68 | <1 | <2 | 10 | <1 | 0.10 |
| RMD-272 | GRAB | 751 Catalina Cres. | 16-Nov-15 | 0.79 | <1 | <2 | 10 | <1 | 0.13 |
| RMD-255 | GRAB | 6000 Blk. Miller Rd. | 16-Nov-15 | 0.82 | <1 | <2 | 9.0 | <1 | 0.44 |
| RMD-256 | GRAB | 1000 Blk. McDonald Rd. | 16-Nov-15 | 0.23 | <1 | 2 | 11 | <1 | 0.86 |
| RMD-254 | GRAB | 5300 No. 3 Rd. | 16-Nov-15 | 0.67 | <1 | 4 | 10 | <1 | 0.22 |
| RMD-270 | GRAB | 8200 Jones Rd. | 16-Nov-15 | 0.70 | <1 | <2 | 10 | <1 | 0.23 |
| RMD-269 | GRAB | 14951 Triangle Rd. | 16-Nov-15 | 0.66 | <1 | 4 | 11 | <1 | 0.13 |
| RMD-253 | GRAB | 11051 No 3 Rd. | 16-Nov-15 | 0.66 | <1 | <2 | 9.0 | <1 | 0.12 |
| RMD-263 | GRAB | 12560 Cambie Rd. | 18-Nov-15 | 0.74 | <1 | <2 | 9.0 | <1 | 0.22 |
| RMD-264 | GRAB | 13100 Mitchell Rd. | 18-Nov-15 | 0.64 | <1 | <2 | 10 | <1 | 0.23 |
| RMD-277 | GRAB | Opp. 11280 Twigg Place | 18-Nov-15 | 0.61 | <1 | <2 | 8.0 | <1 | 0.23 |
| RMD-262 | GRAB | 13799 Commerce Pkwy. | 18-Nov-15 | 0.68 | <1 | <2 | 9.0 | <1 | 0.15 |
| RMD-278 | GRAB | 6651 Fraserwood Place | 18-Nov-15 | 0.59 | <1 | <2 | 10 | <1 | 0.15 |
| RMD-279 | GRAB | Opp. 20371 Westminster Hwy. | 18-Nov-15 | 0.62 | <1 | <2 | 9.0 | <1 | 0.14 |
| RMD-261 | GRAB | 9911 Sidaway Rd. | 18-Nov-15 | 0.36 | <1 | <2 | 10 | <1 | 0.17 |
| RMD-260 | GRAB | 11111 Horseshoe Way | 18-Nov-15 | 0.54 | <1 | <2 | 9.0 | <1 | 0.19 |
| RMD-259 | GRAB | 10020 Amethyst Ave. | 18-Nov-15 | 0.61 | <1 | <2 | 10 | <1 | 0.15 |
| RMD-266 | GRAB | 9380 General Currie Rd. | 18-Nov-15 | 0.82 | <1 | 4 | 11 | <1 | 0.16 |
| RMD-268 | GRAB | 13800 No. 3 Rd. (off Garden City) | 18-Nov-15 | 0.74 | <1 | <2 | 9.0 | <1 | 0.15 |
| RMD-258 | GRAB | 7000 Blk. Dyke Rd. | 18-Nov-15 | 0.79 | <1 | 2 | 10 | <1 | 0.14 |
| RMD-257 | GRAB | 6640 Blundell Rd. | 18-Nov-15 | 0.79 | <1 | 2 | 9.0 | <1 | 0.16 |
| RMD-204 | GRAB | 3180 Granville Ave. | 20-Nov-15 | 0.77 | <1 | <2 | 9.0 | <1 | 0.28 |
| RMD-206 | GRAB | 4251 Moncton St. | 20-Nov-15 | 0.74 | <1 | <2 | 10 | <1 | 0.13 |
| RMD-216 | GRAB | 11080 No. 2 Rd. | 20-Nov-15 | 0.76 | <1 | 2 | 9.0 | <1 | 0.13 |
| RMD-212 | GRAB | Opp. 8600 Ryan Rd. | 20-Nov-15 | 0.78 | <1 | <2 | 8.0 | <1 | 0.18 |
| RMD-208 | GRAB | 13200 No. 4 Rd. | 20-Nov-15 | 0.84 | <1 | 2 | 9.0 | <1 | 0.11 |
| RMD-205 | GRAB | 13851 Steveston Hwy. | 20-Nov-15 | 0.53 | <1 | <2 | 9.0 | <1 | 0.20 |
| RMD-202 | GRAB | 1500 Valemont Way | 20-Nov-15 | 0.68 | <1 | 2 | 9.0 | <1 | 0.09 |
| RMD-214 | GRAB | 11720 Westminster Hwy. | 20-Nov-15 | 0.76 | <1 | <2 | 9.0 | <1 | 0.13 |
| RMD-267 | GRAB | 17240 Fedoruk | 20-Nov-15 | 0.66 | <1 | <2 | 9.0 | <1 | 0.12 |
| RMD-249 | GRAB | 23000 Blk. Dyke Rd. | 20-Nov-15 | 0.61 | <1 | 2 | 9.0 | <1 | 0.16 |
| RMD-276 | GRAB | 22271 Cochrane Drive | 20-Nov-15 | 0.56 | <1 | 2 | 9.0 | <1 | 0.16 |
| RMD-275 | GRAB | 5180 Smith Cres. | 20-Nov-15 | 0.52 | <1 | <2 | 9.0 | <1 | 0.14 |
| RMD-203 | GRAB | 23260 Westminster Hwy. | 20-Nov-15 | 0.59 | <1 | <2 | 9.0 | <1 | 0.15 |
| RMD-251 | GRAB | 5951 McCallan Rd. | 23-Nov-15 | 0.56 | <1 | <2 | 9.0 | <1 | 0.14 |
| RMD-273 | GRAB | Opp. 8331 Fairfax Place | 23-Nov-15 | 0.66 | <1 | <2 | 10 | <1 | 0.16 |
| RMD-252 | GRAB | 9751 Pendleton Rd. | 23-Nov-15 | 0.63 | <1 | <2 | 11 | <1 | 0.15 |

CNCL - 553

| Sampling Point | Sample Type | Sample Reported Name | Sampled Date | Chlorine Free mg/L | Ecoli MF/100mLs | HPC CFU/mls | Temperature °C | Total Coliform MF/100mLs | Turbidity NTU |
|----------------|-------------|-----------------------------------|--------------|--------------------|-----------------|-------------|----------------|--------------------------|---------------|
| RMD-274 | GRAB | 10920 Springwood Court | 23-Nov-15 | 0.66 | <1 | <2 | 11 | <1 | 0.15 |
| RMD-250 | GRAB | 6071 Azure Rd. | 23-Nov-15 | 0.78 | <1 | <2 | 9.0 | <1 | 0.15 |
| RMD-271 | GRAB | 3800 Cessna Drive | 23-Nov-15 | 0.69 | <1 | <2 | 10 | <1 | 0.17 |
| RMD-272 | GRAB | 751 Catalina Cres. | 23-Nov-15 | 0.79 | <1 | <2 | 8.0 | <1 | 0.14 |
| RMD-255 | GRAB | 6000 Blk. Miller Rd. | 23-Nov-15 | 1.2 | <1 | <2 | 8.0 | <1 | 0.35 |
| RMD-256 | GRAB | 1000 Blk. McDonald Rd. | 23-Nov-15 | 0.35 | <1 | <2 | 10 | <1 | 0.49 |
| RMD-254 | GRAB | 5300 No. 3 Rd. | 23-Nov-15 | 0.84 | <1 | <2 | 9.0 | <1 | 0.12 |
| RMD-270 | GRAB | 8200 Jones Rd. | 23-Nov-15 | 0.71 | <1 | <2 | 9.0 | <1 | 0.15 |
| RMD-269 | GRAB | 14951 Triangle Rd. | 23-Nov-15 | 0.52 | <1 | <2 | 9.0 | <1 | 0.15 |
| RMD-253 | GRAB | 11051 No 3 Rd. | 23-Nov-15 | 0.62 | <1 | <2 | 10 | <1 | 0.11 |
| RMD-263 | GRAB | 12560 Cambie Rd. | 25-Nov-15 | 0.78 | <1 | <2 | 8.0 | <1 | 0.19 |
| RMD-206 | GRAB | 4251 Moncton St. | 25-Nov-15 | 0.68 | <1 | <2 | 5.0 | <1 | 0.13 |
| RMD-264 | GRAB | 13100 Mitchell Rd. | 25-Nov-15 | 0.75 | <1 | <2 | 8.0 | <1 | 0.15 |
| RMD-216 | GRAB | 11080 No. 2 Rd. | 25-Nov-15 | 0.74 | <1 | <2 | 5.0 | <1 | 0.15 |
| RMD-277 | GRAB | Opp. 11280 Twigg Place | 25-Nov-15 | 0.65 | <1 | <2 | 9.0 | <1 | 0.17 |
| RMD-212 | GRAB | Opp. 8600 Ryan Rd. | 25-Nov-15 | 0.70 | <1 | <2 | 5.0 | <1 | 0.17 |
| RMD-262 | GRAB | 13799 Commerce Pkwy. | 25-Nov-15 | 0.59 | <1 | <2 | 8.0 | <1 | 0.10 |
| RMD-208 | GRAB | 13200 No. 4 Rd. | 25-Nov-15 | 0.68 | <1 | <2 | 6.0 | <1 | 0.13 |
| RMD-278 | GRAB | 6651 Fraserwood Place | 25-Nov-15 | 0.62 | <1 | <2 | 9.0 | <1 | 0.11 |
| RMD-279 | GRAB | Opp. 20371 Westminster Hwy. | 25-Nov-15 | 0.63 | <1 | 4 | 8.0 | <1 | 0.10 |
| RMD-205 | GRAB | 13851 Steveston Hwy. | 25-Nov-15 | 0.54 | <1 | <2 | 5.0 | <1 | 0.15 |
| RMD-261 | GRAB | 9911 Sidaway Rd. | 25-Nov-15 | 0.60 | <1 | <2 | 8.0 | <1 | 0.15 |
| RMD-202 | GRAB | 1500 Valemont Way | 25-Nov-15 | 0.57 | <1 | <2 | 6.0 | <1 | 0.13 |
| RMD-260 | GRAB | 11111 Horseshoe Way | 25-Nov-15 | 0.92 | <1 | <2 | 8.0 | <1 | 0.10 |
| RMD-214 | GRAB | 11720 Westminster Hwy. | 25-Nov-15 | 0.70 | <1 | <2 | 6.0 | <1 | 0.18 |
| RMD-259 | GRAB | 10020 Amethyst Ave. | 25-Nov-15 | 0.44 | <1 | 2 | 9.0 | <1 | 0.14 |
| RMD-267 | GRAB | 17240 Fedoruk | 25-Nov-15 | 0.46 | <1 | 4 | 7.0 | <1 | 0.13 |
| RMD-266 | GRAB | 9380 General Currie Rd. | 25-Nov-15 | 0.87 | <1 | <2 | 8.0 | <1 | 0.15 |
| RMD-249 | GRAB | 23000 Blk. Dyke Rd. | 25-Nov-15 | 0.54 | <1 | 2 | 8.0 | <1 | 0.20 |
| RMD-268 | GRAB | 13800 No. 3 Rd. (off Garden City) | 25-Nov-15 | 0.71 | <1 | <2 | 8.0 | <1 | 0.18 |
| RMD-276 | GRAB | 22271 Cochrane Drive | 25-Nov-15 | 0.59 | <1 | <2 | 8.0 | <1 | 0.18 |
| RMD-258 | GRAB | 7000 Blk. Dyke Rd. | 25-Nov-15 | 0.78 | <1 | <2 | 8.0 | <1 | 0.13 |
| RMD-275 | GRAB | 5180 Smith Cres. | 25-Nov-15 | 0.50 | <1 | <2 | 8.0 | <1 | 0.15 |
| RMD-257 | GRAB | 6640 Blundell Rd. | 25-Nov-15 | 0.87 | <1 | <2 | 8.0 | <1 | 0.13 |
| RMD-203 | GRAB | 23260 Westminster Hwy. | 25-Nov-15 | 0.53 | <1 | <2 | 7.0 | <1 | 0.16 |
| RMD-251 | GRAB | 5951McCallan Rd. | 30-Nov-15 | 0.86 | <1 | <2 | 8.0 | <1 | 0.10 |
| RMD-273 | GRAB | Opp. 8331 Fairfax Place | 30-Nov-15 | 0.69 | <1 | <2 | 10 | <1 | 0.15 |
| RMD-252 | GRAB | 9751 Pendleton Rd. | 30-Nov-15 | 0.72 | <1 | <2 | 9.0 | <1 | 0.11 |
| RMD-274 | GRAB | 10920 Springwood Court | 30-Nov-15 | 0.75 | <1 | <2 | 10 | <1 | 0.12 |
| RMD-250 | GRAB | 6071 Azure Rd. | 30-Nov-15 | 0.81 | <1 | <2 | 9.0 | <1 | 0.14 |

CNCL - 554

| Sampling Point | Sample Type | Sample Reported Name | Sampled Date | Chlorine Free mg/L | Ecoli MF/100mLs | HPC CFU/mls | Temperature °C | Total Coliform MF/100mLs | Turbidity NTU |
|----------------|-------------|-----------------------------------|--------------|--------------------|-----------------|-------------|----------------|--------------------------|---------------|
| RMD-271 | GRAB | 3800 Cessna Drive | 30-Nov-15 | 0.65 | <1 | <2 | 9.0 | <1 | 0.08 |
| RMD-272 | GRAB | 751 Catalina Cres. | 30-Nov-15 | 0.78 | <1 | <2 | 9.0 | <1 | 0.13 |
| RMD-255 | GRAB | 6000 Blk. Miller Rd. | 30-Nov-15 | 0.82 | <1 | <2 | 7.0 | <1 | 0.21 |
| RMD-256 | GRAB | 1000 Blk. McDonald Rd. | 30-Nov-15 | 0.43 | <1 | <2 | 9.0 | <1 | 0.27 |
| RMD-254 | GRAB | 5300 No. 3 Rd. | 30-Nov-15 | 0.77 | <1 | <2 | 8.0 | <1 | 0.10 |
| RMD-270 | GRAB | 8200 Jones Rd. | 30-Nov-15 | 0.71 | <1 | 2 | 8.0 | <1 | 0.10 |
| RMD-269 | GRAB | 14951 Triangle Rd. | 30-Nov-15 | 0.66 | <1 | <2 | 8.0 | <1 | 0.08 |
| RMD-253 | GRAB | 11051 No 3 Rd. | 30-Nov-15 | 0.70 | <1 | 2 | 8.0 | <1 | 0.09 |
| RMD-263 | GRAB | 12560 Cambie Rd. | 2-Dec-15 | 0.76 | <1 | <2 | 8.0 | <1 | 0.11 |
| RMD-264 | GRAB | 13100 Mitchell Rd. | 2-Dec-15 | 0.65 | <1 | <2 | 8.0 | <1 | 0.15 |
| RMD-277 | GRAB | Opp. 11280 Twigg Place | 2-Dec-15 | 0.84 | <1 | <2 | 8.0 | <1 | 0.13 |
| RMD-262 | GRAB | 13799 Commerce Pkwy. | 2-Dec-15 | 0.64 | <1 | <2 | 8.0 | <1 | 0.12 |
| RMD-278 | GRAB | 6651 Fraserwood Place | 2-Dec-15 | 0.64 | <1 | <2 | 8.0 | <1 | 0.10 |
| RMD-279 | GRAB | Opp. 20371 Westminster Hwy. | 2-Dec-15 | 0.69 | <1 | <2 | 8.0 | <1 | 0.08 |
| RMD-261 | GRAB | 9911 Sidaway Rd. | 2-Dec-15 | 0.66 | <1 | <2 | 8.0 | <1 | 0.09 |
| RMD-260 | GRAB | 11111 Horseshoe Way | 2-Dec-15 | 0.56 | <1 | <2 | 8.0 | <1 | 0.11 |
| RMD-259 | GRAB | 10020 Amethyst Ave. | 2-Dec-15 | 0.79 | <1 | <2 | 8.0 | <1 | 0.09 |
| RMD-268 | GRAB | 13800 No. 3 Rd. (off Garden City) | 2-Dec-15 | 0.80 | <1 | 2 | 8.0 | <1 | 0.15 |
| RMD-258 | GRAB | 7000 Blk. Dyke Rd. | 2-Dec-15 | 0.81 | <1 | <2 | 8.0 | <1 | 0.09 |
| RMD-257 | GRAB | 6640 Blundell Rd. | 2-Dec-15 | 0.84 | <1 | <2 | 8.0 | <1 | 0.10 |
| RMD-204 | GRAB | 3180 Granville Ave. | 4-Dec-15 | 1.1 | <1 | 4 | 9.0 | <1 | 0.80 |
| RMD-206 | GRAB | 4251 Moncton St. | 4-Dec-15 | 0.88 | <1 | <2 | 8.0 | <1 | 0.16 |
| RMD-216 | GRAB | 11080 No. 2 Rd. | 4-Dec-15 | 0.73 | <1 | <2 | 8.0 | <1 | 0.14 |
| RMD-212 | GRAB | Opp. 8600 Ryan Rd. | 4-Dec-15 | 0.86 | <1 | 4 | 8.0 | <1 | 0.14 |
| RMD-208 | GRAB | 13200 No. 4 Rd. | 4-Dec-15 | 0.83 | <1 | <2 | 9.0 | <1 | 0.13 |
| RMD-205 | GRAB | 13851 Steveston Hwy. | 4-Dec-15 | 0.62 | <1 | <2 | 8.0 | <1 | 0.15 |
| RMD-202 | GRAB | 1500 Valemont Way | 4-Dec-15 | 0.63 | <1 | <2 | 7.0 | <1 | 0.10 |
| RMD-214 | GRAB | 11720 Westminster Hwy. | 4-Dec-15 | 0.77 | <1 | 2 | 8.0 | <1 | 0.16 |
| RMD-267 | GRAB | 17240 Fedoruk | 4-Dec-15 | 0.61 | <1 | <2 | 9.0 | <1 | 0.12 |
| RMD-249 | GRAB | 23000 Blk. Dyke Rd. | 4-Dec-15 | 0.62 | <1 | <2 | 8.0 | <1 | 0.16 |
| RMD-276 | GRAB | 22271 Cochrane Drive | 4-Dec-15 | 0.53 | <1 | <2 | 8.0 | <1 | 0.13 |
| RMD-275 | GRAB | 5180 Smith Cres. | 4-Dec-15 | 0.58 | <1 | <2 | 8.0 | <1 | 0.11 |
| RMD-203 | GRAB | 23260 Westminster Hwy. | 4-Dec-15 | 0.55 | <1 | <2 | 8.0 | <1 | 0.14 |
| RMD-251 | GRAB | 5951 McCallan Rd. | 7-Dec-15 | 1.0 | <1 | <2 | 7.0 | <1 | 0.11 |
| RMD-273 | GRAB | Opp. 8331 Fairfax Place | 7-Dec-15 | 0.65 | <1 | <2 | 10 | <1 | 0.47 |
| RMD-252 | GRAB | 9751 Pendleton Rd. | 7-Dec-15 | 0.67 | <1 | <2 | 10 | <1 | 0.20 |
| RMD-274 | GRAB | 10920 Springwood Court | 7-Dec-15 | 0.79 | <1 | <2 | 9.0 | <1 | 0.11 |
| RMD-250 | GRAB | 6071 Azure Rd. | 7-Dec-15 | 0.90 | <1 | <2 | 9.0 | <1 | 0.10 |
| RMD-271 | GRAB | 3800 Cessna Drive | 7-Dec-15 | 0.86 | <1 | <2 | 8.0 | <1 | 0.09 |
| RMD-272 | GRAB | 751 Catalina Cres. | 7-Dec-15 | 0.79 | <1 | <2 | 8.0 | <1 | 0.10 |

CNCL - 555

| Sampling Point | Sample Type | Sample Reported Name | Sampled Date | Chlorine Free mg/L | Ecoli MF/100mLs | HPC CFU/mls | Temperature °C | Total Coliform MF/100mLs | Turbidity NTU |
|----------------|-------------|-----------------------------------|--------------|--------------------|-----------------|-------------|----------------|--------------------------|---------------|
| RMD-255 | GRAB | 6000 Blk. Miller Rd. | 7-Dec-15 | 0.84 | <1 | <2 | 7.0 | <1 | 0.11 |
| RMD-256 | GRAB | 1000 Blk. McDonald Rd. | 7-Dec-15 | 0.31 | <1 | <2 | 9.0 | <1 | 0.48 |
| RMD-254 | GRAB | 5300 No. 3 Rd. | 7-Dec-15 | 0.84 | <1 | <2 | 9.0 | <1 | 0.11 |
| RMD-270 | GRAB | 8200 Jones Rd. | 7-Dec-15 | 0.96 | <1 | <2 | 9.0 | <1 | 0.31 |
| RMD-269 | GRAB | 14951 Triangle Rd. | 7-Dec-15 | 0.63 | <1 | <2 | 8.0 | <1 | 0.12 |
| RMD-253 | GRAB | 11051 No 3 Rd. | 7-Dec-15 | 0.85 | <1 | <2 | 8.0 | <1 | 0.11 |
| RMD-202 | GRAB | 1500 Valemont Way | 9-Dec-15 | 0.40 | <1 | <2 | 7.0 | <1 | 0.12 |
| RMD-263 | GRAB | 12560 Cambie Rd. | 9-Dec-15 | 0.84 | <1 | <2 | 8.0 | <1 | 0.13 |
| RMD-203 | GRAB | 23260 Westminster Hwy. | 9-Dec-15 | 0.49 | <1 | <2 | 7.0 | <1 | 0.13 |
| RMD-264 | GRAB | 13100 Mitchell Rd. | 9-Dec-15 | 0.80 | <1 | <2 | 8.0 | <1 | 0.16 |
| RMD-275 | GRAB | 5180 Smith Cres. | 9-Dec-15 | 0.32 | <1 | <2 | 7.0 | <1 | 0.12 |
| RMD-277 | GRAB | Opp. 11280 Twigg Place | 9-Dec-15 | 0.87 | <1 | <2 | 8.0 | <1 | 0.16 |
| RMD-262 | GRAB | 13799 Commerce Pkwy. | 9-Dec-15 | 0.64 | <1 | <2 | 8.0 | <1 | 0.13 |
| RMD-276 | GRAB | 22271 Cochrane Drive | 9-Dec-15 | 0.45 | <1 | <2 | 8.0 | <1 | 0.12 |
| RMD-249 | GRAB | 23000 Blk. Dyke Rd. | 9-Dec-15 | 0.57 | <1 | <2 | 7.0 | <1 | 0.12 |
| RMD-278 | GRAB | 6651 Fraserwood Place | 9-Dec-15 | 0.57 | <1 | <2 | 8.0 | <1 | 0.12 |
| RMD-267 | GRAB | 17240 Fedoruk | 9-Dec-15 | 0.67 | <1 | <2 | 8.0 | <1 | 0.11 |
| RMD-279 | GRAB | Opp. 20371 Westminster Hwy. | 9-Dec-15 | 0.70 | <1 | <2 | 8.0 | <1 | 0.12 |
| RMD-214 | GRAB | 11720 Westminster Hwy. | 9-Dec-15 | 0.75 | <1 | <2 | 7.0 | <1 | 0.16 |
| RMD-261 | GRAB | 9911 Sidaway Rd. | 9-Dec-15 | 0.53 | <1 | <2 | 8.0 | <1 | 0.11 |
| RMD-260 | GRAB | 11111 Horseshoe Way | 9-Dec-15 | 0.86 | <1 | <2 | 8.0 | <1 | 0.11 |
| RMD-205 | GRAB | 13851 Steveston Hwy. | 9-Dec-15 | 0.86 | <1 | <2 | 7.0 | <1 | 0.10 |
| RMD-259 | GRAB | 10020 Amethyst Ave. | 9-Dec-15 | 0.79 | <1 | <2 | 8.0 | <1 | 0.11 |
| RMD-208 | GRAB | 13200 No. 4 Rd. | 9-Dec-15 | 0.89 | <1 | <2 | 8.0 | <1 | 0.13 |
| RMD-266 | GRAB | 9380 General Currie Rd. | 9-Dec-15 | 0.87 | <1 | <2 | 7.0 | <1 | 0.11 |
| RMD-212 | GRAB | Opp. 8600 Ryan Rd. | 9-Dec-15 | 0.61 | <1 | <2 | 7.0 | <1 | 0.12 |
| RMD-268 | GRAB | 13800 No. 3 Rd. (off Garden City) | 9-Dec-15 | 0.86 | <1 | <2 | 8.0 | <1 | 0.14 |
| RMD-216 | GRAB | 11080 No. 2 Rd. | 9-Dec-15 | 0.86 | <1 | <2 | 7.0 | <1 | 0.12 |
| RMD-258 | GRAB | 7000 Blk. Dyke Rd. | 9-Dec-15 | 0.85 | <1 | <2 | 8.0 | <1 | 0.11 |
| RMD-206 | GRAB | 4251 Moncton St. | 9-Dec-15 | 0.83 | <1 | <2 | 7.0 | <1 | 0.13 |
| RMD-257 | GRAB | 6640 Blundell Rd. | 9-Dec-15 | 0.70 | <1 | <2 | 8.0 | <1 | 0.10 |
| RMD-204 | GRAB | 3180 Granville Ave. | 9-Dec-15 | 0.83 | <1 | 2 | 7.0 | <1 | 0.39 |
| RMD-251 | GRAB | 5951 McCallan Rd. | 14-Dec-15 | 0.83 | <1 | <2 | 8.0 | <1 | 0.12 |
| RMD-273 | GRAB | Opp. 8331 Fairfax Place | 14-Dec-15 | 0.74 | <1 | 2 | 9.0 | <1 | 0.14 |
| RMD-252 | GRAB | 9751 Pendleton Rd. | 14-Dec-15 | 0.84 | <1 | <2 | 9.0 | <1 | 0.16 |
| RMD-274 | GRAB | 10920 Springwood Court | 14-Dec-15 | 0.69 | <1 | <2 | 9.0 | <1 | 0.13 |
| RMD-250 | GRAB | 6071 Azure Rd. | 14-Dec-15 | 0.83 | <1 | <2 | 9.0 | <1 | 0.12 |
| RMD-271 | GRAB | 3800 Cessna Drive | 14-Dec-15 | 0.85 | <1 | <2 | 8.0 | <1 | 0.19 |
| RMD-272 | GRAB | 751 Catalina Cres. | 14-Dec-15 | 0.92 | <1 | <2 | 6.0 | <1 | 0.11 |
| RMD-255 | GRAB | 6000 Blk. Miller Rd. | 14-Dec-15 | 0.99 | <1 | <2 | 7.0 | <1 | 0.20 |

CNCL - 556

| Sampling Point | Sample Type | Sample Reported Name | Sampled Date | Chlorine Free mg/L | Ecoli MF/100mLs | HPC CFU/mls | Temperature °C | Total Coliform MF/100mLs | Turbidity NTU |
|----------------|-------------|-----------------------------------|--------------------------|--------------------|-----------------|-------------|----------------|--------------------------|---------------|
| RMD-256 | GRAB | 1000 Blk. McDonald Rd. | 14-Dec-15 | 0.56 | <1 | 2 | 8.0 | <1 | 0.85 |
| RMD-254 | GRAB | 5300 No. 3 Rd. | 14-Dec-15 | 0.79 | <1 | <2 | 8.0 | <1 | 0.15 |
| RMD-270 | GRAB | 8200 Jones Rd. | 14-Dec-15 | 0.74 | <1 | 2 | 8.0 | <1 | 0.18 |
| RMD-269 | GRAB | 14951 Triangle Rd. | 14-Dec-15 | 0.67 | <1 | <2 | 8.0 | <1 | 0.11 |
| RMD-253 | GRAB | 11051 No 3 Rd. | 14-Dec-15 | 0.87 | <1 | <2 | 8.0 | <1 | 0.11 |
| RMD-257 | GRAB | 6640 Blundell Rd. | 16-Dec-15 | 0.94 | <1 | <2 | 6.0 | <1 | 0.09 |
| RMD-258 | GRAB | 7000 Blk. Dyke Rd. | 16-Dec-15 | 0.86 | <1 | <2 | 6.0 | <1 | 0.09 |
| RMD-268 | GRAB | 13800 No. 3 Rd. (off Garden City) | 16-Dec-15 | 0.89 | <1 | 32 | 5.0 | <1 | 0.11 |
| RMD-260 | GRAB | 11111 Horseshoe Way | 16-Dec-15 | 0.76 | <1 | <2 | 7.0 | <1 | 0.09 |
| RMD-259 | GRAB | 10020 Amethyst Ave. | 16-Dec-15 | 0.83 | <1 | <2 | 7.0 | <1 | 0.10 |
| RMD-266 | GRAB | 9380 General Currie Rd. | 16-Dec-15 | 0.91 | <1 | <2 | 6.0 | <1 | 0.10 |
| RMD-261 | GRAB | 9911 Sidaway Rd. | 16-Dec-15 | 0.68 | <1 | 2 | 7.0 | <1 | 0.13 |
| RMD-263 | GRAB | 12560 Cambie Rd. | 16-Dec-15 | 0.79 | <1 | <2 | 7.0 | <1 | 0.09 |
| RMD-264 | GRAB | 13100 Mitchell Rd. | 16-Dec-15 | 0.89 | <1 | <2 | 6.0 | <1 | 0.16 |
| RMD-277 | GRAB | Opp. 11280 Twigg Place | 16-Dec-15 | 0.84 | <1 | <2 | 6.0 | <1 | 0.12 |
| RMD-262 | GRAB | 13799 Commerce Pkwy. | 16-Dec-15 | 0.69 | <1 | <2 | 7.0 | <1 | 0.11 |
| RMD-279 | GRAB | Opp. 20371 Westminster Hwy. | 16-Dec-15 | 0.75 | <1 | aminatic | 6.0 | <1 | 0.09 |
| RMD-278 | GRAB | 6651 Fraserwood Place | 16-Dec-15 | 0.71 | <1 | <2 | 7.0 | <1 | 0.10 |
| RMD-204 | GRAB | 3180 Granville Ave. | 18-Dec-15 | 1.0 | <1 | <2 | 8.0 | <1 | 0.11 |
| RMD-206 | GRAB | 4251 Moncton St. | 18-Dec-15 | 0.64 | <1 | 2 | 8.0 | <1 | 0.12 |
| RMD-216 | GRAB | 11080 No. 2 Rd. | 18-Dec-15 | 0.73 | <1 | <2 | 7.0 | <1 | 0.11 |
| RMD-212 | GRAB | Opp. 8600 Ryan Rd. | 18-Dec-15 | 0.62 | <1 | <2 | 8.0 | <1 | 0.10 |
| RMD-208 | GRAB | 13200 No. 4 Rd. | 18-Dec-15 | 0.81 | <1 | <2 | 8.0 | <1 | 0.11 |
| RMD-205 | GRAB | 13851 Steveston Hwy. | 18-Dec-15 | 0.55 | <1 | 2 | 9.0 | <1 | 0.11 |
| RMD-202 | GRAB | 1500 Valemont Way | 18-Dec-15 | 0.65 | <1 | <2 | 9.0 | <1 | 0.11 |
| RMD-214 | GRAB | 11720 Westminster Hwy. | 18-Dec-15 | 0.59 | <1 | <2 | 8.0 | <1 | 0.08 |
| RMD-267 | GRAB | 17240 Fedoruk | 18-Dec-15 | 0.62 | <1 | 2 | 8.0 | <1 | 0.09 |
| RMD-249 | GRAB | 23000 Blk. Dyke Rd. | 18-Dec-15 | 0.65 | <1 | <2 | 8.0 | <1 | 0.09 |
| RMD-276 | GRAB | 22271 Cochrane Drive | 18-Dec-15 | 0.58 | <1 | <2 | 7.0 | <1 | 0.10 |
| RMD-275 | GRAB | 5180 Smith Cres. | 18-Dec-15 | 0.64 | <1 | <2 | 9.0 | <1 | 0.10 |
| RMD-203 | GRAB | 23260 Westminster Hwy. | 18-Dec-15 | 0.66 | <1 | <2 | 8.0 | <1 | 0.33 |
| RMD-251 | GRAB | 5951 McCallan Rd. | 21-Dec-15 | 0.65 | <1 | NA | 6.0 | <1 | 0.10 |
| RMD-273 | GRAB | Opp. 8331 Fairfax Place | 21-Dec-15 | 0.82 | <1 | NA | 9.0 | <1 | 0.56 |
| RMD-252 | GRAB | 9751 Pendleton Rd. | 21-Dec-15 | 0.77 | <1 | NA | 7.0 | <1 | 0.16 |
| RMD-274 | GRAB | 10920 Springwood Court | 21-Dec-15 | 0.79 | <1 | NA | 8.0 | <1 | 0.17 |
| RMD-250 | GRAB | 6071 Azure Rd. | 21-Dec-15 | 0.97 | <1 | NA | 7.0 | <1 | 0.17 |
| RMD-271 | GRAB | 3800 Cessna Drive | 21-Dec-15 | 0.91 | <1 | NA | 8.0 | <1 | 0.17 |
| RMD-272 | GRAB | 751 Catalina Cres. | 21-Dec-15 | 0.85 | <1 | NA | 6.0 | <1 | 0.19 |
| RMD-255 | GRAB | 6000 Blk. Miller Rd. | 21-Dec-15 | 0.96 | <1 | NA | 6.0 | <1 | 0.35 |
| RMD-256 | GRAB | 1000 Blk. McDonald Rd. | CNCL - 557 Dec-15 | 0.48 | <1 | NA | 7.0 | <1 | 0.49 |

| Sampling Point | Sample Type | Sample Reported Name | Sampled Date | Chlorine Free mg/L | Ecoli MF/100mLs | HPC CFU/mls | Temperature °C | Total Coliform MF/100mLs | Turbidity NTU |
|----------------|-------------|-----------------------------------|--------------|--------------------|-----------------|-------------|----------------|--------------------------|---------------|
| RMD-254 | GRAB | 5300 No. 3 Rd. | 21-Dec-15 | 0.94 | <1 | NA | 7.0 | <1 | 0.20 |
| RMD-270 | GRAB | 8200 Jones Rd. | 21-Dec-15 | 0.74 | <1 | NA | 7.0 | <1 | 0.20 |
| RMD-269 | GRAB | 14951 Triangle Rd. | 21-Dec-15 | 0.71 | <1 | NA | 6.0 | <1 | 0.12 |
| RMD-253 | GRAB | 11051 No 3 Rd. | 21-Dec-15 | 0.81 | <1 | NA | 8.0 | <1 | 0.22 |
| RMD-263 | GRAB | 12560 Cambie Rd. | 22-Dec-15 | 0.87 | <1 | NA | 6.0 | <1 | 0.15 |
| RMD-204 | GRAB | 3180 Granville Ave. | 22-Dec-15 | 0.75 | <1 | NA | 8.0 | <1 | 0.19 |
| RMD-264 | GRAB | 13100 Mitchell Rd. | 22-Dec-15 | 0.85 | <1 | NA | 6.0 | <1 | 0.15 |
| RMD-206 | GRAB | 4251 Moncton St. | 22-Dec-15 | 0.73 | <1 | NA | 8.0 | <1 | 0.14 |
| RMD-277 | GRAB | Opp. 11280 Twigg Place | 22-Dec-15 | 0.76 | <1 | NA | 6.0 | <1 | 0.16 |
| RMD-216 | GRAB | 11080 No. 2 Rd. | 22-Dec-15 | 0.67 | <1 | NA | 8.0 | <1 | 0.12 |
| RMD-262 | GRAB | 13799 Commerce Pkwy. | 22-Dec-15 | 0.74 | <1 | NA | 7.0 | <1 | 0.12 |
| RMD-212 | GRAB | Opp. 8600 Ryan Rd. | 22-Dec-15 | 0.50 | <1 | NA | 8.0 | <1 | 0.16 |
| RMD-208 | GRAB | 13200 No. 4 Rd. | 22-Dec-15 | 0.64 | <1 | NA | 7.0 | <1 | 0.14 |
| RMD-278 | GRAB | 6651 Fraserwood Place | 22-Dec-15 | 0.74 | <1 | NA | 7.0 | <1 | 0.35 |
| RMD-205 | GRAB | 13851 Steveston Hwy. | 22-Dec-15 | 0.55 | <1 | NA | 7.0 | <1 | 0.15 |
| RMD-279 | GRAB | Opp. 20371 Westminster Hwy. | 22-Dec-15 | 0.77 | <1 | NA | 5.0 | <1 | 0.14 |
| RMD-202 | GRAB | 1500 Valemont Way | 22-Dec-15 | 0.65 | <1 | NA | 7.0 | <1 | 0.10 |
| RMD-261 | GRAB | 9911 Sidaway Rd. | 22-Dec-15 | 0.72 | <1 | NA | 7.0 | <1 | 0.10 |
| RMD-214 | GRAB | 11720 Westminster Hwy. | 22-Dec-15 | 0.65 | <1 | NA | 7.0 | <1 | 0.11 |
| RMD-260 | GRAB | 11111 Horseshoe Way | 22-Dec-15 | 0.92 | <1 | NA | 6.0 | <1 | 0.12 |
| RMD-259 | GRAB | 10020 Amethyst Ave. | 22-Dec-15 | 0.84 | <1 | NA | 7.0 | <1 | 0.11 |
| RMD-267 | GRAB | 17240 Fedoruk | 22-Dec-15 | 0.55 | <1 | NA | 7.0 | <1 | 0.13 |
| RMD-266 | GRAB | 9380 General Currie Rd. | 22-Dec-15 | 1.0 | <1 | NA | 6.0 | <1 | 0.13 |
| RMD-249 | GRAB | 23000 Blk. Dyke Rd. | 22-Dec-15 | 0.59 | <1 | NA | 8.0 | <1 | 0.13 |
| RMD-276 | GRAB | 22271 Cochrane Drive | 22-Dec-15 | 0.59 | <1 | NA | 8.0 | <1 | 0.12 |
| RMD-268 | GRAB | 13800 No. 3 Rd. (off Garden City) | 22-Dec-15 | 0.89 | <1 | NA | 7.0 | <1 | 0.14 |
| RMD-275 | GRAB | 5180 Smith Cres. | 22-Dec-15 | 0.54 | <1 | NA | 8.0 | <1 | 0.14 |
| RMD-258 | GRAB | 7000 Blk. Dyke Rd. | 22-Dec-15 | 0.83 | <1 | NA | 7.0 | <1 | 0.14 |
| RMD-203 | GRAB | 23260 Westminster Hwy. | 22-Dec-15 | 0.51 | <1 | NA | 8.0 | <1 | 0.15 |
| RMD-257 | GRAB | 6640 Blundell Rd. | 22-Dec-15 | 0.89 | <1 | NA | 6.0 | <1 | 0.12 |
| RMD-251 | GRAB | 5951 McCallan Rd. | 29-Dec-15 | 1.0 | <1 | NA | 7.0 | <1 | 0.14 |
| RMD-273 | GRAB | Opp. 8331 Fairfax Place | 29-Dec-15 | 0.84 | <1 | NA | 8.0 | <1 | 0.68 |
| RMD-252 | GRAB | 9751 Pendleton Rd. | 29-Dec-15 | 0.92 | <1 | NA | 7.0 | <1 | 0.15 |
| RMD-274 | GRAB | 10920 Springwood Court | 29-Dec-15 | 0.88 | <1 | NA | 8.0 | <1 | 0.66 |
| RMD-250 | GRAB | 6071 Azure Rd. | 29-Dec-15 | 0.98 | <1 | NA | 6.0 | <1 | 0.13 |
| RMD-271 | GRAB | 3800 Cessna Drive | 29-Dec-15 | 0.97 | <1 | NA | 7.0 | <1 | 0.11 |
| RMD-272 | GRAB | 751 Catalina Cres. | 29-Dec-15 | 1.0 | <1 | NA | 8.0 | <1 | 0.27 |
| RMD-255 | GRAB | 6000 Blk. Miller Rd. | 29-Dec-15 | 1.1 | <1 | NA | 7.0 | <1 | 0.26 |
| RMD-256 | GRAB | 1000 Blk. McDonald Rd. | 29-Dec-15 | 0.22 | <1 | NA | 8.0 | <1 | 0.79 |
| RMD-254 | GRAB | 5300 No. 3 Rd. | 29-Dec-15 | 0.89 | <1 | NA | 7.0 | <1 | 0.13 |

CNCL - 558

| Sampling Point | Sample Type | Sample Reported Name | Sampled Date | Chlorine Free mg/L | Ecoli MF/100mLs | HPC CFU/mls | Temperature °C | Total Coliform MF/100mLs | Turbidity NTU |
|----------------|-------------|-----------------------------------|--------------|--------------------|-----------------|-------------|----------------|--------------------------|---------------|
| RMD-270 | GRAB | 8200 Jones Rd. | 29-Dec-15 | 0.82 | <1 | NA | 7.0 | <1 | 0.12 |
| RMD-269 | GRAB | 14951 Triangle Rd. | 29-Dec-15 | 0.69 | <1 | NA | 7.0 | <1 | 0.10 |
| RMD-253 | GRAB | 11051 No 3 Rd. | 29-Dec-15 | 0.87 | <1 | NA | 6.0 | <1 | 0.13 |
| RMD-202 | GRAB | 1500 Valemont Way | 30-Dec-15 | 0.56 | <1 | NA | 5.0 | <1 | 0.09 |
| RMD-263 | GRAB | 12560 Cambie Rd. | 30-Dec-15 | 0.85 | <1 | NA | 6.0 | <1 | 0.08 |
| RMD-275 | GRAB | 5180 Smith Cres. | 30-Dec-15 | 0.62 | <1 | NA | 6.0 | <1 | 0.09 |
| RMD-264 | GRAB | 13100 Mitchell Rd. | 30-Dec-15 | 0.82 | <1 | NA | 7.0 | <1 | 0.11 |
| RMD-277 | GRAB | Opp. 11280 Twigg Place | 30-Dec-15 | 0.79 | <1 | NA | 7.0 | <1 | 0.12 |
| RMD-203 | GRAB | 23260 Westminster Hwy. | 30-Dec-15 | 0.64 | <1 | NA | 6.0 | <1 | 0.10 |
| RMD-262 | GRAB | 13799 Commerce Pkwy. | 30-Dec-15 | 0.60 | <1 | NA | 6.0 | <1 | 0.08 |
| RMD-276 | GRAB | 22271 Cochrane Drive | 30-Dec-15 | 0.49 | <1 | NA | 8.0 | <1 | 0.08 |
| RMD-278 | GRAB | 6651 Fraserwood Place | 30-Dec-15 | 0.61 | <1 | NA | 7.0 | <1 | 0.09 |
| RMD-249 | GRAB | 23000 Blk. Dyke Rd. | 30-Dec-15 | 0.64 | <1 | NA | 8.0 | <1 | 0.10 |
| RMD-279 | GRAB | Opp. 20371 Westminster Hwy. | 30-Dec-15 | 0.58 | <1 | NA | 5.0 | <1 | 0.12 |
| RMD-267 | GRAB | 17240 Fedoruk | 30-Dec-15 | 0.59 | <1 | NA | 6.0 | <1 | 0.08 |
| RMD-261 | GRAB | 9911 Sidaway Rd. | 30-Dec-15 | 0.66 | <1 | NA | 6.0 | <1 | 0.11 |
| RMD-214 | GRAB | 11720 Westminster Hwy. | 30-Dec-15 | 0.72 | <1 | NA | 7.0 | <1 | 0.11 |
| RMD-260 | GRAB | 11111 Horseshoe Way | 30-Dec-15 | 0.55 | <1 | NA | 6.0 | <1 | 0.16 |
| RMD-205 | GRAB | 13851 Steveston Hwy. | 30-Dec-15 | 0.49 | <1 | NA | 7.0 | <1 | 0.09 |
| RMD-259 | GRAB | 10020 Amethyst Ave. | 30-Dec-15 | 0.59 | <1 | NA | 7.0 | <1 | 0.17 |
| RMD-208 | GRAB | 13200 No. 4 Rd. | 30-Dec-15 | 0.91 | <1 | NA | 7.0 | <1 | 0.10 |
| RMD-266 | GRAB | 9380 General Currie Rd. | 30-Dec-15 | 0.81 | <1 | NA | 7.0 | <1 | 0.17 |
| RMD-212 | GRAB | Opp. 8600 Ryan Rd. | 30-Dec-15 | 0.82 | <1 | NA | 7.0 | <1 | 0.13 |
| RMD-268 | GRAB | 13800 No. 3 Rd. (off Garden City) | 30-Dec-15 | 0.72 | <1 | NA | 7.0 | <1 | 0.14 |
| RMD-216 | GRAB | 11080 No. 2 Rd. | 30-Dec-15 | 0.71 | <1 | NA | 7.0 | <1 | 0.08 |
| RMD-258 | GRAB | 7000 Blk. Dyke Rd. | 30-Dec-15 | 0.82 | <1 | NA | 7.0 | <1 | 0.09 |
| RMD-206 | GRAB | 4251 Moncton St. | 30-Dec-15 | 0.74 | <1 | NA | 7.0 | <1 | 0.09 |
| RMD-257 | GRAB | 6640 Blundell Rd. | 30-Dec-15 | 0.85 | <1 | NA | 6.0 | <1 | 0.08 |

APPENDIX 4: SCADA AND PRESSURE TESTING SITES

| | STATION NAME | STATION TYPE | INSTALLATION |
|-----|--------------------------|--------------|--------------|
| 216 | SHELL & STEVESTON PRV | WATER PRV | PERMANENT |
| 217 | NELSON & BLUNDELL PRV | WATER PRV | PERMANENT |
| 218 | SHELL & BLUNDELL PRV | WATER PRV | PERMANENT |
| 219 | SHELL & WILLIAMS PRV | WATER PRV | PERMANENT |
| 220 | SHELL & BIRD PRV | WATER PRV | PERMANENT |
| 251 | NELSON & WESTMINSTER PRV | WATER PRV | WIP |
| 252 | FERGUSON PRV | WATER PRV | PERMANENT |
| 253 | GRAUER PRV | WATER PRV | PERMANENT |
| 254 | OAKSTREET PRV | WATER PRV | PERMANENT |
| | NELSON NORTH PRV | WATER PRV | PERMANENT |
| | CAMBIE PRV | WATER PRV | NO SCADA |
| | OAK & RIVER | WATER PRV | NO SCADA |
| | SHELL & MONTEITH | WATER PRV | NO SCADA |
| | SHELL & WESTMINSTER | WATER PRV | NO SCADA |
| 1 | PRESSURE SITES | | |
| 5 | QUEENSBOROUGH | DRAINAGE | PERMANENT |
| 40 | NO 6 ROAD SOUTH | DRAINAGE | PERMANENT |
| 48 | STEVESTON | SANI PUMPS | PERMANENT |
| 80 | BARNARD | SANI PUMPS | PERMANENT |
| 106 | LYNAS | SANI PUMPS | PERMANENT |
| 167 | BRIGHOUSE | SANI PUMPS | PERMANENT |
| 206 | EDGEMERE | SANI PUMPS | PERMANENT |
| 42 | GRAYBAR | SANI PUMPS | PERMANENT |
| 110 | RICHMOND PARK | SANI PUMPS | PERMANENT |
| 174 | LESLIE | SANI PUMPS | PERMANENT |
| 189 | SIMPSON | SANI PUMPS | PERMANENT |
| 193 | BURROWS | SANI PUMPS | PERMANENT |
| 190 | BURKEVILLE | SANI PUMPS | PERMANENT |
| 119 | TWIGG | SANI PUMPS | PERMANENT |
| 180 | RICHMOND CENTRE | SANI PUMPS | PERMANENT |
| 89 | WOODHEADEAST | SANI PUMPS | PERMANENT |
| 122 | MAPLE | SANI PUMPS | PERMANENT |
| | ROBINSON | SANI PUMPS | PERMANENT |

APPENDIX 5: 2015 THM AND HAA TEST RESULTS

| Sample | Date Sampled | THM (ppb) | | | | | | HAA (ppb) | | | | | | |
|---------|------------------|----------------------|-----------|----------------------|------------|-----------------------|---|--------------------|---------------------|----------------------|-----------------------|----------------------|-----------------------|--|
| | | Bromodichloromethane | Bromoform | Chlorodibromomethane | Chloroform | Total Trihalomethanes | Total THM Quarterly Average (Guileline Limit 100ppb/mL) | Dibromoacetic Acid | Dichloroacetic Acid | Monobromoacetic Acid | Monochloroacetic Acid | Trichloroacetic Acid | Total Haloacetic Acid | Total HAA Quarterly Average (Guileline Limit 80ppb/mL) |
| RMD-250 | 2014-06-04 00:00 | <1 | <1 | <1 | 58 | 58.6 | | <0.5 | 31 | <1 | 8 | 37.3 | 76.9 | |
| RMD-250 | 2014-09-03 00:00 | <1 | <1 | <1 | 50 | 50.5 | | <0.5 | 29 | <1 | 8 | 49.8 | 87.5 | |
| RMD-250 | 2014-11-20 00:00 | <1 | <1 | <1 | 29 | 29.5 | | <0.5 | 13 | <1 | 4 | 14.9 | 32.8 | |
| RMD-250 | 2015-02-18 00:00 | <1 | <1 | <1 | 27 | 27.2 | 41 | <0.5 | 8 | <1 | 4 | 9.5 | 22.5 | 55 |
| RMD-250 | 2015-05-20 00:00 | <1 | <1 | <1 | 24 | 25.1 | 33 | <0.5 | 8 | <1 | 4 | 5.8 | 18.6 | 40 |
| RMD-250 | 2015-08-19 00:00 | <1 | <1 | <1 | 16 | 16.9 | 25 | <0.5 | 12 | <1 | 10 | 11.9 | 34.7 | 27 |
| RMD-250 | 2015-11-25 00:00 | <1 | <1 | <1 | 26 | 27.6 | 24 | <0.5 | 10 | <1 | 9 | 9.8 | 30.5 | 27 |
| | | | | | | | | | | | | | | |
| RMD-251 | 2014-06-04 00:00 | <1 | <1 | <1 | 49 | 49.3 | | <0.5 | 28 | <1 | 5 | 32.4 | 65.7 | |
| RMD-251 | 2014-09-03 00:00 | <1 | <1 | <1 | 46 | 46.4 | | 0.5 | 31 | <1 | 10 | 52.3 | 94.5 | |
| RMD-251 | 2014-11-20 00:00 | <1 | <1 | <1 | 26 | 26.9 | | <0.5 | 10 | 1 | 5 | 10.7 | 27.1 | |
| RMD-251 | 2015-02-18 00:00 | <1 | <1 | <1 | 26 | 26.9 | 37 | <0.5 | 10 | <1 | 4 | 12 | 27.7 | 54 |
| RMD-251 | 2015-05-20 00:00 | <1 | <1 | <1 | 22 | 22.9 | 31 | <0.5 | 10 | <1 | 4 | 10.3 | 25.3 | 44 |
| RMD-251 | 2015-08-19 00:00 | 2 | <1 | <1 | 27 | 28.6 | 26 | <0.5 | 14 | <1 | 10 | 15 | 40.1 | 30 |
| RMD-251 | 2015-11-25 00:00 | <1 | <1 | <1 | 23 | 24.2 | 26 | <0.5 | 9 | <1 | 7 | 7.2 | 23.9 | 29 |
| | | | | | | | | | | | | | | |
| RMD-258 | 2014-06-04 00:00 | <1 | <1 | <1 | 54 | 54.9 | | <0.5 | 28 | <1 | 6 | 36.5 | 72 | |
| RMD-258 | 2014-09-03 00:00 | <1 | <1 | <1 | 49 | 49.5 | | 0.5 | 31 | <1 | 8 | 59.1 | 99.5 | |
| RMD-258 | 2014-11-20 00:00 | <1 | <1 | <1 | 30 | 30 | | <0.5 | 12 | <1 | 4 | 14.8 | 31.6 | |
| RMD-258 | 2015-02-18 00:00 | <1 | <1 | <1 | 24 | 24.9 | 40 | <0.5 | 7 | <1 | 3 | 6.8 | 17.7 | 55 |
| RMD-258 | 2015-05-20 00:00 | <1 | <1 | <1 | 25 | 25.4 | 32 | <0.5 | 10 | <1 | 5 | 13.2 | 29.1 | 44 |
| RMD-258 | 2015-08-19 00:00 | 2 | <1 | <1 | 29 | 30.5 | 28 | <0.5 | 18 | <1 | 8 | 16.7 | 43.6 | 31 |
| RMD-258 | 2015-11-25 00:00 | <1 | <1 | <1 | 25 | 26.6 | 27 | <0.5 | 10 | <1 | 9 | 9.1 | 29.7 | 30 |
| | | | | | | | | | | | | | | |
| RMD-259 | 2014-06-04 00:00 | <1 | <1 | <1 | 58 | 58.9 | | <0.5 | 31 | <1 | 7 | 36.4 | 74.2 | |
| RMD-259 | 2014-09-03 00:00 | <1 | <1 | <1 | 48 | 48.6 | | <0.5 | 27 | <1 | 7 | 50.2 | 85.2 | |
| RMD-259 | 2014-11-20 00:00 | <1 | <1 | <1 | 29 | 29.8 | | <0.5 | 11 | <1 | 4 | 15.2 | 31 | |
| RMD-259 | 2015-02-18 00:00 | <1 | <1 | <1 | 28 | 28.3 | 41 | <0.5 | 15 | <1 | 4 | 20.4 | 40.9 | 58 |
| RMD-259 | 2015-05-20 00:00 | <1 | <1 | <1 | 14 | 14.3 | 30 | <0.5 | 10 | <1 | 4 | 11.8 | 26.7 | 46 |
| RMD-259 | 2015-08-19 00:00 | 1 | <1 | <1 | 34 | 35.1 | 27 | <0.5 | 19 | <1 | 9 | 20.2 | 48.9 | 37 |
| RMD-259 | 2015-11-25 00:00 | <1 | <1 | <1 | 25 | 26.3 | 26 | <0.5 | 10 | <1 | 7 | 10.7 | 29.7 | 37 |

| Sample | Date Sampled | THM (ppb) | | | | | HAA (ppb) | | | | | | Extras |
|---------|------------------|----------------------|-----------|----------------------|------------|-----------------------|--------------------|---------------------|----------------------|-----------------------|----------------------|-----------------------|--------|
| | | Bromodichloromethane | Bromoform | Chlorodibromomethane | Chloroform | Total Trihalomethanes | Dibromoacetic Acid | Dichloroacetic Acid | Monobromoacetic Acid | Monochloroacetic Acid | Trichloroacetic Acid | Total Haloacetic Acid | |
| RMD-250 | 2015-11-25 00:00 | <1 | <1 | <1 | 26 | 27.6 | <0.5 | 10 | <1 | 9 | 9.8 | 30.5 | |
| RMD-251 | 2015-11-25 00:00 | <1 | <1 | <1 | 23 | 24.2 | <0.5 | 9 | <1 | 7 | 7.2 | 23.9 | |
| RMD-258 | 2015-11-25 00:00 | <1 | <1 | <1 | 25 | 26.6 | <0.5 | 10 | <1 | 9 | 9.1 | 29.7 | |
| RMD-259 | 2015-11-25 00:00 | <1 | <1 | <1 | 25 | 26.3 | <0.5 | 10 | <1 | 7 | 10.7 | 29.7 | 7.2 |

APPENDIX 6: 2015 HEAVY METAL TESTING RESULTS

Metro Vancouver
 Quality Control Division - Chemistry
 1299 Derwent Way, Delta BC V3M 5V9
 Phone: 604-523-7173 / 7174 Fax: 604-525-0932

| | | RMD-250 | RMD-257 | RMD-263 |
|------------------|---------------------------|------------------|-------------------|------------------|
| Metal | Sample Description | 6071 Azure Rd. | 6640 Blundell Rd. | 12560 Cambie Rd. |
| | Sample Date | 2015-10-21 15:10 | 2015-10-21 15:00 | 2015-10-21 12:30 |
| | Sample Type | GRAB | GRAB | GRAB |
| Aluminum Total | µg/L | 26 | 23 | 24 |
| Antimony Total | µg/L | <0.5 | <0.5 | <0.5 |
| Arsenic Total | µg/L | <0.5 | <0.5 | <0.5 |
| Barium Total | µg/L | 3.8 | 3.9 | 3.9 |
| Boron Total | µg/L | <10 | <10 | <10 |
| Cadmium Total | µg/L | <0.2 | <0.2 | <0.2 |
| Calcium Total | µg/L | 4380 | 4220 | 4240 |
| Chromium Total | µg/L | 0.25 | 0.21 | 0.19 |
| Cobalt Total | µg/L | <0.5 | <0.5 | <0.5 |
| Copper Total | µg/L | 14.3 | 1.9 | 2.3 |
| Iron Total | µg/L | 6 | <5 | <5 |
| Lead Total | µg/L | 1.0 | <0.5 | <0.5 |
| Magnesium Total | µg/L | 176 | 204 | 201 |
| Manganese Total | µg/L | 3.8 | 6.1 | 5.9 |
| Mercury Total | µg/L | <0.05 | <0.05 | <0.05 |
| Molybdenum Total | µg/L | <0.5 | <0.5 | <0.5 |
| Nickel Total | µg/L | <0.5 | <0.5 | <0.5 |
| Potassium Total | µg/L | 245 | 251 | 247 |
| Selenium Total | µg/L | <0.5 | <0.5 | <0.5 |
| Silver Total | µg/L | <0.5 | <0.5 | <0.5 |
| Sodium Total | µg/L | 2040 | 2160 | 2040 |
| Zinc Total | µg/L | 4.4 | <3 | <3 |

APPENDIX 7: SAMPLE DRINKING WATER QUALITY ADVISORY

CITY OF RICHMOND ANNUAL WATERMAIN FLUSHING NOTIFICATION

On Sunday, February 21, the Water Services section will begin the annual watermain flushing program. To minimize disruptions, this work will be conducted from Sunday to Friday, 9:00 p.m. to 6:30 a.m. for the duration of approximately nine weeks.

Flushing watermains is required to maintain water quality. Your water will not be turned off; however, during this time you may experience water pressure fluctuation or discolouration. This is not a health concern and should only last for a short time. It is recommended that you run the cold water until the discolouration clears.

If you have any questions, please contact 604-270-8721. For more information on Richmond's high-quality tap water and other water education programs, visit: www.richmond.ca/water.

APPENDIX 8: SPECIFIC EMERGENCY RESPONSE PLANS

Positive Response for Fecal or E. coli

If a water sample tests positive for fecal coliform, the following response plan will occur:

- The municipality's water quality personnel and the Medical Health Officer will be notified by the Metro Vancouver laboratory.
- Interim samples from the site will be examined. Interim samples are samples in the period between when the fecal positive sample was taken, and when it was determined to be fecal positive.
- Arrangements will be made for the immediate collection of a repeat sample including, where possible, samples from upstream and downstream of the fecal positive sample.
- The chlorine residual for the sample noted on the sampler's Water Sample Data Sheet will be reviewed to determine if a localized loss of disinfectant occurred.
- All water utility personnel will be contacted to determine if there was any loss of pressure, or other unusual events, that may have led to contaminants entering the system.
- The need for a boil-water advisory will be evaluated by the City and the Medical Health Officer. If a boil-water advisory is deemed necessary, the municipality will carry out various means to inform the public. Metro Vancouver will be informed of this public advisory.
- The City, in consultation with the Medical Health Officer, will determine the need and extent for a boil-water advisory.
- The Metro Vancouver laboratory will initiate procedures to identify species of the fecal positive organism with standard biochemical tests.
- The Medical Health Officer will be contacted with the repeat sample results and the results of the species identification on the fecal positive sample when these tests are complete.

In the event of possible E. coli or fecal coliform contamination, all steps to ensure public health and safety will be taken including banning water usage if necessary.

Chemical or Biological Contamination Response

In the event of chemical or biological contamination, in source waters or the City's distribution system, the following actions will be taken by both, the City of Richmond and Metro Vancouver:

- Immediately notify Vancouver Coastal Health.
- Identify the chemical and any public health risk factors associated with its presence in potable water.
- Isolate the contaminated zone area and determine the level of contamination.
- Issue a public advisory in consultation with the Medical Health Officer.

In the event of possible biological or chemical contamination, all steps to safety will be taken to ensure public health including banning water usage if necessary.

Turbidity Response

Turbidity (cloudy water) occurs during periods of heavy rain at and surrounding Metro Vancouver water sources. The City of Richmond, in conjunction with Vancouver Coastal Health, has developed a turbidity response plan, which considers the City's responsibility for due diligence without unreasonably constraining the water utility's ability to operate the system.

During turbidity events of >1 NTU the staff will:

- Begin a rigorous sampling program for microbiological activity and residual chlorine.
- Monitor the City's supervisory control and data acquisition (SCADA) system with updates sent to Vancouver Coastal Health on a predetermined schedule.
- Issue a public communication in consultation with the regional Health Authority.
- If necessary, issue a boil-water advisory to residents receiving turbid water.

Response to Interruption of Primary and/or Secondary Disinfection

Upon notification by Metro Vancouver Operations that an interruption in disinfection has occurred:

- Staff will monitor residual levels of chlorine at strategic locations in the Metro Vancouver supply area.
- The City's SCADA system will be monitored with updates sent to Vancouver Coastal Health on a predetermined schedule, as set by the health authority,
- In cases where chlorine residual is less than 0.2 ppm, City crews will flush the affected area until an acceptable level is achieved.
- These actions will continue until disinfection is resumed and adequate levels of residual chlorine have been reached in the distribution system.

Response to Loss of Pressure Due to High Demand

In the event of a pressure loss due to high demand:

- City staff will attempt to rectify the problem as soon as possible using various demands management techniques and by supplementing supply to problem areas.
- Metro Vancouver and the Medical Health Officer will be notified of any water quality issues.
- City staff will perform chlorine residual tests at various locations to determine if adequate disinfectant is present in the distribution.
- All water quality complaints from the public will be thoroughly investigated due to the potential for water contamination during low water pressure.

Response to Watermain Breaks with Suspected Contamination

All watermain breaks where chemical or microbiological contamination of the system is suspected will be immediately reported to the Medical Health Officer. The municipality will isolate the contaminated section from the rest of the distribution system. Once the watermain has been repaired, chlorine residual testing will be conducted at various locations affected by the main break. If low chlorine residuals are found, necessary actions to increase the levels of free chlorine will be carried out. If bacterial contamination is suspected, water samples will be analyzed and appropriate action taken.



City of Richmond

6911 No. 3 Road, Richmond, BC V6Y 2C1

Telephone: 604-276-4000

www.richmond.ca

CNCL - 567

2015 Annual Water Quality Report Summary

In 2015, Richmond residents enjoyed high-quality and reliable drinking water. Water Services staff collected 2,027 water samples from 39 sampling sites to ensure excellent water quality.

Richmond is dedicated to promoting the value of municipal tap water, maximizing opportunities for use of tap water in municipal facilities and developing strategies for making tap water the “water of choice” in our community.



Water quality sampling

How does Richmond provide high-quality tap water?

- By testing all 39 water quality sites on a regular basis.
- By continuous preventative maintenance and monitoring.
- By providing the water system with the highest degree of care to ensure that it’s an inhospitable environment for any harmful bacteria or toxins.
- By proactive watermain replacement and maintenance projects.

Multi-Barrier Approach

Richmond recognizes that in order to provide the highest quality water, several methods must be used to ensure its superiority – hence the “Multi-Barrier Approach”.

The “Multi-Barrier Approach” includes:

- disinfection of the water at the source;
- water quality monitoring at seven pressure reducing valve (PRV) stations where the water enters our system;
- weekly microbiological testing;
- system operators that are certified by the Environmental Operators Certification Program of BC;
- maintenance practices that are of the highest standard.



PRV station maintenance

Heterotrophic Plate Count (HPC)

- The HPC count indicates the presence of nutrients that could facilitate the growth of harmful bacteria such as E. coli.
- By reducing the HPC levels, the possibility of bacteriological re-growth is essentially reduced.
- The minimal positive chlorine residual in our water also disinfects and eliminates harmful substances within our distribution system.



Watermain tie-in

2015 Results

- Provided 34.6 million m³ of the highest quality drinking water to nearly 213,900 Richmond residents.
- Conducted 2,027 microbiological tests.
- Maintained 13 pressure reducing value (PRV) stations.
- Maintained 4,765 fire hydrants to ensure water is available during an emergency.
- Repaired 41 watermain breaks without compromising the integrity of the water distribution system.
- Discovered and repaired 33 non-visible underground leaks through Richmond’s leak detection program.
- Hosted over 500 students from Richmond elementary schools as part of the annual educational program: Project WET.
- Upgraded 3,000 m of new watermain through Capital projects and 347 water services for new developments.



Project WET

Summary

Richmond residents will continue to enjoy drinking water that is fresh, reliable and of high-quality. It is without a doubt that the City of Richmond consistently excels at providing tap water of excellent quality!



Public Works Open House