



City of Richmond

Report to Committee

To: Public Works and Transportation Committee

Date: April 13, 2017

From: Tom Stewart, ASCT.
Director, Public Works Operations

File: 10-6000-01/2017-Vol
01

Re: 2016 Annual Water Quality Report

Staff Recommendation

That the staff report titled "2016 Annual Water Quality Report" dated April 13, 2017 from the Director, Public Works Operations, be endorsed and made available to the community through the City's website and through various communication tools including social media and as part of community outreach activities.

Tom Stewart, ASCT.
Director, Public Works Operations
(604-233-3301)

Att. 2

REPORT CONCURRENCE	
CONCURRENCE OF GENERAL MANAGER 	
REVIEWED BY STAFF REPORT / AGENDA REVIEW SUBCOMMITTEE	INITIALS:
APPROVED BY CAO 	

Staff Report

Origin

In 2001, the Province of British Columbia enacted the Drinking Water Protection Act, which provided the Minister of Health with the authority to implement and enforce standards for water supply systems in British Columbia. In May 2003, regulations to be implemented under the Drinking Water Protection Act were adopted by the legislature as the Drinking Water Protection Regulation. These Acts were updated on April 29, 2014 under Bill 18 – 2014: the Water Sustainability Act.

This report presents the City's "2016 Annual Water Quality Report" (Attachment 1), which enables the City to meet its obligations for public reporting to comply with applicable requirements in accordance with these regulations. A summary of the 2016 Annual Water Quality Report is also presented as Attachment 2.

This report supports Council's 2014-2018 Term Goal #6 Quality Infrastructure Networks:

6.1. Safe and sustainable infrastructure.

This report supports Council's 2014-2018 Term Goal #9 A Well-Informed Citizenry:

9.1. Understandable, timely, easily accessible public communication.

Analysis

The Drinking Water Protection Regulation requires water purveyors in BC to possess an operating permit, which confirms the Drinking Water Officer for the area has approved the water supply. The Drinking Water Officer is given the authority to monitor water purveyors to ensure they are providing safe drinking water through compliance with the British Columbia Drinking Water Protection Regulation, and any other conditions of the operating permit.

Under the Regulation, the City of Richmond is required to:

- Develop and maintain a process to notify the Medical Health Officer and the Drinking Water Officer of situations or conditions that render or could render the water unfit to drink;
- Implement and maintain a plan for collecting, shipping and analyzing water samples in compliance with the direction set by the Drinking Water Officer; and
- Implement and maintain a plan for reporting monitoring results to the Drinking Water Officer and to water users.

Richmond thrives on its ability to provide water for not only Richmond Fire-Rescue in the event of a fire, but for residents and businesses. To ensure a consistent supply, the capital watermain replacement program is a proactive approach to avoiding breaks and has proven to be a reliable and valuable tool in water distribution management. In 2016, Public Works staff attended to 38 watermain breaks. Repairs for a single watermain break can amount to \$100,000 plus damages to private properties and service disruptions to businesses and residents. As such, a proactive replacement and maintenance program is essential to minimizing costs and ensuring minimal to no disruptions in water quality and supply.

Highlights of the 2016 Annual Water Quality Report include:

- Richmond residents enjoy high-quality, reliable drinking water.
- 2,040 water samples were collected to ensure water quality and each passed with outstanding results.
- Test results confirm high quality water and demonstrate continuous improvement.
- 34.8M cubic metres of water were purchased in 2016 compared to 34.6M cubic metres in 2015.
- Richmond's tap water stations are used in many community events providing potable water to the public and promoting tap water usage.
- The educational program Project WET, where students learn about water conservation, water quality and water distribution, represents the partnership between Richmond School Board and Public Works.

These and many other initiatives are detailed in the attached "2016 Annual Water Quality Report".

Proposed Communication

Subject to Council's approval, the "2016 Annual Water Quality Report" will be posted on the City's website and made available through various communication tools including social media channels and as part of community outreach activities.

Financial Impact

None.

Conclusion

The 2016 Annual Water Quality Report outlines the methods in which the City manages its water system to ensure compliance with applicable provincial requirements under the Drinking Water Protection Act. In 2016, the City's water quality met and exceeded the required standards to ensure residents enjoyed high quality, reliable and safe drinking water.

This report has been reviewed and endorsed by the Medical Health Officer of Vancouver Coastal Health Authority as part of the City's reporting obligations.



Bryan Shepherd
Manager, Waterworks
(604-233-3334)

- Att. 1: 2016 Annual Water Quality Report Summary
2: 2016 Annual Water Quality Report

2016 Annual Water Quality Report Summary

In 2016, Richmond residents enjoyed high-quality and reliable drinking water. Water Services staff collected 2,040 water samples from 40 sampling sites to ensure excellent water quality.

Richmond is dedicated to promoting the value of municipal tap water, maximizing opportunities for use of tap water in municipal facilities and developing strategies for making tap water the “water of choice” in our community.



Servicing a fire hydrant

How does Richmond provide high-quality tap water?

- By testing all 40 water quality sites on a regular basis.
- By continuous preventative maintenance and monitoring.
- By providing the water system with the highest degree of care to ensure that it's an inhospitable environment for any harmful bacteria or toxins.
- By proactive watermain replacement and maintenance projects.

Multi-Barrier Approach

Richmond recognizes that in order to provide the highest quality water, several methods must be used to ensure its superiority – hence the “Multi-Barrier Approach”

The “Multi-Barrier Approach” includes:

- disinfection of the water at the source;
- water quality monitoring capabilities at seven pressure reducing valve (PRV) stations;
- weekly microbiological testing;
- system operators that are certified by the Environmental Operators Certification Program of BC;
- maintenance practices that are of the highest standard.



Water quality sampling

Heterotrophic Plate Count (HPC)

- The HPC count indicates the presence of nutrients that could facilitate the growth of harmful bacteria such as E. coli.
- By reducing the HPC levels, the possibility of bacteriological re-growth is essentially reduced.
- The minimal positive chlorine residual in our water also disinfects and eliminates harmful substances within our distribution system.



Pressure management system installation

2016 Results

- Provided 34.8 million m³ of the highest quality drinking water to 218,307 Richmond residents.
- Conducted 2,040 microbiological tests.
- Maintained 13 pressure reducing value (PRV) stations.
- Maintained 4,817 fire hydrants to ensure water is available during an emergency.
- Repaired 38 watermain breaks without compromising the integrity of the water distribution system.
- Discovered and repaired 38 non-visible underground leaks through Richmond’s leak detection program.
- Hosted over 300 students from Richmond elementary schools as part of the annual educational program: Project WET.
- Installed 5,000 m of new Capital watermain and 343 water services for new developments.



Testing the sample

Summary

Richmond residents will continue to enjoy drinking water that is fresh, reliable and of high-quality. It is without a doubt that the City of Richmond consistently excels at providing tap water of excellent quality!



Project WET

City of Richmond 2016 Annual Water Quality Report



Richmond is dedicated to promoting the value of municipal tap water, maximizing opportunities for use of tap water in municipal facilities and developing strategies for making tap water the "water of choice" in our community.

Contents

Executive Summary	3
Introduction	5
Metro Vancouver Water District	6
Water Distribution System Overview	8
Pressure Reducing Valves (PRV)	9
Water Quality Monitoring	10
Physical Parameters	14
Mobile Emergency Response Unit	16
Public Notification	17
Water Conservation Programs	18
Water Education Programs	20
Conclusion	22
Appendices	23

PWT - 44

Executive Summary

The purpose of this report is to fulfill the requirements set out in the British Columbia Drinking Water Protection Act (BCDWPA) by giving an overview of the water distribution system, describing the maintenance conducted, detailing some of the unique features of the system and providing the results of Richmond's water quality testing program.

Test results confirm high-quality water and demonstrate continuous improvement. Richmond's water system is provided with the highest degree of care to ensure that it's an inhospitable environment for any harmful bacteria or toxins. Also, Water Utility funding contributes to proactive watermain replacement and maintenance projects that will ensure the overall health of the system well into the future.

In 2016, the City of Richmond's Water Services staff undertook the following:

- provided 34.8 million m³ of the highest quality drinking water to nearly 218,307 Richmond residents;
- conducted 2,040 microbiological tests from 40 test locations;
- maintained 13 pressure reducing valve (PRV) stations;
- maintained 4,817 fire hydrants to ensure water is available during an emergency;
- repaired 38 watermain breaks without compromising the integrity of the water distribution system while maintaining positive pressure;
- discovered and repaired 38 non-visible underground leaks through Richmond's leak detection program using noise loggers measuring sound frequencies in the targeted pipe allowing any leaks to be heard and recorded;
- hosted over 300 students and teachers from Richmond elementary schools as part of the annual educational program: Project WET;
- repaired 303 service connections;
- installed 5,000 metres of new Capital watermain;
- installed 343 water services for new developments.

The City of Richmond's Water Services section takes its role as a water purveyor very seriously and is proud to be the guardian of such a precious resource.

PWT - 46

Introduction

In 2002, the City of Richmond implemented a Drinking Water Quality Monitoring Program. This program was developed with input from the Vancouver Coastal Health Authority and is in accordance with the British Columbia Drinking Water Protection Act (BCDWPA), the Water Quality Monitoring and Reporting Plan for Metro Vancouver and member municipalities and the Guidelines for Canadian Drinking Water Quality (GCDWQ).

The Vancouver Coastal Health Authority requires the City of Richmond to provide the Annual Drinking Water Quality Report so that Richmond can maintain its operating permit. Richmond's Medical Health Officer reviews the report and upon request, the report is made public. It provides important information concerning Richmond's water distribution system and water quality.

The conditions set out in the British Columbia Drinking Water Protection Act (BCDWPA) require that all water systems in BC be classified as a Level I through IV facility. Richmond's system is classified as a Level III facility so all staff are responsible for possessing a valid Level I to Level III Equipment Operators Certification Program (EOCP) certificate. To obtain and maintain a level of certification, staff successfully complete the annual training. This is done to ensure that staff are able to respond appropriately and immediately to problems prior to becoming a risk to health or property.

As a water purveyor, Richmond complies with provincial legislation, including the British Columbia Drinking Water Protection Act (BCDWPA), and the British Columbia Drinking Water Protection Regulations (BCDWPR). Information is also compared to the federal Guidelines for Canadian Drinking Water Quality (GCDWQ). Under these various pieces of legislation the City of Richmond is required to:

- develop a process to notify the Medical Health Officer of any condition that could render unsafe drinking water;
- implement a sampling program that adequately represents all areas within the City;
- meet the requirements of the British Columbia Drinking Water Protection Act (BCDWPA), and ensure test results are immediately available to the Medical Health Officer;
- receive an annual construction permit for the construction, installation and extension of the water distribution system;
- ensure that the City's water distribution system is classified under the criteria for the Environmental Operators Certification Program (EOCP) and that Water Services staff are certified to the same level as the distribution system;
- produce an annual public report detailing the results of the City's water quality monitoring program.



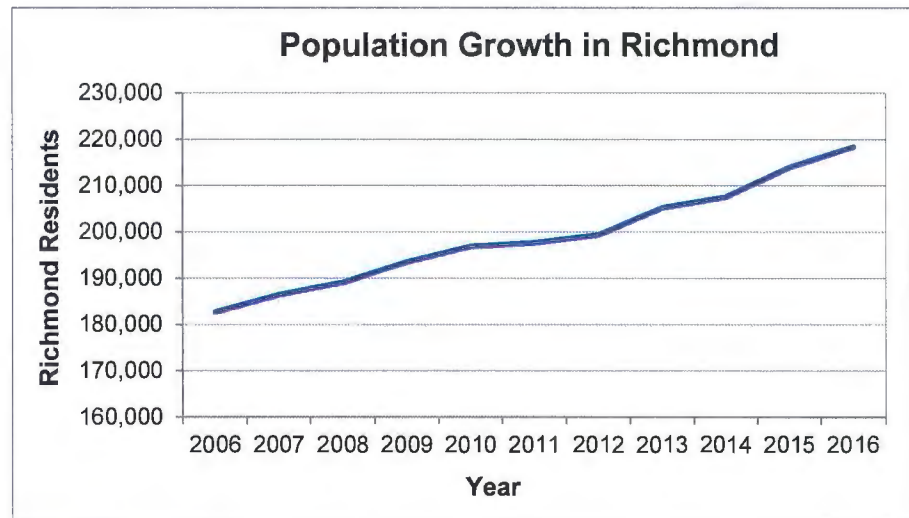
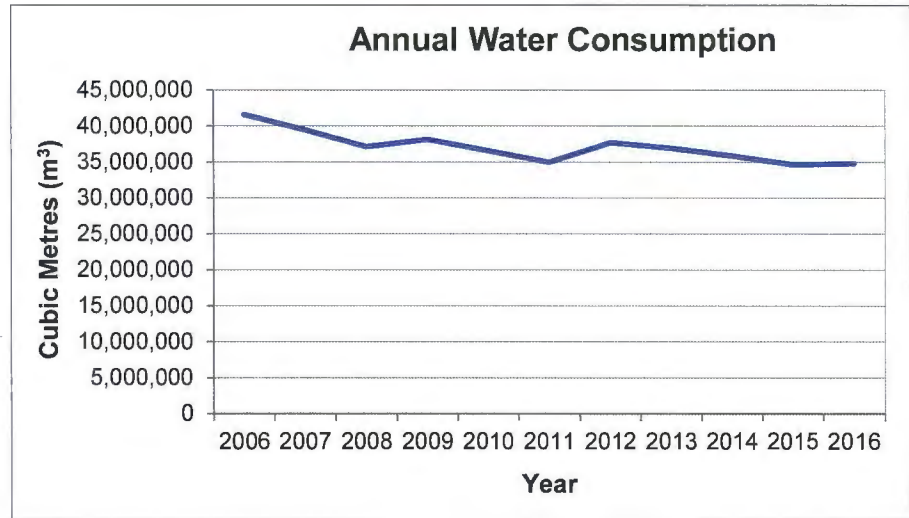
An hour of sprinkling uses as much water as 25 toilet flushes, five loads of laundry, and five dishwasher loads combined.



Each day, Metro Vancouver residents use enough water to fill BC Place.

Metro Vancouver Water District

In 2016, the City of Richmond purchased 34.8 million m³ of drinking water from the Metro Vancouver Water District.



Three watersheds supply regional water: Capilano Reservoir, Seymour Reservoir, and Coquitlam Reservoir. The Capilano and Seymour Reservoirs combined, supply approximately 70% of the water for the region. The Coquitlam Reservoir supplies the remaining approximate 30%. Richmond receives the majority of its water from the Capilano and Seymour reservoir.

Water from these reservoirs can be directed through a series of valves and transmission watermains to any city or municipality within the Metro Vancouver region. Source water is provided directly from the watersheds by Metro Vancouver. Source water is tested for a number of microbiological, chemical, and physical parameters.

During periods of turbidity (cloudy water), a reservoir may be taken out of service if levels become elevated. Water is then supplied by the remaining reservoirs. The plant has the capacity to filter up to 1.8 billion litres of water per day.



Metro Vancouver Watersheds

Run full loads in the dishwasher. 84% of homes have an automatic dishwasher. The average cycle uses 23 litres of water, down from older models at 38 litres. A half-full dishwasher uses the same amount of water as a full one.



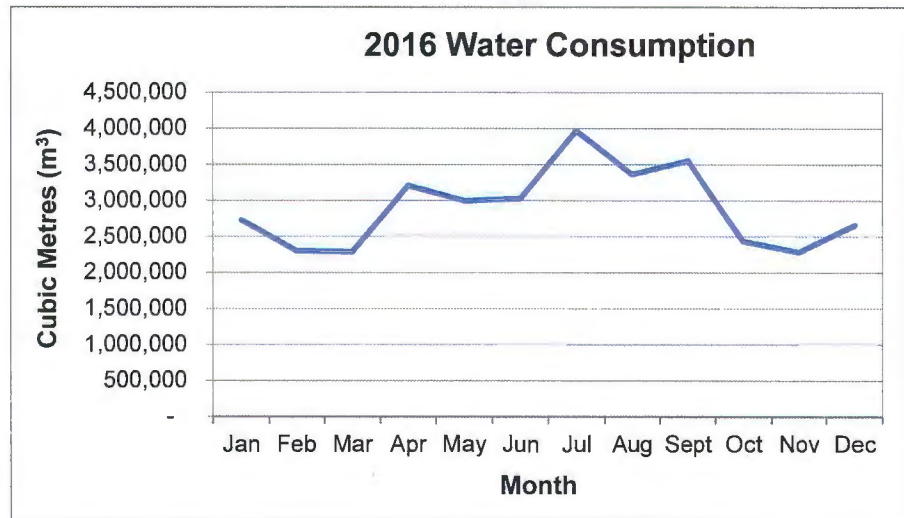
A healthy lawn only needs one hour of water per week. Too much water will drown its roots and encourage weeds.

Water Distribution System Overview

The City of Richmond's water distribution system begins at 13 separate connection points along Metro Vancouver's transmission mains. At each connection point there is a City owned pressure reducing valve (PRV) chamber. The City's responsibility for water quality begins at this chamber and ends at the residential or commercial property line.

Table 1 – Overview of Richmond's Water Distribution Network

Water Assets	2016
Hydrants	4,817
Valves	11,109
PRV chambers (active)	13
Pigging chambers	11
End caps	492
Watermains (City)	632.7 km
Service connections	31,397



Pressure Reducing Valves (PRV)


The Water Services section maintains 13 pressure reducing valve (PRV) stations throughout Richmond. PRV stations decrease the pressure of Metro Vancouver's water feed to one that is manageable for Richmond's water distribution system. The stations are connected to a supervisory control and data acquisition (SCADA) system that provides information to the Works Yard such as water pressure, quality and volume. This allows for certified Water Services staff to react to problems quickly and effectively 24 hours a day, seven days a week.

The table indicates the monthly water consumption in Richmond. It is estimated that most municipalities in North America lose anywhere from 12% to 15% of their potable water to undiscovered, underground leakage. The Water Loss Management Program allows City Engineering and Water Services staff to determine the total amount of water consumed through normal operational programs and practices such as single-family residential, multi-family residential and commercial metering programs. While combining these programs with watermain flushing, parks and median irrigation, and Richmond Fire Rescue water usage, it is reasonable to assume that the unidentified portion of the annual water consumption is attributed to water loss within the distribution system.

Water used in the kitchen for rinsing and cooking can be used again to water house plants.



Data acquisition inside the PRV



PRV inspection

Service Renewals

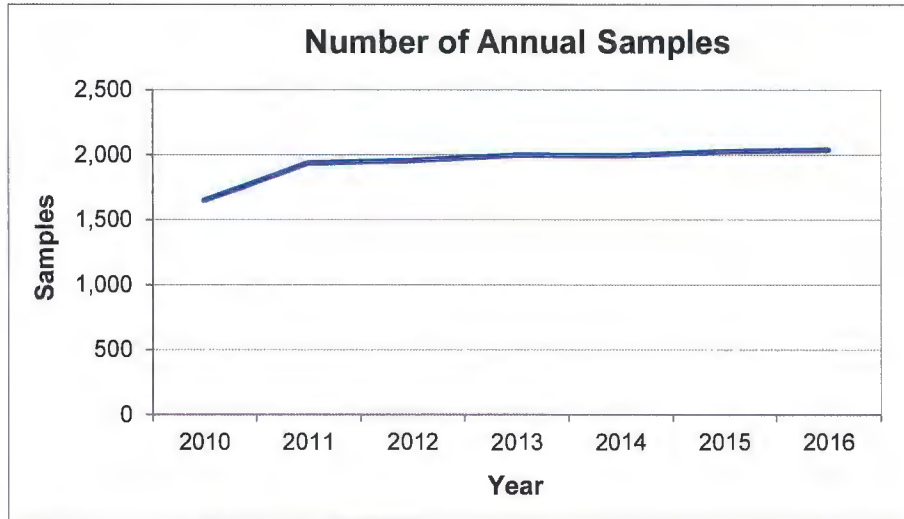
This program aims to prevent breaks and leaks by continuously upgrading and replacing older water services from the watermain to the property line. This preventative maintenance construction occurs throughout the year and requires minimal restoration.



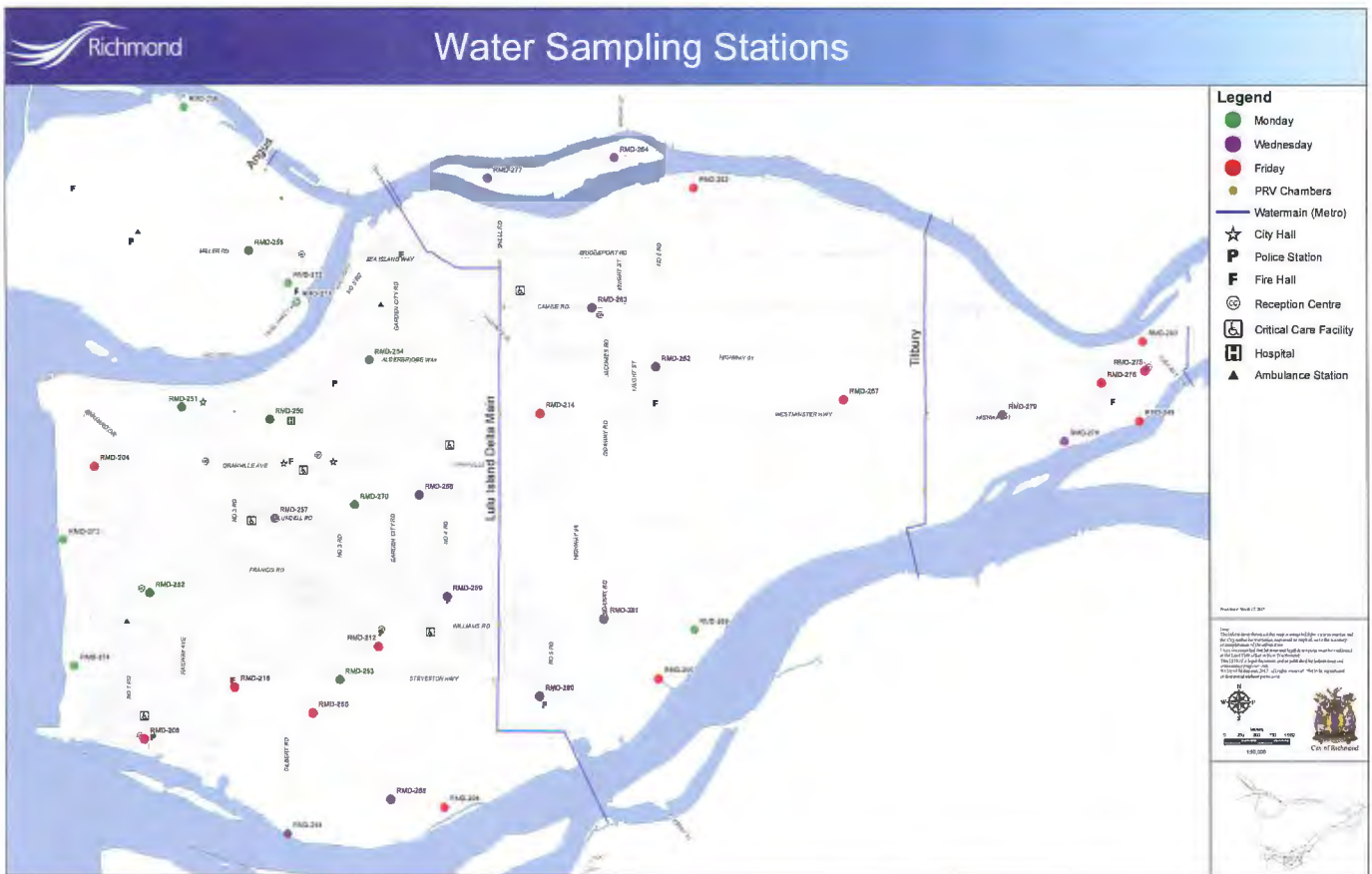
Use a broom instead of a hose. Sweep driveways, decks, patios and sidewalks with a broom instead of using a hose. That 15-minute job could use 675 litres of water.

Water Quality Monitoring

In 2016, the City of Richmond collected samples on a weekly basis at 40 dedicated sampling sites. These sites are strategically located throughout the City to give a good representation of the City's water quality across the distribution network. In 2016, 2,040 water samples were collected by Water Services staff and sent for analysis at Metro Vancouver laboratories. These sample results were reviewed by the Vancouver and Richmond Coastal Health Authority to ensure the drinking water met the standards outlined in the British Columbia Drinking Water Protection Regulations (BCDWPR).



Taking a sample



Bacteriological Tests

The City of Richmond and Metro Vancouver conduct bacteriological tests for total coliform, fecal coliform and heterotrophic plate counts (HPC). The presence of these organisms in drinking water indicates that the water may be contaminated and may contain potentially harmful bacteria, viruses or parasites.

Multi-Barrier Approach

Richmond recognizes that in order to provide the highest quality water, several methods must be used to ensure its superiority.

The “Multi-Barrier Approach” includes:

- disinfection of the water at the source;
- water quality monitoring capabilities at six PRV sites;
- weekly microbiological testing at 40 sites throughout Richmond;
- system operators are certified by Environmental Operators Certification Program (EOCP) of BC;
- maintenance practices that are of the highest standard.

Plants protected by mulch require less watering. Mulch can preserve moisture by reducing soil temperature and slowing evaporation.



Instead of running the tap until the water cools, keep a pitcher of cold drinking water on standby in the fridge.



Testing the sample



Samples for lab analysis

Total Coliforms

Total coliform bacteria reproduce in water, soil or digestive systems of animals. The presence of total coliforms indicates water may have been contaminated and that the disinfection process is inadequate. In distribution systems where more than 10 samples are collected in a given sampling period, as is the case in Richmond, no consecutive samples from the same site or no more than 10% of samples should show the presence of total coliform bacteria.

Testing for total coliforms should be carried out in all drinking water systems. The number, frequency and location of samples for total coliform testing will vary according to the type and size of the system and jurisdictional requirements.

Provincial standards state that no sample can contain more than 10 total coliforms per 100 ml, and that 90% of samples in a 30-day period must have zero coliform organisms. In 2016, no coliforms were detected.

Fecal Coliforms

Fecal coliforms are present in large numbers in the feces and intestinal tracts of humans and other warm-blooded animals, and can enter water bodies from human and animal waste. They are key indicators of sewerage contamination. Due to diseases and parasites, which are spread through sewerage, provincial standards state there can be no detectable fecal coliforms per 100 ml sample.

2016 Results

In 2016, 2,040 water samples were collected by City staff and analyzed by Metro Vancouver laboratory staff. All final results met drinking water requirements for fecal and total coliforms. The City of Richmond was in compliance with British Columbia Drinking Water Protection Regulations (BCDWPR) for bacteria in 2016.

Heterotrophic Plate Count

Heterotrophic Plate Counts (HPC) tests measure aerobic heterotrophic bacteria. This test indicates the presence of nutrients that could facilitate the growth of harmful bacteria such as E.coli, and in determines changes in water quality during treatment and distribution. HPC tests indicate the onset of bacterial re-growth within the distribution system commonly due to stagnant water contained in dead end and low flow water mains. By reducing the HPC levels, the possibility of bacteriological re-growth is essentially reduced because the pipes are an inhospitable environment for bacteria to grow. The minimal amount of positive chlorine residual in our water also disinfects and eliminates harmful substances within our distribution system. In 2016, none of the 2,040 water samples exceeded regulated levels for HPC's at >500 CFU/mls. In fact, none of the 2,040 water samples exceeded 100 CFU/mls.

Flushing

As part of a five-year program, Water Services successfully executed the annual flushing program. This important maintenance practice ensuring high-quality tap water by moving water through the pipes and eliminating stagnant water at dead-ends. By doing so, the pipes are cleared and the risk of high HPC levels which lead to bacteria re-growth is significantly reduced.




Servicing a fire hydrant

Failed samples

The standard response to a failed water sample is:

- re-sample at the site;
- flush the watermain extensively;
- re-sample;
- the watermain is then isolated to one feed until test results confirm compliance with the British Columbia Drinking Water Protection Regulations (BCDWPR).

A family of four washes about 300 loads of laundry per year. Running half loads uses more water to do the same amount of laundry. Even with an efficient washer, one load a day uses 340 litres over a week.



Flushing the watermain



Watering between 4 AM and 9 AM complies with sprinkling regulations, and reduces the amount of water lost to wind and evaporation.

Physical Parameters

Water in Richmond's distribution system is tested for the physical parameters of turbidity and temperature at the same time as bacteriological testing. Information is also collected on the taste and odour of Richmond's water by actively tracking water quality complaints.

Turbidity

Metro Vancouver is responsible for the quality of Richmond's source water. Turbidity is a measure of water clarity and cloudiness. Turbidity is measured in Nephelometric Turbidity Units (NTU). The guideline allows for turbidity levels up to 5 NTUs providing that source water protection, monitoring, and water treatment requirements are met including increased levels of residual chlorine. Turbidity is a concern because increased turbidity compromises the drinking water disinfection process. In 2016, the highest level of turbidity was measured at 3.8 NTU. Only 14 samples had turbidity levels of more than 1 NTU.

In general, sites with elevated turbidity are located in sections of the distribution network where there is low demand on the water system or where dead-end watermains exist. The increase may be attributed to sediment disturbance in the distribution system. During the year, when sampling indicates a turbidity level greater than >5 NTU's, affected watermains in the test area are flushed, and re-tested until a satisfactory result is obtained.

Temperature

High temperatures in the distribution system can affect the residual level of chlorine and can contribute to bacterial re-growth. Typically, the temperature of drinking water in the distribution system rises during summer months. Samples exceeded the aesthetic guideline of 15 °C 205 times out of 2,040; some temperatures as high as 21 °C were recorded. The majority of these elevated temperatures were recorded during the summer months.

Taste and Odour

Taste and odour are only monitored in response to customer complaints. Records indicate that 20 complaints were received regarding taste and three complaints were received regarding odour in 2016. These complaints generally relate to high levels of residual chlorine in that part of the system at that particular time. Residents who complained about taste or odour problems were advised to flush their internal system. If the problem was not resolved, Water Services staff were dispatched to the location until a satisfactory result was obtained and verified through laboratory analysis.

Chemical Parameters

The City of Richmond, in partnership with Metro Vancouver, tests for the following chemical parameters: chlorine residual, trihalomethanes (THM), haloacetic acids (HAA), and pH. Periodic testing is also performed to determine heavy metals levels in the water system.

Free Chlorine Residual

Chlorine residual is a measurement of the disinfecting agent remaining in the distribution system at the point of delivery to the customer. Ensuring proper levels of chlorine in the distribution system is essential in protecting Richmond's water supply from bacteriological contamination or re-growth. In recent years, the City has made great progress in improving chlorine residuals by implementing various flushing programs.

Disinfection By-Products

Disinfection by-products are potentially harmful compounds produced by the reaction of a water disinfectant (such as chlorine or ozone) with naturally occurring organic matter in water. Two common chlorination by-products are Trihalomethanes (THMs) and Haloacetic Acids (HAAs). In drinking water, THMs can enter the human body via multiple routes of exposure. These include ingestion by consuming water and inhalation and skin absorption from showering and bathing. Under the Guidelines for Canadian Drinking Water Quality (GCDWQ), the maximum acceptable concentration (IMAC) for THMs is 100 parts per billion (ppb). The 100 ppb level for THMs is based on an annual average of samples taken quarterly. High levels on a particular day are not of concern unless they are consistently high over a period of time. Typically, THM levels will be highest in the summer and lowest in the winter months. Likewise, under the GCDWD, the maximum acceptable concentration (IMAC) for HAAs is 0.08 mg/L. In 2016, the City utilized the Metro Vancouver laboratory to perform quarterly tests for HAA's and THM's. These were carried out at representative sampling sites in accordance with a joint Metro Vancouver/ Richmond monitoring plan. In 2016, all results were within acceptable levels as defined in the GCDWQ. (Appendix 5)

The pH Value

The measurement of acidity is known as pH. A pH below 7.0 is considered acidic, above 7.0 is considered basic, with 7.0 being neutral. It is recognized that acidic water will accelerate the corrosion of metal pipes, often causing blue-green staining in household fixtures.

The Seymour-Capilano filtration plant includes pH adjustment and corrosion control in its treatment processes. It is expected that the pH of drinking water will rise in the coming years as the filtration plant reaches its full potential. This will extend the lifespan of water plumbing systems and enhance water quality.

Metals

The City's water quality program also includes testing for metals, such as copper, iron, lead, and zinc. All results were within GCDWQ limits for 2016. Complete test results are included in Appendix 6.



Kitchen sink food grinders require a lot of clean water to flush food scraps down the drain. Instead, compost your food scraps to be used in landscaping.



Taking a sample of the chlorine residual



According to Metro Vancouver, the average person uses 270 litres of water per day.

Toilets 24%

Faucets 20%

Shower 20%

Clothes washers 16%

Leaks 13%

Baths 3%

Other 3%

Dishwashers 2%

Mobile Emergency Response Unit

Water Services staff are trained to operate the water treatment trailer for use during a major emergency where Richmond's water is contaminated. The treatment trailer is capable of producing 55,000 litres of potable water per day from non-potable sources. It is maintained and continuously tested by Water Services staff to ensure that the water is safe to serve Richmond residents in an emergency situation.

Public Notification

At the direction of the Medical Health Officer, water quality advisories will be issued to the general public if necessary. Similarly, the notification will be issued to the general public for any work being done that will affect the quality of their drinking water. An example is included in Appendix 7.

Table 2 – Agency Notification for Situations Drinking Water Safety

Situation	Notifying Agency	Agency Notified	Time Frame For Notification
Fecal positive sample	City of Richmond Metro Vancouver Lab	City of Richmond / Medical Health Officer	Immediate
Chemical/biological contamination	City of Richmond Metro Vancouver Lab	City of Richmond / Medical Health Officer	Immediate
Turbidity > 5 NTU	City of Richmond Metro Vancouver Control Centre Metro Vancouver Lab	City of Richmond / Medical Health Officer	Immediate
Disinfection failure primary or secondary disinfection	City of Richmond Metro Vancouver Control Centre Metro Vancouver Lab	City of Richmond / Medical Health Officer	Immediate, where BC DWPR or GCDWQ guidelines may not be met
Loss of pressure due to high demand	City of Richmond Metro Vancouver Control Centre	Medical Health Officer City of Richmond Metro Vancouver Control Centre	Immediate
Watermain break where the pressure drops below 20 psi	City of Richmond Metro Vancouver Control Centre	Medical Health Officer City of Richmond	Immediate



Shorten your shower by two minutes. Reducing your shower by two minutes can save 460 litres of water in one month.



Water meter



Pressure management system installation

Water Conservation Programs

The City of Richmond continues to succeed in reducing annual water consumption despite a growing population. Since 2012, population has grown by approximately 10% and overall water consumption has decreased by 8%. This equates to a total annual savings of over \$1,850,000. This can be explained by corporate and community wide initiatives including water metering, pressure management, the toilet rebate program, the clothes washer rebate program and the City's leak reduction program.

Reduction of water system pressure in lower demand periods such as the winter season extends water infrastructure service life and also reduces system water loss.

The leak reduction program identifies single-family properties with continuous leaks and educates the homeowner about the leak and significantly reduces overall private property leakage.

Universal Single-Family Water Meter Program

The universal single-family water meter program is in progress and will be completed by the end of 2017. Advanced notification is provided to flat rate customers prior to meter installation. Water meters are a fair and equitable way of charging residents for water and will reduce the overall water consumption throughout the City.

Multi-Family Water Meter Program

The volunteer multi-family water meter program allows residents to pay for the actual amount of water they use, rather than being billed on the flat-rate system. To date, 144 multi-family complexes have been completed, comprising of 9,002 dwelling units.

Pressure Management Program

For the past three years, the City of Richmond has reduced water pressure by 10 PSI between October and May, causing the system pressure to change from 90 PSI to 80 PSI. The purpose of this practice is to reduce the volume of leakage and extend the life of our water infrastructure. A decrease in nighttime flows and private leaks has been observed. Richmond is actively pursuing automated pressure management, where fluctuation would happen on a more regular basis through pilot systems on our pressure reducing valve (PRV) stations, which could recognize demand periods. Each one of Richmond's 13 PRV stations is turned down until the operating pressure is reached.

Toilet Rebate Program

The City of Richmond's Toilet Rebate Program provides a utility account rebate of \$100.00 to homeowners who install a low-flush toilet. Single and multi-family homeowners are eligible to apply for a lifetime maximum of two rebates per property. Industrial, commercial and other non-residential properties are not eligible at this time. The purpose of the toilet rebate program is to encourage homeowners to replace high volume toilets with low-flush toilets to conserve water and to reduce costs. Homeowners enjoy a reduction in their utility bill while contributing to a sustainable water conservation initiative. In 2016, there were 749 rebates submitted.

Clothes Washer Rebate Program

Through a partnership program with BC Hydro, residents could receive a rebate of up to \$200, equally cost shared between BC Hydro and the City of Richmond for the replacement of an inefficient clothes washer with a new high efficiency one. The bi-annual rebate program encourages homeowners to conserve water and energy. As of January 1, 2017, 437 clothes washer rebates have been issued to Richmond residents.

Rain Barrels

Rain barrels are excellent outdoor water-saving devices that collect and store rainwater from rooftops for lawn and garden use. Rain water is a great water source for lawns, plants and gardens. For water metered households, using rainwater will reduce the amount of tap water used for your garden therefore decreasing the utility bill.

Rain barrels are available for purchase at the City's Recycling Depot by Richmond residents only. Installation instructions are included. In 2016, 270 rain barrels were sold; a significant increase from the 207 sold in 2015.

SYSTEMN rain barrel features:

- unique shape and neutral color suitable for any home and garden;
- 208 litre (55 gallon) capacity;
- mosquito mesh keeps out bugs and leaves;
- BPA free;
- made from recycled content;
- UV stabilizer is added to resist deterioration from sunlight;
- overflow hose can be linked to another SYSTEMN or can be directed away from the house.

Metro Vancouver Water Restrictions

Due to dry and hot weather, continued high water demand and declining reservoir levels, Metro Vancouver imposed water sprinkling restrictions starting May 15th until mid-October. All Public Works sections and Parks Operations were involved in collecting and using recycled water for Richmond's parks, plants, street sweeping and vector operation.



An average garden hose delivers around 45 litres of water each minute. Install a shut-off nozzle on your hose so it runs only when in use.



Rain barrel

Water Education Programs



Project WET

Project WET is an interactive elementary school water education program aimed at teaching students about the importance of water. Largely targeted for Richmond students in grades four through seven, this program is designed to educate students on the importance of water quality and supply.

The acronym "WET" stands for "Water Education Team". Touring from station to station, the objective is to promote higher-level thinking skills while learning about the fundamentals of water. In 2016, over 300 students and teachers participated in the program.

During the tour to the Works Yard, students can expect to learn many exciting areas of water and drainage systems such as:

- Richmond's water distribution system and how water reaches the taps;
- water sampling and water quality testing;
- the importance of fire hydrants and how they work;
- portable drinking fountains and Richmond's high-quality tap water;
- water conservation and what students can do to help;
- the uses of watermains, automatic flushing units, valves and meters;
- inspection camera technology;
- sewerage and drainage pipes and systems;
- the importance of keeping toxic materials out of ditches and storm sewers;
- pump stations and how they work;
- recycling and other environmentally sustainable practices;
- how our dykes help to keep our island afloat;
- Richmond's emergency water treatment trailer.



Project WET

Tap Water Initiative

In 2010, Metro Vancouver initiated its tap water campaign. The intent of this initiative is to encourage tap water consumption by the public and highlight public drinking fountains so that the public can refill water bottles or simply get a drink of water. On April 14th, 2009 Mayor Malcom Brodie endorsed this campaign indicating that the City of Richmond is dedicated to promoting the value of municipal tap water, maximizing opportunities for use of tap water in municipal facilities and developing strategies for making tap water the "water of choice".

To support this initiative, Richmond's Water Services section is proud to maintain several portable drinking fountains that are used at numerous community events to provide the public with potable tap water and to promote tap water usage as an alternative to bottled water consumption. Samples are tested upon installation ensuring good quality water for the public to enjoy. In 2016, Water Services' portable tap water stations were installed at 39 community events.



New portable drinking fountain

The 24 water fountains found on Richmond's dykes and in parks have been maintained by Water Services since 2015. They are tested and inspected ensuring accessible and high-quality drinking water. They must be turned off in winter months to prevent freezing and costly damage. They are turned on in the spring for the public to enjoy. An auto-flushing unit was installed on one of the longer pipes, to a fountain, to turn over the water and maintain an accurate chlorine residual.

Public Works Open House

The Water Services section plays a large role in the annual Public Works Open House that takes place in May. This is an opportunity for staff to show residents some of the critical services that are provided such as maintaining our infrastructure. Likewise, staff showcase the work that is done on a daily basis to ensure the safety and health of the community. This event draws attention to the importance of public works in community life.

"H2Whoa!" Theatrical Presentation by DreamRider Productions

"H2Whoa!" teaches students in grades K-7 all about water, the water cycle and water conservation. The focus is on positive actions and educating family and friends about the use of water, the need to protect it and its importance to everyday living. Several Richmond elementary schools have and will continue to have the opportunity to view this theatrical presentation.



Automated drinking fountain



Public Works Open House



Public Works Open House

Conclusion


In 2016, Richmond residents enjoyed high-quality drinking water. From the protected watersheds to the local taps, both Metro Vancouver and the City of Richmond focus immensely on safe and high-quality drinking water.

Test results confirm high-quality water and demonstrate continuous improvement. Richmond's water system is provided with the highest degree of care to ensure that it's an inhospitable environment for any harmful bacteria or toxins. The City of Richmond's Water Services section takes its role as a water purveyor very seriously and is proud to be the guardian of such a precious resource.

Water Services staff continue to employ best management practices in the operation and maintenance of the water system. Certified by the Equipment Operators Certification Program (EOCP), staff meet all requirements of the British Columbia Drinking Water Protection Act (BCDWPA) and are well equipped to operate and maintain all aspects of the water system from source to property line

The City appreciates the good working relationship with Vancouver Coastal Health Authority and acknowledges them as important partners in maintaining high quality drinking water throughout the City of Richmond.

Sincerely,



Bryan Shepherd
Manager, Water Services
City of Richmond
604-233-3334
bshepherd@richmond.ca

Appendices

APPENDIX 1: REFERENCES

APPENDIX 2: WATER SAMPLING SITES

APPENDIX 3: 2016 WATER QUALITY RESULTS

APPENDIX 4: SCADA AND PRESSURE TESTING SITES

APPENDIX 5: 2016 THM AND HAA TEST RESULTS

APPENDIX 6: 2016 HEAVY METAL AND VINYL CHLORIDE TESTING RESULTS

APPENDIX 7: SAMPLE DRINKING WATER QUALITY ADVISORY

APPENDIX 8: SPECIFIC EMERGENCY RESPONSE PLANS

APPENDIX 1: REFERENCES

1. Health Canada Drinking Water Guidelines
www.hc-sc.gc.ca/ewh-semt/water-eau/drink-potab/index_e.html
2. Provincial Drinking Water Protection Act (2003)
www.qp.gov.bc.ca/statreg/reg/D/200_2003.htm#section8
3. Greater Vancouver Regional District – Source Water Quality and Supply
www.gvrd.ca/water/index.htm
4. Richmond Health Services (Regional Health Authority)
www.rhss.bc.ca/bins/index.asp
5. British Columbia Water Works Association
www.bcwwa.org/
6. American Water Works Association
www.awwa.org/
7. Metro Vancouver
www.metrovancouver.org/services/water/Pages/default.aspx
8. City of Richmond
www.richmond.ca/discover/about/demographics.htm
9. City of Richmond
Richmond GVWD Water Consumption Document No. 555456
10. City of Richmond Water Sampling Station Map
[//city.richmond.bc.ca/RICHMOND/GIS DATA-ALL LOCATIONS/Engineering Planning/Shared/Water Works/
Water Sampling Station/mxd/water_sampling_stations_11x17.mxd](http://city.richmond.bc.ca/RICHMOND/GIS%20DATA-ALL%20LOCATIONS/Engineering%20Planning/Shared/Water%20Works/Water%20Sampling%20Station/mxd/water_sampling_stations_11x17.mxd)
11. Earth Easy – Solutions for Sustainable Living
http://eartheasy.com/live_water_saving.htm
12. Metro Vancouver – We Love Water
<http://www.metrovancouver.org/welovewater/Pages/default.aspx>

APPENDIX 2: WATER SAMPLING SITES

	SAMPLING STATION NUMBER	WATER SAMPLING SITES
MONDAY	RMD-250	6071 Azure Road
	RMD-251	5951 McCallan Road
	RMD-252	9751 Pendleton Road
	RMD-253	11051 No 3 Road
	RMD-254	5300 No. 3 Road
	RMD-255	6000 Blk. Miller Road
	RMD-256	1000 Blk. McDonald Road
	RMD-269	14951 Triangle Road
	RMD-270	8200 Jones Road
	RMD-271	3800 Cessna Drive
	RMD-272	751 Catalina Crescent
	RMD-273	Opp. 8331 Fairfax Place
	RMD-274	10920 Springwood Court
	WEDNESDAY	RMD-257
RMD-258		7000 Blk. Dyke Road
RMD-259		10020 Amethyst Avenue
RMD-260		11111 Horseshoe Way
RMD-261		9911 Sidaway Road
RMD-262		13799 Commerce Pkwy
RMD-263		12560 Cambie Road
RMD-264		13100 Mitchell Road
RMD-266		9380 General Currie Road
RMD-268		13800 No. 3 Road
RMD-277		Opp. 11280 Twigg Place
RMD-278		6651 Fraserwood Place
RMD-279		Opp. 20371 Westminster Highway
FRIDAY	RMD-202	1500 Valemont Way
	RMD-203	23260 Westminster Highway
	RMD-204	3180 Granville Avenue
	RMD-205	13851 Steveston Highway
	RMD-206	4251 Moncton Street
	RMD-208	13200 No. 4 Road
	RMD-212	Opposite 8600 Ryan Road
	RMD-214	11720 Westminster Highway
	RMD-216	11080 No. 2 Road
	RMD-267	17240 Fedoruk Road
	RMD-249	23000 Block Dyke Road
	RMD-275	5180 Smith Crescent
	RMD-276	22271 Cochrane Drive
RMD-280	11500 McKenzie Road	

APPENDIX 3: 2016 WATER QUALITY RESULTS

Sampling Point	Sample Type	Sample Reported Name	Sampled Date	Chlorine Free mg/L	Ecoli MF/100mLs	HPC CFU/mls	Temperature °C	Total Coliform MF/100mLs	Turbidity NTU
4-Jan-16	GRAB	5951 McCallan Rd.	4-Jan-16	0.89	<1	<2	5	<1	0.12
4-Jan-16	GRAB	5951 McCallan Rd.	4-Jan-16	0.89	<1	<2	5	<1	0.12
4-Jan-16	GRAB	Opp. 8331 Fairfax Place	4-Jan-16	0.76	<1	<2	6	<1	0.26
4-Jan-16	GRAB	9751 Pendleton Rd.	4-Jan-16	0.85	<1	<2	5	<1	0.14
4-Jan-16	GRAB	10920 Springwood Court	4-Jan-16	0.81	<1	<2	5	<1	0.15
4-Jan-16	GRAB	6071 Azure Rd.	4-Jan-16	0.85	<1	<2	5	<1	0.17
4-Jan-16	GRAB	3800 Cessna Drive	4-Jan-16	0.9	<1	2	7	<1	0.13
4-Jan-16	GRAB	751 Catalina Cres.	4-Jan-16	0.93	<1	<2	5	<1	0.11
4-Jan-16	GRAB	6000 Blk. Miller Rd.	4-Jan-16	0.86	<1	<2	6	<1	0.28
4-Jan-16	GRAB	1000 Blk. McDonald Rd.	4-Jan-16	0.43	<1	<2	6	<1	0.65
4-Jan-16	GRAB	5300 No. 3 Rd.	4-Jan-16	0.89	<1	<2	5	<1	0.14
4-Jan-16	GRAB	8200 Jones Rd.	4-Jan-16	0.86	<1	<2	5	<1	0.17
4-Jan-16	GRAB	14951 Triangle Rd.	4-Jan-16	0.76	<1	<2	5	<1	0.11
4-Jan-16	GRAB	11051 No 3 Rd.	4-Jan-16	0.92	<1	<2	5	<1	0.12
6-Jan-16	GRAB	12560 Cambie Rd.	6-Jan-16	0.83	<1	<2	6	<1	0.11
6-Jan-16	GRAB	13100 Mitchell Rd.	6-Jan-16	0.89	<1	<2	5	<1	0.2
6-Jan-16	GRAB	Opp. 11280 Twigg Place	6-Jan-16	0.85	<1	2	5	<1	0.18
6-Jan-16	GRAB	13799 Commerce Pkwy.	6-Jan-16	0.62	<1	<2	6	<1	0.11
6-Jan-16	GRAB	6651 Fraserwood Place	6-Jan-16	0.65	<1	<2	6	<1	0.11
6-Jan-16	GRAB	Opp. 20371 Westminster Hwy.	6-Jan-16	0.67	<1	<2	6	<1	0.08
6-Jan-16	GRAB	9911 Sidaway Rd.	6-Jan-16	0.72	<1	<2	7	<1	0.09
6-Jan-16	GRAB	11111 Horseshoe Way	6-Jan-16	0.54	<1	<2	7	<1	0.12
6-Jan-16	GRAB	10020 Amethyst Ave.	6-Jan-16	0.72	<1	<2	5	<1	0.12
6-Jan-16	GRAB	9380 General Currie Rd.	6-Jan-16	0.63	<1	<2	5	<1	0.11
6-Jan-16	GRAB	13800 No. 3 Rd. (off Garden City)	6-Jan-16	0.77	<1	<2	7	<1	0.11
6-Jan-16	GRAB	7000 Blk. Dyke Rd.	6-Jan-16	0.98	<1	<2	7	<1	0.14
6-Jan-16	GRAB	6640 Blundell Rd.	6-Jan-16	0.87	<1	<2	5	<1	0.25
7-Jan-16	GRAB	3180 Granville Ave.	7-Jan-16	0.95	<1	<2	6	<1	0.82
7-Jan-16	GRAB	4251 Moncton St.	7-Jan-16	0.69	<1	<2	6	<1	0.11
7-Jan-16	GRAB	11080 No. 2 Rd.	7-Jan-16	0.74	<1	<2	7	<1	0.11
7-Jan-16	GRAB	Opp. 8600 Ryan Rd.	7-Jan-16	0.65	<1	<2	7	<1	0.09
7-Jan-16	GRAB	13200 No. 4 Rd.	7-Jan-16	0.68	<1	<2	6	<1	0.13
7-Jan-16	GRAB	13851 Steveston Hwy.	7-Jan-16	0.65	<1	<2	6	<1	0.1
7-Jan-16	GRAB	1500 Valemont Way	7-Jan-16	0.76	<1	<2	5	<1	0.1
7-Jan-16	GRAB	11720 Westminster Hwy.	7-Jan-16	0.76	<1	<2	5	<1	0.12
7-Jan-16	GRAB	17240 Fedoruk	7-Jan-16	0.69	<1	<2	7	<1	0.09
7-Jan-16	GRAB	23000 Blk. Dyke Rd.	7-Jan-16	0.64	<1	2	6	<1	0.1
7-Jan-16	GRAB	22271 Cochrane Drive	7-Jan-16	0.59	<1	<2	7	<1	0.12
7-Jan-16	GRAB	5180 Smith Cres.	7-Jan-16	0.62	<1	<2	7	<1	0.12

PWT - 68

Sampling Point	Sample Type	Sample Reported Name	Sampled Date	Chlorine Free mg/L	Ecoli MF/100mLs	HPC CFU/mls	Temperature °C	Total Coliform MF/100mLs	Turbidity NTU
7-Jan-16	GRAB	23260 Westminster Hwy.	7-Jan-16	0.55	<1	<2	6	<1	0.09
11-Jan-16	GRAB	5951 McCallan Rd.	11-Jan-16	0.93	<1	<2	5	<1	0.07
11-Jan-16	GRAB	Opp. 8331 Fairfax Place	11-Jan-16	0.81	<1	<2	7	<1	0.15
11-Jan-16	GRAB	9751 Pendleton Rd.	11-Jan-16	0.91	<1	<2	7	<1	0.09
11-Jan-16	GRAB	10920 Springwood Court	11-Jan-16	0.9	<1	<2	6	<1	0.09
11-Jan-16	GRAB	6071 Azure Rd.	11-Jan-16	0.92	<1	<2	7	<1	0.11
11-Jan-16	GRAB	3800 Cessna Drive	11-Jan-16	0.92	<1	<2	7	<1	0.08
11-Jan-16	GRAB	751 Catalina Cres.	11-Jan-16	0.98	<1	<2	5	<1	0.08
11-Jan-16	GRAB	6000 Blk. Miller Rd.	11-Jan-16	0.85	<1	<2	6	<1	0.2
11-Jan-16	GRAB	1000 Blk. McDonald Rd.	11-Jan-16	0.54	<1	<2	7	<1	0.45
11-Jan-16	GRAB	5300 No. 3 Rd.	11-Jan-16	0.96	<1	<2	6	<1	0.12
11-Jan-16	GRAB	8200 Jones Rd.	11-Jan-16	0.91	<1	<2	6	<1	0.14
11-Jan-16	GRAB	14951 Triangle Rd.	11-Jan-16	0.17	<1	<2	6	<1	0.07
11-Jan-16	GRAB	11051 No 3 Rd.	11-Jan-16	0.68	<1	<2	7	<1	0.1
13-Jan-16	GRAB	12560 Cambie Rd.	13-Jan-16	0.8	<1	<2	6	<1	0.08
13-Jan-16	GRAB	13100 Mitchell Rd.	13-Jan-16	0.84	<1	<2	7	<1	0.16
13-Jan-16	GRAB	Opp. 11280 Twigg Place	13-Jan-16	0.88	<1	<2	7	<1	0.13
13-Jan-16	GRAB	13799 Commerce Pkwy.	13-Jan-16	0.73	<1	<2	6	<1	0.08
13-Jan-16	GRAB	6651 Fraserwood Place	13-Jan-16	0.56	<1	<2	6	<1	0.13
13-Jan-16	GRAB	Opp. 20371 Westminster Hwy.	13-Jan-16	0.58	<1	<2	6	<1	0.09
13-Jan-16	GRAB	9911 Sidaway Rd.	13-Jan-16	0.7	<1	<2	7	<1	0.08
13-Jan-16	GRAB	11111 Horseshoe Way	13-Jan-16	0.6	<1	<2	7	<1	0.1
13-Jan-16	GRAB	10020 Amethyst Ave.	13-Jan-16	0.8	<1	<2	6	<1	0.08
13-Jan-16	GRAB	9380 General Currie Rd.	13-Jan-16	0.91	<1	2	6	<1	0.08
13-Jan-16	GRAB	13800 No. 3 Rd. (off Garden City)	13-Jan-16	0.87	<1	<2	7	<1	0.08
13-Jan-16	GRAB	7000 Blk. Dyke Rd.	13-Jan-16	0.84	<1	4	6	<1	0.08
13-Jan-16	GRAB	6640 Blundell Rd.	13-Jan-16	0.74	<1	<2	6	<1	0.08
15-Jan-16	GRAB	3180 Granville Ave.	15-Jan-16	0.9	<1	<2	6	<1	0.49
15-Jan-16	GRAB	4251 Moncton St.	15-Jan-16	0.88	<1	<2	5	<1	0.19
15-Jan-16	GRAB	11080 No. 2 Rd.	15-Jan-16	0.74	<1	<2	5	<1	0.14
15-Jan-16	GRAB	Opp. 8600 Ryan Rd.	15-Jan-16	0.79	<1	<2	5	<1	0.31
15-Jan-16	GRAB	13200 No. 4 Rd.	15-Jan-16	0.86	<1	<2	5	<1	0.08
15-Jan-16	GRAB	13851 Steveston Hwy.	15-Jan-16	0.55	<1	<2	6	<1	0.1
15-Jan-16	GRAB	1500 Valemont Way	15-Jan-16	0.75	<1	<2	5	<1	0.1
15-Jan-16	GRAB	11720 Westminster Hwy.	15-Jan-16	0.69	<1	<2	4	<1	0.13
15-Jan-16	GRAB	17240 Fedoruk	15-Jan-16	0.66	<1	<2	5	<1	0.09
15-Jan-16	GRAB	23000 Blk. Dyke Rd.	15-Jan-16	0.64	<1	<2	6	<1	0.09
15-Jan-16	GRAB	22271 Cochrane Drive	15-Jan-16	0.74	<1	<2	5	<1	0.13
15-Jan-16	GRAB	5180 Smith Cres.	15-Jan-16	0.62	<1	<2	6	<1	0.11
15-Jan-16	GRAB	23260 Westminster Hwy.	15-Jan-16	0.64	<1	<2	5	<1	0.12

Sampling Point	Sample Type	Sample Reported Name	Sampled Date	Chlorine Free mg/L	Ecoli MF/100mLs	HPC CFU/mls	Temperature °C	Total Coliform MF/100mLs	Turbidity NTU
18-Jan-16	GRAB	5951 McCallan Rd.	18-Jan-16	0.86	<1	<2	6	<1	0.26
18-Jan-16	GRAB	Opp. 8331 Fairfax Place	18-Jan-16	0.63	<1	<2	7	<1	0.15
18-Jan-16	GRAB	9751 Pendleton Rd.	18-Jan-16	0.73	<1	<2	6	<1	0.19
18-Jan-16	GRAB	10920 Springwood Court	18-Jan-16	0.92	<1	<2	7	<1	0.13
18-Jan-16	GRAB	6071 Azure Rd.	18-Jan-16	0.9	<1	<2	6	<1	0.11
18-Jan-16	GRAB	3800 Cessna Drive	18-Jan-16	0.91	<1	<2	6	<1	0.15
18-Jan-16	GRAB	751 Catalina Cres.	18-Jan-16	1	<1	<2	5	<1	0.1
18-Jan-16	GRAB	6000 Blk. Miller Rd.	18-Jan-16	0.96	<1	<2	4	<1	0.23
18-Jan-16	GRAB	1000 Blk. McDonald Rd.	18-Jan-16	0.6	<1	<2	6	<1	0.43
18-Jan-16	GRAB	5300 No. 3 Rd.	18-Jan-16	0.94	<1	<2	5	<1	0.13
18-Jan-16	GRAB	8200 Jones Rd.	18-Jan-16	0.86	<1	4	6	<1	0.11
18-Jan-16	GRAB	14951 Triangle Rd.	18-Jan-16	0.73	<1	<2	5	<1	0.13
18-Jan-16	GRAB	11051 No 3 Rd.	18-Jan-16	0.83	<1	<2	4	<1	0.1
20-Jan-16	GRAB	12560 Cambie Rd.	20-Jan-16	0.92	<1	<2	5	<1	0.13
20-Jan-16	GRAB	17240 Fedoruk	20-Jan-16	0.56	<1	<2	7	<1	0.13
20-Jan-16	GRAB	23000 Blk. Dyke Rd.	20-Jan-16	0.66	<1	<2	6	<1	0.17
20-Jan-16	GRAB	13100 Mitchell Rd.	20-Jan-16	0.81	<1	<2	6	<1	0.15
20-Jan-16	GRAB	22271 Cochrane Drive	20-Jan-16	0.48	<1	<2	6	<1	0.21
20-Jan-16	GRAB	Opp. 11280 Twigg Place	20-Jan-16	0.88	<1	<2	5	<1	0.12
20-Jan-16	GRAB	5180 Smith Cres.	20-Jan-16	0.61	<1	4	7	<1	0.12
20-Jan-16	GRAB	13799 Commerce Pkwy.	20-Jan-16	0.73	<1	<2	6	<1	0.15
20-Jan-16	GRAB	23260 Westminster Hwy.	20-Jan-16	0.55	<1	<2	6	<1	0.12
20-Jan-16	GRAB	6651 Fraserwood Place	20-Jan-16	0.69	<1	<2	5	<1	0.14
20-Jan-16	GRAB	1500 Valemont Way	20-Jan-16	0.63	<1	<2	6	<1	0.09
20-Jan-16	GRAB	Opp. 20371 Westminster Hwy.	20-Jan-16	0.65	<1	<2	6	<1	0.08
20-Jan-16	GRAB	9911 Sidaway Rd.	20-Jan-16	0.74	<1	ate spre	5	<1	0.09
20-Jan-16	GRAB	11720 Westminster Hwy.	20-Jan-16	0.82	<1	<2	5	<1	0.13
20-Jan-16	GRAB	11111 Horseshoe Way	20-Jan-16	0.64	<1	<2	5	<1	0.1
20-Jan-16	GRAB	13851 Steveston Hwy.	20-Jan-16	0.54	<1	ate spre	6	<1	0.08
20-Jan-16	GRAB	10020 Amethyst Ave.	20-Jan-16	0.79	<1	<2	5	<1	0.08
20-Jan-16	GRAB	13200 No. 4 Rd.	20-Jan-16	0.74	<1	<2	6	<1	0.11
20-Jan-16	GRAB	9380 General Currie Rd.	20-Jan-16	0.93	<1	<2	6	<1	0.12
20-Jan-16	GRAB	Opp. 8600 Ryan Rd.	20-Jan-16	0.82	<1	<2	6	<1	0.1
20-Jan-16	GRAB	11080 No. 2 Rd.	20-Jan-16	0.62	<1	<2	6	<1	0.17
20-Jan-16	GRAB	13800 No. 3 Rd. (off Garden City)	20-Jan-16	0.9	<1	<2	5	<1	0.1
20-Jan-16	GRAB	4251 Moncton St.	20-Jan-16	0.71	<1	<2	6	<1	0.09
20-Jan-16	GRAB	7000 Blk. Dyke Rd.	20-Jan-16	0.92	<1	<2	5	<1	0.09
20-Jan-16	GRAB	3180 Granville Ave.	20-Jan-16	0.79	<1	ate spre	6	<1	0.08
20-Jan-16	GRAB	6640 Blundell Rd.	20-Jan-16	0.98	<1	<2	5	<1	0.1
25-Jan-16	GRAB	5951 McCallan Rd.	25-Jan-16	1	<1	<2	6	<1	0.15

PWT - 70

Sampling Point	Sample Type	Sample Reported Name	Sampled Date	Chlorine Free mg/L	Ecoli MF/100mLs	HPC CFU/mls	Temperature °C	Total Coliform MF/100mLs	Turbidity NTU
25-Jan-16	GRAB	Opp. 8331 Fairfax Place	25-Jan-16	0.76	<1	<2	8	<1	0.11
25-Jan-16	GRAB	9751 Pendleton Rd.	25-Jan-16	0.68	<1	<2	7	<1	0.11
25-Jan-16	GRAB	10920 Springwood Court	25-Jan-16	0.77	<1	<2	8	<1	0.19
25-Jan-16	GRAB	6071 Azure Rd.	25-Jan-16	0.87	<1	<2	8	<1	0.25
25-Jan-16	GRAB	3800 Cessna Drive	25-Jan-16	0.87	<1	<2	8	<1	0.12
25-Jan-16	GRAB	751 Catalina Cres.	25-Jan-16	1	<1	<2	6	<1	0.16
25-Jan-16	GRAB	6000 Blk. Miller Rd.	25-Jan-16	0.84	<1	<2	6	<1	0.3
25-Jan-16	GRAB	1000 Blk. McDonald Rd.	25-Jan-16	0.56	<1	<2	7	<1	1.5
25-Jan-16	GRAB	5300 No. 3 Rd.	25-Jan-16	0.96	<1	<2	7	<1	0.12
25-Jan-16	GRAB	8200 Jones Rd.	25-Jan-16	0.94	<1	2	6	<1	0.11
25-Jan-16	GRAB	14951 Triangle Rd.	25-Jan-16	0.56	<1	<2	7	<1	0.11
25-Jan-16	GRAB	11051 No 3 Rd.	25-Jan-16	0.64	<1	<2	6	<1	0.12
27-Jan-16	GRAB	12560 Cambie Rd.	27-Jan-16	0.77	<1	<2	6	<1	0.12
27-Jan-16	GRAB	13100 Mitchell Rd.	27-Jan-16	0.9	<1	<2	6	<1	0.12
27-Jan-16	GRAB	Opp. 11280 Twigg Place	27-Jan-16	0.96	<1	<2	6	<1	0.11
27-Jan-16	GRAB	13799 Commerce Pkwy.	27-Jan-16	0.73	<1	<2	7	<1	0.11
27-Jan-16	GRAB	6651 Fraserwood Place	27-Jan-16	0.81	<1	<2	6	<1	0.13
27-Jan-16	GRAB	Opp. 20371 Westminster Hwy.	27-Jan-16	0.76	<1	<2	6	<1	0.09
27-Jan-16	GRAB	9911 Sidaway Rd.	27-Jan-16	0.65	<1	<2	7	<1	0.09
27-Jan-16	GRAB	11111 Horseshoe Way	27-Jan-16	0.67	<1	<2	7	<1	0.1
27-Jan-16	GRAB	10020 Amethyst Ave.	27-Jan-16	1	<1	<2	7	<1	0.09
27-Jan-16	GRAB	9380 General Currie Rd.	27-Jan-16	1	<1	<2	6	<1	0.12
27-Jan-16	GRAB	13800 No. 3 Rd. (off Garden City)	27-Jan-16	1	<1	<2	6	<1	0.11
27-Jan-16	GRAB	7000 Blk. Dyke Rd.	27-Jan-16	1	<1	<2	6	<1	0.09
27-Jan-16	GRAB	6640 Blundell Rd.	27-Jan-16	1	<1	<2	7	<1	0.1
29-Jan-16	GRAB	3180 Granville Ave.	29-Jan-16	0.72	<1	2	7	<1	0.11
29-Jan-16	GRAB	4251 Moncton St.	29-Jan-16	0.72	<1	2	7	<1	0.08
29-Jan-16	GRAB	11080 No. 2 Rd.	29-Jan-16	0.81	<1	<2	7	<1	0.08
29-Jan-16	GRAB	Opp. 8600 Ryan Rd.	29-Jan-16	0.63	<1	<2	8	<1	0.19
29-Jan-16	GRAB	13200 No. 4 Rd.	29-Jan-16	0.82	<1	4	7	<1	0.1
29-Jan-16	GRAB	13851 Steveston Hwy.	29-Jan-16	0.65	<1	2	6	<1	0.09
29-Jan-16	GRAB	11720 Westminster Hwy.	29-Jan-16	0.63	<1	<2	6	<1	0.09
29-Jan-16	GRAB	1500 Valemont Way	29-Jan-16	0.62	<1	2	6	<1	0.1
29-Jan-16	GRAB	17240 Fedoruk	29-Jan-16	0.67	<1	<2	6	<1	0.08
29-Jan-16	GRAB	23000 Blk. Dyke Rd.	29-Jan-16	0.61	<1	<2	6	<1	0.09
29-Jan-16	GRAB	22271 Cochrane Drive	29-Jan-16	0.65	<1	<2	6	<1	0.1
29-Jan-16	GRAB	5180 Smith Cres.	29-Jan-16	0.57	<1	<2	6	<1	0.1
29-Jan-16	GRAB	23260 Westminster Hwy.	29-Jan-16	0.56	<1	<2	7	<1	0.11
1-Feb-16	GRAB	5951 McCallan Rd.	1-Feb-16	0.94	<1	<2	6	<1	0.09
1-Feb-16	GRAB	Opp. 8331 Fairfax Place	1-Feb-16	0.79	<1	<2	9	<1	0.1

PWT - 71

Sampling Point	Sample Type	Sample Reported Name	Sampled Date	Chlorine Free mg/L	Ecoli MF/100mLs	HPC CFU/mls	Temperature °C	Total Coliform MF/100mLs	Turbidity NTU
1-Feb-16	GRAB	9751 Pendleton Rd.	1-Feb-16	0.87	<1	<2	6	<1	0.12
1-Feb-16	GRAB	10920 Springwood Court	1-Feb-16	0.87	<1	<2	7	<1	0.1
1-Feb-16	GRAB	6071 Azure Rd.	1-Feb-16	0.84	<1	<2	7	<1	0.11
1-Feb-16	GRAB	3800 Cessna Drive	1-Feb-16	1	<1	<2	7	<1	0.09
1-Feb-16	GRAB	751 Catalina Cres.	1-Feb-16	0.99	<1	<2	7	<1	0.14
1-Feb-16	GRAB	6000 Blk. Miller Rd.	1-Feb-16	0.94	<1	<2	6	<1	0.22
1-Feb-16	GRAB	1000 Blk. McDonald Rd.	1-Feb-16	0.57	<1	<2	8	<1	0.64
1-Feb-16	GRAB	5300 No. 3 Rd.	1-Feb-16	0.91	<1	<2	6	<1	0.18
1-Feb-16	GRAB	8200 Jones Rd.	1-Feb-16	0.86	<1	<2	7	<1	0.14
1-Feb-16	GRAB	14951 Triangle Rd.	1-Feb-16	0.65	<1	<2	6	<1	0.16
1-Feb-16	GRAB	11051 No 3 Rd.	1-Feb-16	0.89	<1	<2	6	<1	0.19
3-Feb-16	GRAB	12560 Cambie Rd.	3-Feb-16	0.86	<1	<2	6	<1	0.12
3-Feb-16	GRAB	13100 Mitchell Rd.	3-Feb-16	0.71	<1	<2	6	<1	0.13
3-Feb-16	GRAB	Opp. 11280 Twigg Place	3-Feb-16	0.67	<1	<2	7	<1	0.2
3-Feb-16	GRAB	13799 Commerce Pkwy.	3-Feb-16	0.61	<1	<2	7	<1	0.12
3-Feb-16	GRAB	6651 Fraserwood Place	3-Feb-16	0.63	<1	2	6	<1	0.15
3-Feb-16	GRAB	Opp. 20371 Westminster Hwy.	3-Feb-16	0.35	<1	<2	6	<1	0.15
3-Feb-16	GRAB	9911 Sidaway Rd.	3-Feb-16	0.67	<1	<2	6	<1	0.15
3-Feb-16	GRAB	11111 Horseshoe Way	3-Feb-16	0.7	<1	2	7	<1	0.21
3-Feb-16	GRAB	10020 Amethyst Ave.	3-Feb-16	0.65	<1	<2	7	<1	0.11
3-Feb-16	GRAB	9380 General Currie Rd.	3-Feb-16	0.86	<1	<2	6	<1	0.13
3-Feb-16	GRAB	13800 No. 3 Rd. (off Garden City)	3-Feb-16	0.81	<1	<2	7	<1	0.12
3-Feb-16	GRAB	7000 Blk. Dyke Rd.	3-Feb-16	0.66	<1	<2	7	<1	0.11
3-Feb-16	GRAB	6640 Blundell Rd.	3-Feb-16	0.77	<1	<2	6	<1	0.13
4-Feb-16	GRAB	3180 Granville Ave.	4-Feb-16	0.83	<1	<2	7	<1	0.41
4-Feb-16	GRAB	4251 Moncton St.	4-Feb-16	0.8	<1	<2	7	<1	0.12
4-Feb-16	GRAB	11080 No. 2 Rd.	4-Feb-16	0.85	<1	<2	7	<1	0.15
4-Feb-16	GRAB	Opp. 8600 Ryan Rd.	4-Feb-16	0.83	<1	<2	7	<1	0.16
4-Feb-16	GRAB	13200 No. 4 Rd.	4-Feb-16	0.89	<1	<2	6	<1	0.16
4-Feb-16	GRAB	13851 Steveston Hwy.	4-Feb-16	0.65	<1	<2	6	<1	0.11
4-Feb-16	GRAB	1500 Valemont Way	4-Feb-16	0.64	<1	<2	5	<1	0.09
4-Feb-16	GRAB	11720 Westminster Hwy.	4-Feb-16	0.75	<1	<2	7	<1	0.12
4-Feb-16	GRAB	17240 Fedoruk	4-Feb-16	0.83	<1	2	7	<1	0.14
4-Feb-16	GRAB	23000 Blk. Dyke Rd.	4-Feb-16	0.66	<1	<2	7	<1	0.11
4-Feb-16	GRAB	22271 Cochrane Drive	4-Feb-16	0.63	<1	<2	7	<1	0.11
4-Feb-16	GRAB	5180 Smith Cres.	4-Feb-16	0.61	<1	<2	7	<1	0.11
4-Feb-16	GRAB	23260 Westminster Hwy.	4-Feb-16	0.74	<1	<2	6	<1	0.12
9-Feb-16	GRAB	5951 McCallan Rd.	9-Feb-16	0.85	<1	<2	6	<1	0.1
9-Feb-16	GRAB	Opp. 8331 Fairfax Place	9-Feb-16	0.76	<1	<2	9	<1	0.71
9-Feb-16	GRAB	9751 Pendleton Rd.	9-Feb-16	0.78	<1	<2	8	<1	0.15

PWT - 72

Sampling Point	Sample Type	Sample Reported Name	Sampled Date	Chlorine Free mg/L	Ecoli MF/100mLs	HPC CFU/mls	Temperature °C	Total Coliform MF/100mLs	Turbidity NTU
9-Feb-16	GRAB	10920 Springwood Court	9-Feb-16	0.79	<1	<2	8	<1	0.11
9-Feb-16	GRAB	6071 Azure Rd.	9-Feb-16	0.83	<1	<2	8	<1	0.15
9-Feb-16	GRAB	3800 Cessna Drive	9-Feb-16	0.87	<1	<2	8	<1	0.08
9-Feb-16	GRAB	751 Catalina Cres.	9-Feb-16	0.94	<1	<2	7	<1	0.1
9-Feb-16	GRAB	6000 Blk. Miller Rd.	9-Feb-16	0.92	<1	<2	7	<1	0.29
9-Feb-16	GRAB	1000 Blk. McDonald Rd.	9-Feb-16	0.52	<1	<2	7	<1	0.33
9-Feb-16	GRAB	5300 No. 3 Rd.	9-Feb-16	0.88	<1	<2	7	<1	0.14
9-Feb-16	GRAB	8200 Jones Rd.	9-Feb-16	0.87	<1	<2	8	<1	0.11
9-Feb-16	GRAB	14951 Triangle Rd.	9-Feb-16	0.69	<1	<2	6	<1	0.13
9-Feb-16	GRAB	11051 No 3 Rd.	9-Feb-16	0.81	<1	<2	6	<1	0.11
10-Feb-16	GRAB	12560 Cambie Rd.	10-Feb-16	0.86	<1	<2	6	<1	0.12
10-Feb-16	GRAB	13100 Mitchell Rd.	10-Feb-16	0.72	<1	<2	8	<1	0.16
10-Feb-16	GRAB	Opp. 11280 Twigg Place	10-Feb-16	0.88	<1	<2	6	<1	0.15
10-Feb-16	GRAB	13799 Commerce Pkwy.	10-Feb-16	0.76	<1	<2	6	<1	0.13
10-Feb-16	GRAB	6651 Fraserwood Place	10-Feb-16	0.75	<1	<2	6	<1	0.15
10-Feb-16	GRAB	Opp. 20371 Westminster Hwy.	10-Feb-16	0.69	<1	<2	6	<1	0.11
10-Feb-16	GRAB	9911 Sidaway Rd.	10-Feb-16	0.71	<1	<2	6	<1	0.42
10-Feb-16	GRAB	11111 Horseshoe Way	10-Feb-16	0.89	<1	<2	6	<1	0.13
10-Feb-16	GRAB	10020 Amethyst Ave.	10-Feb-16	0.81	<1	<2	7	<1	0.34
10-Feb-16	GRAB	9380 General Currie Rd.	10-Feb-16	1	<1	<2	6	<1	0.13
10-Feb-16	GRAB	13800 No. 3 Rd. (off Garden City)	10-Feb-16	0.89	<1	2	6	<1	0.19
10-Feb-16	GRAB	7000 Blk. Dyke Rd.	10-Feb-16	0.88	<1	<2	6	<1	0.18
10-Feb-16	GRAB	6640 Blundell Rd.	10-Feb-16	0.95	<1	<2	7	<1	0.66
12-Feb-16	GRAB	3180 Granville Ave.	12-Feb-16	0.91	<1	<2	7	<1	0.34
12-Feb-16	GRAB	4251 Moncton St.	12-Feb-16	0.91	<1	<2	6	<1	0.14
12-Feb-16	GRAB	11080 No. 2 Rd.	12-Feb-16	0.93	<1	<2	6	<1	0.13
12-Feb-16	GRAB	13200 No. 4 Rd.	12-Feb-16	0.78	<1	<2	7	<1	0.13
12-Feb-16	GRAB	Opp. 8600 Ryan Rd.	12-Feb-16	0.85	<1	<2	6	<1	0.11
12-Feb-16	GRAB	13851 Steveston Hwy.	12-Feb-16	0.77	<1	<2	7	<1	0.12
12-Feb-16	GRAB	1500 Valemont Way	12-Feb-16	0.68	<1	<2	8	<1	0.14
12-Feb-16	GRAB	11720 Westminster Hwy.	12-Feb-16	0.84	<1	<2	6	<1	0.15
12-Feb-16	GRAB	17240 Fedoruk	12-Feb-16	0.78	<1	<2	6	<1	0.11
12-Feb-16	GRAB	23000 Blk. Dyke Rd.	12-Feb-16	0.75	<1	<2	7	<1	0.13
12-Feb-16	GRAB	22271 Cochrane Drive	12-Feb-16	0.76	<1	<2	6	<1	0.1
12-Feb-16	GRAB	5180 Smith Cres.	12-Feb-16	0.78	<1	<2	7	<1	0.11
12-Feb-16	GRAB	23260 Westminster Hwy.	12-Feb-16	0.7	<1	<2	7	<1	0.09
15-Feb-16	GRAB	5951 McCallan Rd.	15-Feb-16	0.94	<1	<2	7	<1	0.21
15-Feb-16	GRAB	Opp. 8331 Fairfax Place	15-Feb-16	0.72	<1	<2	8	<1	0.24
15-Feb-16	GRAB	9751 Pendleton Rd.	15-Feb-16	0.87	<1	<2	7	<1	0.13
15-Feb-16	GRAB	10920 Springwood Court	15-Feb-16	0.81	<1	<2	9	<1	0.12

PWT - 73

Sampling Point	Sample Type	Sample Reported Name	Sampled Date	Chlorine Free mg/L	Ecoli MF/100mLs	HPC CFU/mls	Temperature °C	Total Coliform MF/100mLs	Turbidity NTU
15-Feb-16	GRAB	6071 Azure Rd.	15-Feb-16	0.85	<1	<2	7	<1	0.16
15-Feb-16	GRAB	3800 Cessna Drive	15-Feb-16	0.87	<1	<2	8	<1	0.14
15-Feb-16	GRAB	751 Catalina Cres.	15-Feb-16	0.9	<1	<2	6	<1	0.23
15-Feb-16	GRAB	6000 Blk. Miller Rd.	15-Feb-16	0.85	<1	<2	7	<1	0.33
15-Feb-16	GRAB	1000 Blk. McDonald Rd.	15-Feb-16	0.48	<1	<2	8	<1	0.37
15-Feb-16	GRAB	5300 No. 3 Rd.	15-Feb-16	0.91	<1	<2	7	<1	0.18
15-Feb-16	GRAB	8200 Jones Rd.	15-Feb-16	0.93	<1	<2	7	<1	0.2
15-Feb-16	GRAB	14951 Triangle Rd.	15-Feb-16	0.73	<1	<2	7	<1	0.1
15-Feb-16	GRAB	11051 No 3 Rd.	15-Feb-16	0.86	<1	<2	7	<1	0.23
17-Feb-16	GRAB	12560 Cambie Rd.	17-Feb-16	0.6	<1	<2	7	<1	0.12
17-Feb-16	GRAB	13100 Mitchell Rd.	17-Feb-16	0.88	<1	<2	7	<1	0.13
17-Feb-16	GRAB	Opp. 11280 Twigg Place	17-Feb-16	0.87	<1	<2	7	<1	0.19
17-Feb-16	GRAB	13799 Commerce Pkwy.	17-Feb-16	0.57	<1	<2	7	<1	0.14
17-Feb-16	GRAB	6651 Fraserwood Place	17-Feb-16	0.66	<1	<2	7	<1	0.11
17-Feb-16	GRAB	Opp. 20371 Westminster Hwy.	17-Feb-16	0.66	<1	<2	7	<1	0.08
17-Feb-16	GRAB	9911 Sidaway Rd.	17-Feb-16	0.77	<1	8	7	<1	0.1
17-Feb-16	GRAB	11111 Horseshoe Way	17-Feb-16	1	<1	<2	7	<1	0.13
17-Feb-16	GRAB	10020 Amethyst Ave.	17-Feb-16	0.85	<1	<2	8	<1	0.11
17-Feb-16	GRAB	9380 General Currie Rd.	17-Feb-16	0.79	<1	<2	7	<1	0.15
17-Feb-16	GRAB	13800 No. 3 Rd. (off Garden City)	17-Feb-16	0.94	<1	<2	7	<1	0.13
17-Feb-16	GRAB	7000 Blk. Dyke Rd.	17-Feb-16	0.72	<1	<2	7	<1	0.17
17-Feb-16	GRAB	6640 Blundell Rd.	17-Feb-16	0.77	<1	4	7	<1	0.14
18-Feb-16	GRAB	3180 Granville Ave.	18-Feb-16	1	<1	<2	7	<1	0.31
18-Feb-16	GRAB	4251 Moncton St.	18-Feb-16	0.87	<1	<2	7	<1	0.11
18-Feb-16	GRAB	11080 No. 2 Rd.	18-Feb-16	0.91	<1	<2	7	<1	0.2
18-Feb-16	GRAB	Opp. 8600 Ryan Rd.	18-Feb-16	1	<1	<2	7	<1	0.42
18-Feb-16	GRAB	13200 No. 4 Rd.	18-Feb-16	0.86	<1	<2	6	<1	0.11
18-Feb-16	GRAB	13851 Steveston Hwy.	18-Feb-16	0.72	<1	<2	7	<1	0.13
18-Feb-16	GRAB	1500 Valemont Way	18-Feb-16	0.76	<1	<2	6	<1	0.11
18-Feb-16	GRAB	11720 Westminster Hwy.	18-Feb-16	0.91	<1	<2	8	<1	0.11
18-Feb-16	GRAB	17240 Fedoruk	18-Feb-16	0.72	<1	<2	7	<1	0.12
18-Feb-16	GRAB	23000 Blk. Dyke Rd.	18-Feb-16	0.7	<1	<2	8	<1	0.1
18-Feb-16	GRAB	22271 Cochrane Drive	18-Feb-16	0.74	<1	<2	7	<1	0.1
18-Feb-16	GRAB	5180 Smith Cres.	18-Feb-16	0.64	<1	<2	8	<1	0.11
18-Feb-16	GRAB	23260 Westminster Hwy.	18-Feb-16	0.69	<1	<2	6	<1	0.12
22-Feb-16	GRAB	5951 McCallan Rd.	22-Feb-16	0.85	<1	2	6	<1	0.2
22-Feb-16	GRAB	Opp. 8331 Fairfax Place	22-Feb-16	0.75	<1	2	8	<1	1.3
22-Feb-16	GRAB	9751 Pendleton Rd.	22-Feb-16	0.74	<1	<2	7	<1	0.14
22-Feb-16	GRAB	10920 Springwood Court	22-Feb-16	0.79	<1	<2	6	<1	0.12
22-Feb-16	GRAB	6071 Azure Rd.	22-Feb-16	0.84	<1	<2	8	<1	0.16

PWT - 74

Sampling Point	Sample Type	Sample Reported Name	Sampled Date	Chlorine Free mg/L	Ecoli MF/100mLs	HPC CFU/mls	Temperature °C	Total Coliform MF/100mLs	Turbidity NTU
22-Feb-16	GRAB	3800 Cessna Drive	22-Feb-16	0.82	<1	<2	7	<1	0.14
22-Feb-16	GRAB	751 Catalina Cres.	22-Feb-16	0.94	<1	<2	6	<1	0.1
22-Feb-16	GRAB	6000 Blk. Miller Rd.	22-Feb-16	0.92	<1	<2	7	<1	0.15
22-Feb-16	GRAB	5300 No. 3 Rd.	22-Feb-16	0.9	<1	<2	6	<1	0.17
22-Feb-16	GRAB	8200 Jones Rd.	22-Feb-16	0.91	<1	<2	8	<1	0.16
22-Feb-16	GRAB	14951 Triangle Rd.	22-Feb-16	0.81	<1	<2	6	<1	0.09
22-Feb-16	GRAB	11051 No 3 Rd.	22-Feb-16	0.94	<1	<2	6	<1	0.17
24-Feb-16	GRAB	6640 Blundell Rd.	24-Feb-16	0.99	<1	<2	6	<1	0.13
24-Feb-16	GRAB	9380 General Currie Rd.	24-Feb-16	0.89	<1	<2	6	<1	0.09
24-Feb-16	GRAB	10020 Amethyst Ave.	24-Feb-16	0.66	<1	<2	6	<1	0.13
24-Feb-16	GRAB	11111 Horseshoe Way	24-Feb-16	0.91	<1	<2	6	<1	0.09
24-Feb-16	GRAB	7000 Blk. Dyke Rd.	24-Feb-16	0.83	<1	<2	7	<1	0.12
24-Feb-16	GRAB	13800 No. 3 Rd. (off Garden City)	24-Feb-16	0.92	<1	<2	7	<1	0.1
24-Feb-16	GRAB	9911 Sidaway Rd.	24-Feb-16	0.65	<1	<2	7	<1	0.11
24-Feb-16	GRAB	12560 Cambie Rd.	24-Feb-16	0.88	<1	<2	6	<1	0.16
24-Feb-16	GRAB	13100 Mitchell Rd.	24-Feb-16	0.83	<1	<2	7	<1	0.1
24-Feb-16	GRAB	Opp. 11280 Twigg Place	24-Feb-16	0.86	<1	<2	6	<1	0.1
24-Feb-16	GRAB	13799 Commerce Pkwy.	24-Feb-16	0.62	<1	<2	8	<1	0.33
24-Feb-16	GRAB	Opp. 20371 Westminster Hwy.	24-Feb-16	0.79	<1	<2	7	<1	0.14
24-Feb-16	GRAB	6651 Fraserwood Place	24-Feb-16	0.65	<1	<2	7	<1	0.13
26-Feb-16	GRAB	3180 Granville Ave.	26-Feb-16	1.2	<1	2	7	<1	0.38
26-Feb-16	GRAB	4251 Moncton St.	26-Feb-16	0.81	<1	<2	7	<1	0.13
26-Feb-16	GRAB	11080 No. 2 Rd.	26-Feb-16	0.84	<1	<2	6	<1	0.16
26-Feb-16	GRAB	Opp. 8600 Ryan Rd.	26-Feb-16	0.85	<1	<2	6	<1	0.17
26-Feb-16	GRAB	13200 No. 4 Rd.	26-Feb-16	0.91	<1	30	7	<1	0.14
26-Feb-16	GRAB	13851 Steveston Hwy.	26-Feb-16	0.71	<1	<2	5	<1	0.12
26-Feb-16	GRAB	1500 Valemont Way	26-Feb-16	0.71	<1	<2	6	<1	0.11
26-Feb-16	GRAB	11720 Westminster Hwy.	26-Feb-16	0.81	<1	<2	7	<1	0.12
26-Feb-16	GRAB	17240 Fedoruk	26-Feb-16	0.71	<1	<2	7	<1	0.1
26-Feb-16	GRAB	23000 Blk. Dyke Rd.	26-Feb-16	0.53	<1	<2	7	<1	0.17
26-Feb-16	GRAB	5180 Smith Cres.	26-Feb-16	0.72	<1	<2	7	<1	0.1
26-Feb-16	GRAB	22271 Cochrane Drive	26-Feb-16	0.65	<1	<2	7	<1	0.15
26-Feb-16	GRAB	23260 Westminster Hwy.	26-Feb-16	0.74	<1	<2	6	<1	0.11
29-Feb-16	GRAB	5951 McCallan Rd.	29-Feb-16	0.89	<1	<2	7	<1	0.21
29-Feb-16	GRAB	Opp. 8331 Fairfax Place	29-Feb-16	0.81	<1	<2	7	<1	0.47
29-Feb-16	GRAB	9751 Pendleton Rd.	29-Feb-16	0.87	<1	<2	7	<1	0.12
29-Feb-16	GRAB	10920 Springwood Court	29-Feb-16	0.92	<1	<2	8	<1	0.2
29-Feb-16	GRAB	6071 Azure Rd.	29-Feb-16	0.87	<1	<2	8	<1	0.39
29-Feb-16	GRAB	3800 Cessna Drive	29-Feb-16	0.83	<1	<2	7	<1	0.12
29-Feb-16	GRAB	751 Catalina Cres.	29-Feb-16	0.89	<1	<2	7	<1	0.15

PWT - 75

Sampling Point	Sample Type	Sample Reported Name	Sampled Date	Chlorine Free mg/L	Ecoli MF/100mLs	HPC CFU/mls	Temperature °C	Total Coliform MF/100mLs	Turbidity NTU
29-Feb-16	GRAB	6000 Blk. Miller Rd.	29-Feb-16	0.95	<1	<2	6	<1	0.32
29-Feb-16	GRAB	1000 Blk. McDonald Rd.	29-Feb-16	0.28	<1	<2	8	<1	0.59
29-Feb-16	GRAB	5300 No. 3 Rd.	29-Feb-16	0.88	<1	<2	7	<1	0.15
29-Feb-16	GRAB	8200 Jones Rd.	29-Feb-16	1	<1	<2	7	<1	0.2
29-Feb-16	GRAB	14951 Triangle Rd.	29-Feb-16	0.67	<1	<2	8	<1	0.16
29-Feb-16	GRAB	11051 No 3 Rd.	29-Feb-16	0.93	<1	<2	5	<1	0.17
2-Mar-16	GRAB	12560 Cambie Rd.	2-Mar-16	0.88	<1	<2	7	<1	0.25
2-Mar-16	GRAB	13100 Mitchell Rd.	2-Mar-16	1	<1	6	7	<1	0.14
2-Mar-16	GRAB	Opp. 11280 Twigg Place	2-Mar-16	0.96	<1	2	7	<1	0.19
2-Mar-16	GRAB	13799 Commerce Pkwy.	2-Mar-16	0.68	<1	<2	7	<1	0.15
2-Mar-16	GRAB	6651 Fraserwood Place	2-Mar-16	0.68	<1	<2	8	<1	0.19
2-Mar-16	GRAB	Opp. 20371 Westminster Hwy.	2-Mar-16	0.73	<1	<2	7	<1	0.2
2-Mar-16	GRAB	9911 Sidaway Rd.	2-Mar-16	0.75	<1	<2	6	<1	0.23
2-Mar-16	GRAB	11111 Horseshoe Way	2-Mar-16	0.93	<1	<2	7	<1	0.17
2-Mar-16	GRAB	10020 Amethyst Ave.	2-Mar-16	0.82	<1	<2	7	<1	0.16
2-Mar-16	GRAB	9380 General Currie Rd.	2-Mar-16	0.88	<1	<2	6	<1	0.19
2-Mar-16	GRAB	13800 No. 3 Rd. (off Garden City)	2-Mar-16	0.9	<1	<2	7	<1	0.27
2-Mar-16	GRAB	7000 Blk. Dyke Rd.	2-Mar-16	0.94	<1	<2	7	<1	0.11
2-Mar-16	GRAB	6640 Blundell Rd.	2-Mar-16	0.91	<1	<2	6	<1	0.12
3-Mar-16	GRAB	3180 Granville Ave.	3-Mar-16	0.92	<1	<2	7	<1	0.44
3-Mar-16	GRAB	4251 Moncton St.	3-Mar-16	0.98	<1	2	7	<1	0.13
3-Mar-16	GRAB	11080 No. 2 Rd.	3-Mar-16	0.96	<1	<2	7	<1	0.12
3-Mar-16	GRAB	Opp. 8600 Ryan Rd.	3-Mar-16	1.1	<1	<2	7	<1	0.16
3-Mar-16	GRAB	13200 No. 4 Rd.	3-Mar-16	0.91	<1	<2	8	<1	0.12
3-Mar-16	GRAB	13851 Steveston Hwy.	3-Mar-16	0.87	<1	<2	8	<1	0.12
3-Mar-16	GRAB	1500 Valemont Way	3-Mar-16	0.82	<1	<2	7	<1	0.11
3-Mar-16	GRAB	11720 Westminster Hwy.	3-Mar-16	0.84	<1	2	7	<1	0.11
3-Mar-16	GRAB	17240 Fedoruk	3-Mar-16	0.86	<1	<2	7	<1	0.1
3-Mar-16	GRAB	23000 Blk. Dyke Rd.	3-Mar-16	0.8	<1	<2	7	<1	0.23
3-Mar-16	GRAB	22271 Cochrane Drive	3-Mar-16	0.78	<1	6	8	<1	0.13
3-Mar-16	GRAB	5180 Smith Cres.	3-Mar-16	0.66	<1	<2	7	<1	0.11
3-Mar-16	GRAB	23260 Westminster Hwy.	3-Mar-16	0.9	<1	2	7	<1	0.1
7-Mar-16	GRAB	5951 McCallan Rd.	7-Mar-16	0.82	<1	<2	7	<1	0.21
7-Mar-16	GRAB	Opp. 8331 Fairfax Place	7-Mar-16	0.84	<1	<2	9	<1	2.7
7-Mar-16	GRAB	9751 Pendleton Rd.	7-Mar-16	0.83	<1	<2	8	<1	0.12
7-Mar-16	GRAB	10920 Springwood Court	7-Mar-16	0.8	<1	<2	8	<1	0.14
7-Mar-16	GRAB	6071 Azure Rd.	7-Mar-16	0.77	<1	<2	8	<1	0.1
7-Mar-16	GRAB	3800 Cessna Drive	7-Mar-16	0.98	<1	<2	7	<1	0.12
7-Mar-16	GRAB	751 Catalina Cres.	7-Mar-16	0.89	<1	<2	6	<1	0.15
7-Mar-16	GRAB	6000 Blk. Miller Rd.	7-Mar-16	0.79	<1	<2	7	<1	0.28

PWT - 76

Sampling Point	Sample Type	Sample Reported Name	Sampled Date	Chlorine Free mg/L	Ecoli MF/100mLs	HPC CFU/mls	Temperature °C	Total Coliform MF/100mLs	Turbidity NTU
7-Mar-16	GRAB	1000 Blk. McDonald Rd.	7-Mar-16	0.46	<1	<2	9	<1	0.9
7-Mar-16	GRAB	5300 No. 3 Rd.	7-Mar-16	0.88	<1	<2	8	<1	0.13
7-Mar-16	GRAB	8200 Jones Rd.	7-Mar-16	0.79	<1	8	7	<1	0.16
7-Mar-16	GRAB	14951 Triangle Rd.	7-Mar-16	0.44	<1	<2	7	<1	0.13
7-Mar-16	GRAB	11051 No 3 Rd.	7-Mar-16	0.97	<1	<2	7	<1	0.13
9-Mar-16	GRAB	12560 Cambie Rd.	9-Mar-16	0.91	<1	<2	7	<1	0.14
9-Mar-16	GRAB	13100 Mitchell Rd.	9-Mar-16	1.1	<1	<2	7	<1	0.14
9-Mar-16	GRAB	Opp. 11280 Twigg Place	9-Mar-16	0.85	<1	<2	8	<1	0.19
9-Mar-16	GRAB	13799 Commerce Pkwy.	9-Mar-16	0.74	<1	<2	7	<1	0.17
9-Mar-16	GRAB	6651 Fraserwood Place	9-Mar-16	0.84	<1	<2	6	<1	0.18
9-Mar-16	GRAB	Opp. 20371 Westminster Hwy.	9-Mar-16	0.81	<1	<2	6	<1	0.13
9-Mar-16	GRAB	9911 Sidaway Rd.	9-Mar-16	1.1	<1	<2	7	<1	0.13
9-Mar-16	GRAB	11111 Horseshoe Way	9-Mar-16	0.96	<1	<2	6	<1	0.13
9-Mar-16	GRAB	10020 Amethyst Ave.	9-Mar-16	0.83	<1	<2	8	<1	0.14
9-Mar-16	GRAB	9380 General Currie Rd.	9-Mar-16	1	<1	<2	6	<1	0.14
9-Mar-16	GRAB	13800 No. 3 Rd. (off Garden City)	9-Mar-16	0.83	<1	<2	6	<1	0.12
9-Mar-16	GRAB	7000 Blk. Dyke Rd.	9-Mar-16	1	<1	<2	8	<1	0.26
9-Mar-16	GRAB	6640 Blundell Rd.	9-Mar-16	0.91	<1	<2	7	<1	0.15
11-Mar-16	GRAB	3180 Granville Ave.	11-Mar-16	0.75	<1	<2	6	<1	0.3
11-Mar-16	GRAB	4251 Moncton St.	11-Mar-16	0.91	<1	<2	7	<1	0.12
11-Mar-16	GRAB	11080 No. 2 Rd.	11-Mar-16	0.94	<1	<2	7	<1	0.13
11-Mar-16	GRAB	Opp. 8600 Ryan Rd.	11-Mar-16	0.8	<1	<2	7	<1	0.17
11-Mar-16	GRAB	13200 No. 4 Rd.	11-Mar-16	0.92	<1	<2	7	<1	0.19
11-Mar-16	GRAB	13851 Steveston Hwy.	11-Mar-16	0.72	<1	<2	7	<1	0.14
11-Mar-16	GRAB	11720 Westminster Hwy.	11-Mar-16	0.87	<1	<2	6	<1	0.18
11-Mar-16	GRAB	17240 Fedoruk	11-Mar-16	0.66	<1	<2	8	<1	0.21
11-Mar-16	GRAB	23000 Blk. Dyke Rd.	11-Mar-16	0.65	<1	<2	8	<1	0.16
11-Mar-16	GRAB	22271 Cochrane Drive	11-Mar-16	0.61	<1	<2	7	<1	0.14
11-Mar-16	GRAB	5180 Smith Cres.	11-Mar-16	0.64	<1	<2	7	<1	0.15
14-Mar-16	GRAB	5951 McCallan Rd.	14-Mar-16	0.91	<1	<2	7	<1	0.1
14-Mar-16	GRAB	Opp. 8331 Fairfax Place	14-Mar-16	0.77	<1	<2	7	<1	0.24
14-Mar-16	GRAB	9751 Pendleton Rd.	14-Mar-16	0.9	<1	<2	8	<1	0.11
14-Mar-16	GRAB	10920 Springwood Court	14-Mar-16	0.82	<1	<2	8	<1	0.16
14-Mar-16	GRAB	6071 Azure Rd.	14-Mar-16	0.88	<1	<2	7	<1	0.13
14-Mar-16	GRAB	3800 Cessna Drive	14-Mar-16	0.79	<1	<2	8	<1	0.11
14-Mar-16	GRAB	751 Catalina Cres.	14-Mar-16	0.91	<1	<2	8	<1	0.15
14-Mar-16	GRAB	6000 Blk. Miller Rd.	14-Mar-16	0.92	<1	<2	6	<1	0.25
14-Mar-16	GRAB	1000 Blk. McDonald Rd.	14-Mar-16	0.53	<1	<2	7	<1	0.24
14-Mar-16	GRAB	5300 No. 3 Rd.	14-Mar-16	0.87	<1	2	7	<1	0.12
14-Mar-16	GRAB	8200 Jones Rd.	14-Mar-16	0.93	<1	<2	6	<1	0.11

PWT - 77

Sampling Point	Sample Type	Sample Reported Name	Sampled Date	Chlorine Free mg/L	Ecoli MF/100mLs	HPC CFU/mls	Temperature °C	Total Coliform MF/100mLs	Turbidity NTU
14-Mar-16	GRAB	14951 Triangle Rd.	14-Mar-16	0.69	<1	<2	7	<1	0.1
14-Mar-16	GRAB	11051 No 3 Rd.	14-Mar-16	0.8	<1	2	7	<1	0.12
16-Mar-16	GRAB	12560 Cambie Rd.	16-Mar-16	0.94	<1	<2	6	<1	0.1
16-Mar-16	GRAB	13100 Mitchell Rd.	16-Mar-16	0.79	<1	<2	8	<1	0.1
16-Mar-16	GRAB	Opp. 11280 Twigg Place	16-Mar-16	0.96	<1	<2	7	<1	0.13
16-Mar-16	GRAB	13799 Commerce Pkwy.	16-Mar-16	0.7	<1	<2	7	<1	0.09
16-Mar-16	GRAB	6651 Fraserwood Place	16-Mar-16	0.72	<1	<2	6	<1	0.18
16-Mar-16	GRAB	Opp. 20371 Westminster Hwy.	16-Mar-16	0.8	<1	<2	6	<1	0.18
16-Mar-16	GRAB	9911 Sidaway Rd.	16-Mar-16	0.83	<1	<2	6	<1	0.13
16-Mar-16	GRAB	11111 Horseshoe Way	16-Mar-16	1	<1	<2	6	<1	0.09
16-Mar-16	GRAB	10020 Amethyst Ave.	16-Mar-16	0.74	<1	<2	7	<1	0.18
16-Mar-16	GRAB	9380 General Currie Rd.	16-Mar-16	1	<1	<2	6	<1	0.09
16-Mar-16	GRAB	13800 No. 3 Rd. (off Garden City)	16-Mar-16	0.86	<1	<2	7	<1	0.15
16-Mar-16	GRAB	7000 Blk. Dyke Rd.	16-Mar-16	0.93	<1	<2	7	<1	0.1
16-Mar-16	GRAB	6640 Blundell Rd.	16-Mar-16	0.94	<1	<2	6	<1	0.11
17-Mar-16	GRAB	3180 Granville Ave.	17-Mar-16	0.84	<1	<2	8	<1	0.32
17-Mar-16	GRAB	4251 Moncton St.	17-Mar-16	0.81	<1	<2	7	<1	0.09
17-Mar-16	GRAB	11080 No. 2 Rd.	17-Mar-16	0.83	<1	<2	6	<1	0.12
17-Mar-16	GRAB	Opp. 8600 Ryan Rd.	17-Mar-16	0.97	<1	<2	6	<1	0.12
17-Mar-16	GRAB	13200 No. 4 Rd.	17-Mar-16	0.92	<1	<2	8	<1	0.13
17-Mar-16	GRAB	13851 Steveston Hwy.	17-Mar-16	0.69	<1	<2	7	<1	0.12
17-Mar-16	GRAB	1500 Valemont Way	17-Mar-16	0.73	<1	<2	7	<1	0.15
17-Mar-16	GRAB	11720 Westminster Hwy.	17-Mar-16	0.87	<1	<2	6	<1	0.09
17-Mar-16	GRAB	17240 Fedoruk	17-Mar-16	0.66	<1	<2	7	<1	0.09
17-Mar-16	GRAB	23000 Blk. Dyke Rd.	17-Mar-16	0.64	<1	<2	7	<1	0.12
17-Mar-16	GRAB	22271 Cochrane Drive	17-Mar-16	0.64	<1	<2	7	<1	0.1
17-Mar-16	GRAB	5180 Smith Cres.	17-Mar-16	0.68	<1	<2	7	<1	0.1
17-Mar-16	GRAB	23260 Westminster Hwy.	17-Mar-16	0.64	<1	<2	7	<1	0.14
21-Mar-16	GRAB	5951 McCallan Rd.	21-Mar-16	0.89	<1	<2	7	<1	0.17
21-Mar-16	GRAB	Opp. 8331 Fairfax Place	21-Mar-16	0.78	<1	<2	9	<1	0.25
21-Mar-16	GRAB	9751 Pendleton Rd.	21-Mar-16	0.98	<1	<2	8	<1	0.72
21-Mar-16	GRAB	10920 Springwood Court	21-Mar-16	0.84	<1	<2	9	<1	0.12
21-Mar-16	GRAB	11051 No 3 Rd.	21-Mar-16	0.83	<1	<2	8	<1	0.16
21-Mar-16	GRAB	14951 Triangle Rd.	21-Mar-16	0.71	<1	<2	7	<1	0.24
21-Mar-16	GRAB	8200 Jones Rd.	21-Mar-16	0.86	<1	<2	7	<1	0.29
21-Mar-16	GRAB	5300 No. 3 Rd.	21-Mar-16	0.93	<1	<2	7	<1	0.16
21-Mar-16	GRAB	1000 Blk. McDonald Rd.	21-Mar-16	0.7	<1	<2	8	<1	0.13
21-Mar-16	GRAB	6000 Blk. Miller Rd.	21-Mar-16	0.96	<1	<2	7	<1	0.2
21-Mar-16	GRAB	3800 Cessna Drive	21-Mar-16	0.88	<1	<2	7	<1	0.1
21-Mar-16	GRAB	751 Catalina Cres.	21-Mar-16	0.94	<1	<2	7	<1	0.15

Sampling Point	Sample Type	Sample Reported Name	Sampled Date	Chlorine Free mg/L	Ecoli MF/100mLs	HPC CFU/mls	Temperature °C	Total Coliform MF/100mLs	Turbidity NTU
21-Mar-16	GRAB	6071 Azure Rd.	21-Mar-16	0.9	<1	<2	7	<1	0.23
23-Mar-16	GRAB	3180 Granville Ave.	23-Mar-16	0.9	<1	<2	8	<1	0.11
23-Mar-16	GRAB	6640 Blundell Rd.	23-Mar-16	0.94	<1	<2	7	<1	0.11
23-Mar-16	GRAB	4251 Moncton St.	23-Mar-16	0.92	<1	<2	7	<1	0.2
23-Mar-16	GRAB	9380 General Currie Rd.	23-Mar-16	0.85	<1	<2	6	<1	0.14
23-Mar-16	GRAB	11080 No. 2 Rd.	23-Mar-16	0.95	<1	<2	7	<1	0.08
23-Mar-16	GRAB	10020 Amethyst Ave.	23-Mar-16	0.73	<1	<2	6	<1	0.12
23-Mar-16	GRAB	Opp. 8600 Ryan Rd.	23-Mar-16	0.95	<1	2	7	<1	0.1
23-Mar-16	GRAB	9911 Sidaway Rd.	23-Mar-16	0.93	<1	<2	7	<1	0.11
23-Mar-16	GRAB	13200 No. 4 Rd.	23-Mar-16	0.99	<1	<2	7	<1	0.1
23-Mar-16	GRAB	11111 Horseshoe Way	23-Mar-16	0.67	<1	<2	7	<1	0.09
23-Mar-16	GRAB	13851 Steveston Hwy.	23-Mar-16	0.71	<1	<2	7	<1	0.08
23-Mar-16	GRAB	13800 No. 3 Rd. (off Garden City)	23-Mar-16	0.86	<1	<2	7	<1	0.11
23-Mar-16	GRAB	1500 Valemont Way	23-Mar-16	0.76	<1	<2	8	<1	0.1
23-Mar-16	GRAB	7000 Blk. Dyke Rd.	23-Mar-16	1	<1	<2	7	<1	0.13
23-Mar-16	GRAB	11720 Westminster Hwy.	23-Mar-16	0.92	<1	<2	7	<1	0.11
23-Mar-16	GRAB	12560 Cambie Rd.	23-Mar-16	0.92	<1	<2	7	<1	0.09
23-Mar-16	GRAB	17240 Fedoruk	23-Mar-16	0.63	<1	<2	8	<1	0.1
23-Mar-16	GRAB	13100 Mitchell Rd.	23-Mar-16	1	<1	2	8	<1	0.13
23-Mar-16	GRAB	23000 Blk. Dyke Rd.	23-Mar-16	0.65	<1	<2	7	<1	0.12
23-Mar-16	GRAB	Opp. 11280 Twigg Place	23-Mar-16	0.96	<1	<2	7	<1	0.26
23-Mar-16	GRAB	13799 Commerce Pkwy.	23-Mar-16	0.74	<1	<2	6	<1	0.11
23-Mar-16	GRAB	5180 Smith Cres.	23-Mar-16	0.63	<1	<2	7	<1	0.11
23-Mar-16	GRAB	Opp. 20371 Westminster Hwy.	23-Mar-16	0.6	<1	<2	7	<1	0.12
23-Mar-16	GRAB	23260 Westminster Hwy.	23-Mar-16	0.67	<1	<2	7	<1	0.11
23-Mar-16	GRAB	6651 Fraserwood Place	23-Mar-16	0.77	<1	<2	7	<1	0.11
29-Mar-16	GRAB	5951 McCallan Rd.	29-Mar-16	0.96	<1	<2	7	<1	0.11
29-Mar-16	GRAB	Opp. 8331 Fairfax Place	29-Mar-16	0.96	<1	<2	10	<1	0.11
29-Mar-16	GRAB	9751 Pendleton Rd.	29-Mar-16	0.85	<1	<2	8	<1	0.16
29-Mar-16	GRAB	10920 Springwood Court	29-Mar-16	0.87	<1	<2	10	<1	0.09
29-Mar-16	GRAB	6071 Azure Rd.	29-Mar-16	0.81	<1	<2	9	<1	0.11
29-Mar-16	GRAB	3800 Cessna Drive	29-Mar-16	0.83	<1	<2	8	<1	0.14
29-Mar-16	GRAB	751 Catalina Cres.	29-Mar-16	0.86	<1	<2	7	<1	0.11
29-Mar-16	GRAB	6000 Blk. Miller Rd.	29-Mar-16	0.87	<1	<2	7	<1	0.43
29-Mar-16	GRAB	1000 Blk. McDonald Rd.	29-Mar-16	0.67	<1	<2	9	<1	0.2
29-Mar-16	GRAB	5300 No. 3 Rd.	29-Mar-16	0.72	<1	<2	8	<1	0.12
29-Mar-16	GRAB	8200 Jones Rd.	29-Mar-16	0.85	<1	<2	8	<1	0.09
29-Mar-16	GRAB	14951 Triangle Rd.	29-Mar-16	0.73	<1	<2	8	<1	0.1
29-Mar-16	GRAB	11051 No 3 Rd.	29-Mar-16	0.73	<1	<2	7	<1	0.11
30-Mar-16	GRAB	12560 Cambie Rd.	30-Mar-16	0.83	<1	<2	7	<1	0.08

PWT - 79

Sampling Point	Sample Type	Sample Reported Name	Sampled Date	Chlorine Free mg/L	Ecoli MF/100mLs	HPC CFU/mls	Temperature °C	Total Coliform MF/100mLs	Turbidity NTU
30-Mar-16	GRAB	13100 Mitchell Rd.	30-Mar-16	0.86	<1	<2	7	<1	0.15
30-Mar-16	GRAB	Opp. 11280 Twigg Place	30-Mar-16	0.81	<1	<2	7	<1	0.16
30-Mar-16	GRAB	13799 Commerce Pkwy.	30-Mar-16	0.68	<1	<2	6	<1	0.12
30-Mar-16	GRAB	6651 Fraserwood Place	30-Mar-16	0.69	<1	<2	7	<1	0.12
30-Mar-16	GRAB	Opp. 20371 Westminster Hwy.	30-Mar-16	0.74	<1	<2	8	<1	0.1
30-Mar-16	GRAB	9911 Sidaway Rd.	30-Mar-16	0.65	<1	<2	7	<1	0.08
30-Mar-16	GRAB	11111 Horseshoe Way	30-Mar-16	0.84	<1	<2	6	<1	0.1
30-Mar-16	GRAB	10020 Amethyst Ave.	30-Mar-16	0.68	<1	<2	7	<1	0.1
30-Mar-16	GRAB	9380 General Currie Rd.	30-Mar-16	0.89	<1	<2	6	<1	0.08
30-Mar-16	GRAB	13800 No. 3 Rd. (off Garden City)	30-Mar-16	0.72	<1	<2	7	<1	0.18
30-Mar-16	GRAB	7000 Blk. Dyke Rd.	30-Mar-16	0.89	<1	<2	7	<1	0.08
30-Mar-16	GRAB	6640 Blundell Rd.	30-Mar-16	0.98	<1	<2	6	<1	0.12
31-Mar-16	GRAB	3180 Granville Ave.	31-Mar-16	0.88	<1	<2	7	<1	0.13
31-Mar-16	GRAB	4251 Moncton St.	31-Mar-16	0.87	<1	<2	7	<1	0.09
31-Mar-16	GRAB	11080 No. 2 Rd.	31-Mar-16	0.91	<1	<2	8	<1	0.1
31-Mar-16	GRAB	Opp. 8600 Ryan Rd.	31-Mar-16	0.86	<1	<2	7	<1	2
31-Mar-16	GRAB	13200 No. 4 Rd.	31-Mar-16	0.85	<1	<2	7	<1	0.09
31-Mar-16	GRAB	13851 Steveston Hwy.	31-Mar-16	0.75	<1	<2	6	<1	0.07
31-Mar-16	GRAB	1500 Valemont Way	31-Mar-16	0.69	<1	<2	6	<1	0.09
31-Mar-16	GRAB	11720 Westminster Hwy.	31-Mar-16	0.93	<1	<2	7	<1	0.08
31-Mar-16	GRAB	17240 Fedoruk	31-Mar-16	0.72	<1	<2	7	<1	0.07
31-Mar-16	GRAB	23000 Blk. Dyke Rd.	31-Mar-16	0.46	<1	<2	7	<1	0.13
31-Mar-16	GRAB	22271 Cochrane Drive	31-Mar-16	0.7	<1	<2	8	<1	0.09
31-Mar-16	GRAB	5180 Smith Cres.	31-Mar-16	0.71	<1	<2	8	<1	0.12
31-Mar-16	GRAB	23260 Westminster Hwy.	31-Mar-16	0.69	<1	<2	7	<1	0.09
4-Apr-16	GRAB	5951 McCallan Rd.	4-Apr-16	0.87	<1	<2	8	<1	0.19
4-Apr-16	GRAB	Opp. 8331 Fairfax Place	4-Apr-16	0.79	<1	<2	11	<1	0.72
4-Apr-16	GRAB	9751 Pendleton Rd.	4-Apr-16	0.75	<1	<2	9	<1	0.17
4-Apr-16	GRAB	10920 Springwood Court	4-Apr-16	0.72	<1	<2	10	<1	0.15
4-Apr-16	GRAB	6071 Azure Rd.	4-Apr-16	0.78	<1	<2	10	<1	0.14
4-Apr-16	GRAB	3800 Cessna Drive	4-Apr-16	0.67	<1	<2	9	<1	0.14
4-Apr-16	GRAB	751 Catalina Cres.	4-Apr-16	0.97	<1	<2	7	<1	0.12
4-Apr-16	GRAB	6000 Blk. Miller Rd.	4-Apr-16	0.86	<1	<2	7	<1	0.24
4-Apr-16	GRAB	1000 Blk. McDonald Rd.	4-Apr-16	0.45	<1	4	10	<1	0.33
4-Apr-16	GRAB	5300 No. 3 Rd.	4-Apr-16	0.7	<1	<2	8	<1	0.18
4-Apr-16	GRAB	8200 Jones Rd.	4-Apr-16	0.71	<1	<2	8	<1	0.17
4-Apr-16	GRAB	14951 Triangle Rd.	4-Apr-16	0.68	<1	<2	8	<1	0.12
4-Apr-16	GRAB	11051 No 3 Rd.	4-Apr-16	0.93	<1	<2	7	<1	0.13
6-Apr-16	GRAB	12560 Cambie Rd.	6-Apr-16	0.75	<1	<2	7	<1	0.18
6-Apr-16	GRAB	13100 Mitchell Rd.	6-Apr-16	0.8	<1	<2	7	<1	0.14

PWT - 80

Sampling Point	Sample Type	Sample Reported Name	Sampled Date	Chlorine Free mg/L	Ecoli MF/100mLs	HPC CFU/mls	Temperature °C	Total Coliform MF/100mLs	Turbidity NTU
6-Apr-16	GRAB	Opp. 11280 Twigg Place	6-Apr-16	0.79	<1	<2	7	<1	0.16
6-Apr-16	GRAB	13799 Commerce Pkwy.	6-Apr-16	0.61	<1	<2	7	<1	0.13
6-Apr-16	GRAB	6651 Fraserwood Place	6-Apr-16	0.62	<1	<2	9	<1	0.14
6-Apr-16	GRAB	Opp. 20371 Westminster Hwy.	6-Apr-16	0.71	<1	<2	8	<1	0.09
6-Apr-16	GRAB	9911 Sidaway Rd.	6-Apr-16	0.6	<1	2	8	<1	0.11
6-Apr-16	GRAB	11111 Horseshoe Way	6-Apr-16	0.71	<1	<2	8	<1	0.25
6-Apr-16	GRAB	10020 Amethyst Ave.	6-Apr-16	0.76	<1	<2	7	<1	3
6-Apr-16	GRAB	9380 General Currie Rd.	6-Apr-16	0.79	<1	<2	7	<1	0.16
6-Apr-16	GRAB	13800 No. 3 Rd. (off Garden City)	6-Apr-16	0.73	<1	<2	8	<1	0.17
6-Apr-16	GRAB	7000 Blk. Dyke Rd.	6-Apr-16	0.78	<1	<2	8	<1	0.26
6-Apr-16	GRAB	6640 Blundell Rd.	6-Apr-16	0.83	<1	<2	7	<1	0.17
8-Apr-16	GRAB	3180 Granville Ave.	8-Apr-16	0.78	<1	<2	9	<1	0.09
8-Apr-16	GRAB	4251 Moncton St.	8-Apr-16	0.76	<1	2	8	<1	0.16
8-Apr-16	GRAB	11080 No. 2 Rd.	8-Apr-16	0.77	<1	<2	8	<1	0.11
8-Apr-16	GRAB	Opp. 8600 Ryan Rd.	8-Apr-16	0.76	<1	<2	9	<1	0.11
8-Apr-16	GRAB	13200 No. 4 Rd.	8-Apr-16	0.75	<1	<2	8	<1	0.1
8-Apr-16	GRAB	13851 Steveston Hwy.	8-Apr-16	0.61	<1	<2	9	<1	0.09
8-Apr-16	GRAB	1500 Valemont Way	8-Apr-16	0.67	<1	<2	8	<1	0.08
8-Apr-16	GRAB	11720 Westminster Hwy.	8-Apr-16	0.88	<1	<2	8	<1	0.11
8-Apr-16	GRAB	17240 Fedoruk	8-Apr-16	0.69	<1	<2	9	<1	0.08
8-Apr-16	GRAB	23000 Blk. Dyke Rd.	8-Apr-16	0.67	<1	<2	9	<1	0.09
8-Apr-16	GRAB	22271 Cochrane Drive	8-Apr-16	0.6	<1	<2	8	<1	0.08
8-Apr-16	GRAB	5180 Smith Cres.	8-Apr-16	0.6	<1	<2	8	<1	0.1
8-Apr-16	GRAB	23260 Westminster Hwy.	8-Apr-16	0.64	<1	<2	9	<1	0.08
11-Apr-16	GRAB	5951 McCallan Rd.	11-Apr-16	1.08	<1	<2	8	<1	0.23
11-Apr-16	GRAB	Opp. 8331 Fairfax Place	11-Apr-16	0.86	<1	<2	13	<1	0.13
11-Apr-16	GRAB	9751 Pendleton Rd.	11-Apr-16	1.01	<1	<2	10	<1	0.18
11-Apr-16	GRAB	10920 Springwood Court	11-Apr-16	0.99	<1	<2	10	<1	0.15
11-Apr-16	GRAB	6071 Azure Rd.	11-Apr-16	0.94	<1	<2	10	<1	0.14
11-Apr-16	GRAB	3800 Cessna Drive	11-Apr-16	1.02	<1	<2	9	<1	0.1
11-Apr-16	GRAB	751 Catalina Cres.	11-Apr-16	1.06	<1	<2	8	<1	0.23
11-Apr-16	GRAB	6000 Blk. Miller Rd.	11-Apr-16	1.1	<1	<2	8	<1	0.12
11-Apr-16	GRAB	1000 Blk. McDonald Rd.	11-Apr-16	0.91	<1	<2	8	<1	0.72
11-Apr-16	GRAB	5300 No. 3 Rd.	11-Apr-16	1.17	<1	<2	8	<1	0.16
11-Apr-16	GRAB	8200 Jones Rd.	11-Apr-16	1.03	<1	<2	8	<1	0.11
11-Apr-16	GRAB	14951 Triangle Rd.	11-Apr-16	0.88	<1	<2	8	<1	0.12
11-Apr-16	GRAB	11051 No 3 Rd.	11-Apr-16	0.97	<1	<2	8	<1	0.11
13-Apr-16	GRAB	12560 Cambie Rd.	13-Apr-16	1.13	<1	<2	8	<1	0.1
13-Apr-16	GRAB	13100 Mitchell Rd.	13-Apr-16	1	<1	<2	9	<1	0.1
13-Apr-16	GRAB	Opp. 11280 Twigg Place	13-Apr-16	1.03	<1	<2	10	<1	0.11

PWT - 81

Sampling Point	Sample Type	Sample Reported Name	Sampled Date	Chlorine Free mg/L	Ecoli MF/100mLs	HPC CFU/mls	Temperature °C	Total Coliform MF/100mLs	Turbidity NTU
13-Apr-16	GRAB	13799 Commerce Pkwy.	13-Apr-16	0.97	<1	<2	8	<1	0.15
13-Apr-16	GRAB	6651 Fraserwood Place	13-Apr-16	0.89	<1	<2	8	<1	0.12
13-Apr-16	GRAB	Opp. 20371 Westminster Hwy.	13-Apr-16	0.95	<1	<2	8	<1	0.13
13-Apr-16	GRAB	9911 Sidaway Rd.	13-Apr-16	0.76	<1	<2	8	<1	0.09
13-Apr-16	GRAB	11111 Horseshoe Way	13-Apr-16	0.97	<1	<2	8	<1	0.1
13-Apr-16	GRAB	10020 Amethyst Ave.	13-Apr-16	0.93	<1	<2	9	<1	0.12
13-Apr-16	GRAB	9380 General Currie Rd.	13-Apr-16	1.08	<1	<2	8	<1	0.1
13-Apr-16	GRAB	13800 No. 3 Rd. (off Garden City)	13-Apr-16	1.01	<1	2	8	<1	0.11
13-Apr-16	GRAB	7000 Blk. Dyke Rd.	13-Apr-16	0.99	<1	<2	8	<1	0.1
13-Apr-16	GRAB	6640 Blundell Rd.	13-Apr-16	1.02	<1	<2	8	<1	0.15
14-Apr-16	GRAB	3180 Granville Ave.	14-Apr-16	0.85	<1	<2	9	<1	0.14
14-Apr-16	GRAB	4251 Moncton St.	14-Apr-16	0.78	<1	<2	9	<1	0.11
14-Apr-16	GRAB	11080 No. 2 Rd.	14-Apr-16	0.61	<1	<2	9	<1	0.09
14-Apr-16	GRAB	Opp. 8600 Ryan Rd.	14-Apr-16	0.72	<1	<2	9	<1	0.15
14-Apr-16	GRAB	13200 No. 4 Rd.	14-Apr-16	0.84	<1	4	9	<1	0.09
14-Apr-16	GRAB	13851 Steveston Hwy.	14-Apr-16	0.72	<1	<2	9	<1	0.1
14-Apr-16	GRAB	1500 Valemont Way	14-Apr-16	0.73	<1	<2	9	<1	0.09
14-Apr-16	GRAB	11720 Westminster Hwy.	14-Apr-16	0.9	<1	<2	9	<1	0.09
14-Apr-16	GRAB	17240 Fedoruk	14-Apr-16	0.68	<1	<2	9	<1	0.08
14-Apr-16	GRAB	23000 Blk. Dyke Rd.	14-Apr-16	0.69	<1	<2	9	<1	0.09
14-Apr-16	GRAB	22271 Cochrane Drive	14-Apr-16	0.68	<1	<2	9	<1	0.12
14-Apr-16	GRAB	5180 Smith Cres.	14-Apr-16	0.62	<1	<2	9	<1	0.11
14-Apr-16	GRAB	23260 Westminster Hwy.	14-Apr-16	0.61	<1	<2	9	<1	0.14
18-Apr-16	GRAB	5951 McCallan Rd.	18-Apr-16	0.92	<1	<2	9	<1	0.19
18-Apr-16	GRAB	Opp. 8331 Fairfax Place	18-Apr-16	0.73	<1	<2	13	<1	0.14
18-Apr-16	GRAB	9751 Pendleton Rd.	18-Apr-16	0.84	<1	<2	10	<1	0.2
18-Apr-16	GRAB	10920 Springwood Court	18-Apr-16	0.8	<1	<2	10	<1	0.15
18-Apr-16	GRAB	6071 Azure Rd.	18-Apr-16	0.81	<1	<2	11	<1	0.15
18-Apr-16	GRAB	3800 Cessna Drive	18-Apr-16	0.75	<1	<2	10	<1	0.13
18-Apr-16	GRAB	751 Catalina Cres.	18-Apr-16	0.87	<1	<2	9	<1	0.12
18-Apr-16	GRAB	6000 Blk. Miller Rd.	18-Apr-16	0.82	<1	<2	9	<1	0.19
18-Apr-16	GRAB	1000 Blk. McDonald Rd.	18-Apr-16	0.65	<1	<2	10	<1	0.21
18-Apr-16	GRAB	5300 No. 3 Rd.	18-Apr-16	0.88	<1	<2	9	<1	0.13
18-Apr-16	GRAB	8200 Jones Rd.	18-Apr-16	0.86	<1	<2	9	<1	0.17
18-Apr-16	GRAB	14951 Triangle Rd.	18-Apr-16	0.65	<1	<2	9	<1	0.14
18-Apr-16	GRAB	11051 No 3 Rd.	18-Apr-16	0.83	<1	<2	9	<1	0.16
20-Apr-16	GRAB	12560 Cambie Rd.	20-Apr-16	0.89	<1	<2	10	<1	0.12
20-Apr-16	GRAB	13100 Mitchell Rd.	20-Apr-16	0.94	<1	2	12	<1	0.09
20-Apr-16	GRAB	Opp. 11280 Twigg Place	20-Apr-16	0.8	<1	<2	12	<1	0.13
20-Apr-16	GRAB	13799 Commerce Pkwy.	20-Apr-16	0.81	<1	<2	9	<1	0.38

PWT - 82

Sampling Point	Sample Type	Sample Reported Name	Sampled Date	Chlorine Free mg/L	Ecoli MF/100mLs	HPC CFU/mls	Temperature °C	Total Coliform MF/100mLs	Turbidity NTU
20-Apr-16	GRAB	6651 Fraserwood Place	20-Apr-16	0.54	<1	<2	9	<1	0.34
20-Apr-16	GRAB	Opp. 20371 Westminster Hwy.	20-Apr-16	0.78	<1	<2	9	<1	0.36
20-Apr-16	GRAB	9911 Sidaway Rd.	20-Apr-16	0.76	<1	<2	10	<1	0.27
20-Apr-16	GRAB	11111 Horseshoe Way	20-Apr-16	1.06	<1	<2	10	<1	0.1
20-Apr-16	GRAB	10020 Amethyst Ave.	20-Apr-16	0.82	<1	<2	10	<1	0.13
20-Apr-16	GRAB	9380 General Currie Rd.	20-Apr-16	0.96	<1	<2	11	<1	0.1
20-Apr-16	GRAB	13800 No. 3 Rd. (off Garden City)	20-Apr-16	0.79	<1	<2	11	<1	0.12
20-Apr-16	GRAB	7000 Blk. Dyke Rd.	20-Apr-16	0.96	<1	<2	10	<1	0.08
20-Apr-16	GRAB	6640 Blundell Rd.	20-Apr-16	0.93	<1	2	10	<1	0.08
22-Apr-16	GRAB	3180 Granville Ave.	22-Apr-16	0.85	<1	<2	10	<1	0.12
22-Apr-16	GRAB	4251 Moncton St.	22-Apr-16	0.81	<1	<2	10	<1	0.12
22-Apr-16	GRAB	11080 No. 2 Rd.	22-Apr-16	0.88	<1	<2	10	<1	0.13
22-Apr-16	GRAB	11500 McKenzie Rd.	22-Apr-16	0.65	<1	<2	12	<1	0.15
22-Apr-16	GRAB	Opp. 8600 Ryan Rd.	22-Apr-16	0.82	<1	<2	10	<1	0.1
22-Apr-16	GRAB	13200 No. 4 Rd.	22-Apr-16	1.18	<1	<2	10	<1	0.12
22-Apr-16	GRAB	13851 Steveston Hwy.	22-Apr-16	0.82	<1	2	10	<1	0.16
22-Apr-16	GRAB	1500 Valemont Way	22-Apr-16	0.41	<1	<2	10	<1	0.14
22-Apr-16	GRAB	11720 Westminster Hwy.	22-Apr-16	0.81	<1	<2	10	<1	0.1
22-Apr-16	GRAB	17240 Fedoruk	22-Apr-16	0.73	<1	<2	10	<1	0.13
22-Apr-16	GRAB	23000 Blk. Dyke Rd.	22-Apr-16	0.65	<1	<2	10	<1	0.13
22-Apr-16	GRAB	22271 Cochrane Drive	22-Apr-16	0.66	<1	<2	10	<1	0.13
22-Apr-16	GRAB	5180 Smith Cres.	22-Apr-16	0.56	<1	<2	10	<1	0.2
22-Apr-16	GRAB	23260 Westminster Hwy.	22-Apr-16	0.84	<1	<2	10	<1	0.13
25-Apr-16	GRAB	5951 McCallan Rd.	25-Apr-16	0.84	<1	<2	9	<1	0.14
25-Apr-16	GRAB	Opp. 8331 Fairfax Place	25-Apr-16	0.77	<1	<2	14	<1	0.13
25-Apr-16	GRAB	9751 Pendleton Rd.	25-Apr-16	0.89	<1	<2	11	<1	0.16
25-Apr-16	GRAB	10920 Springwood Court	25-Apr-16	0.74	<1	<2	13	<1	0.14
25-Apr-16	GRAB	6071 Azure Rd.	25-Apr-16	0.86	<1	<2	11	<1	0.15
25-Apr-16	GRAB	3800 Cessna Drive	25-Apr-16	0.78	<1	<2	11	<1	0.16
25-Apr-16	GRAB	751 Catalina Cres.	25-Apr-16	0.86	<1	<2	11	<1	0.1
25-Apr-16	GRAB	6000 Blk. Miller Rd.	25-Apr-16	0.92	<1	<2	8	<1	0.13
25-Apr-16	GRAB	1000 Blk. McDonald Rd.	25-Apr-16	0.68	<1	<2	11	<1	0.46
25-Apr-16	GRAB	5300 No. 3 Rd.	25-Apr-16	0.9	<1	<2	9	<1	0.12
25-Apr-16	GRAB	8200 Jones Rd.	25-Apr-16	0.86	<1	<2	10	<1	0.11
25-Apr-16	GRAB	14951 Triangle Rd.	25-Apr-16	0.71	<1	<2	10	<1	0.22
25-Apr-16	GRAB	11051 No 3 Rd.	25-Apr-16	0.78	<1	<2	9	<1	0.14
27-Apr-16	GRAB	12560 Cambie Rd.	27-Apr-16	0.89	<1	4	10	<1	0.14
27-Apr-16	GRAB	13100 Mitchell Rd.	27-Apr-16	0.88	<1	<2	10	<1	0.13
27-Apr-16	GRAB	Opp. 11280 Twigg Place	27-Apr-16	0.86	<1	<2	10	<1	0.15
27-Apr-16	GRAB	13799 Commerce Pkwy.	27-Apr-16	0.79	<1	<2	10	<1	0.18

PWT - 83

Sampling Point	Sample Type	Sample Reported Name	Sampled Date	Chlorine Free mg/L	Ecoli MF/100mLs	HPC CFU/mls	Temperature °C	Total Coliform MF/100mLs	Turbidity NTU
27-Apr-16	GRAB	6651 Fraserwood Place	27-Apr-16	0.73	<1	<2	10	<1	0.16
27-Apr-16	GRAB	Opp. 20371 Westminster Hwy.	27-Apr-16	0.79	<1	<2	10	<1	0.13
27-Apr-16	GRAB	9911 Sidaway Rd.	27-Apr-16	0.78	<1	<2	11	<1	0.28
27-Apr-16	GRAB	11111 Horseshoe Way	27-Apr-16	0.8	<1	<2	10	<1	0.13
27-Apr-16	GRAB	10020 Amethyst Ave.	27-Apr-16	0.84	<1	<2	10	<1	0.15
27-Apr-16	GRAB	9380 General Currie Rd.	27-Apr-16	1.01	<1	<2	10	<1	0.11
27-Apr-16	GRAB	13800 No. 3 Rd. (off Garden City)	27-Apr-16	0.91	<1	<2	10	<1	0.13
28-Apr-16	GRAB	3180 Granville Ave.	28-Apr-16	0.73	<1	<2	10	<1	0.12
28-Apr-16	GRAB	4251 Moncton St.	28-Apr-16	0.71	<1	<2	9	<1	0.14
28-Apr-16	GRAB	11080 No. 2 Rd.	28-Apr-16	0.76	<1	<2	9	<1	0.45
28-Apr-16	GRAB	11500 McKenzie Rd.	28-Apr-16	0.54	<1	<2	12	<1	0.1
28-Apr-16	GRAB	Opp. 8600 Ryan Rd.	28-Apr-16	0.84	<1	<2	10	<1	0.13
28-Apr-16	GRAB	13200 No. 4 Rd.	28-Apr-16	0.78	<1	<2	11	<1	0.13
28-Apr-16	GRAB	13851 Steveston Hwy.	28-Apr-16	0.81	<1	2	10	<1	0.21
28-Apr-16	GRAB	1500 Valemont Way	28-Apr-16	0.72	<1	<2	9	<1	0.21
28-Apr-16	GRAB	11720 Westminster Hwy.	28-Apr-16	0.85	<1	<2	9	<1	0.14
28-Apr-16	GRAB	17240 Fedoruk	28-Apr-16	0.64	<1	<2	12	<1	0.14
28-Apr-16	GRAB	23000 Blk. Dyke Rd.	28-Apr-16	0.59	<1	<2	11	<1	0.16
28-Apr-16	GRAB	22271 Cochrane Drive	28-Apr-16	0.63	<1	<2	11	<1	0.13
28-Apr-16	GRAB	5180 Smith Cres.	28-Apr-16	0.58	<1	<2	12	<1	0.21
28-Apr-16	GRAB	23260 Westminster Hwy.	28-Apr-16	0.6	<1	<2	10	<1	0.15
2-May-16	GRAB	5951 McCallan Rd.	2-May-16	0.94	<1	<2	10	<1	0.13
2-May-16	GRAB	Opp. 8331 Fairfax Place	2-May-16	0.93	<1	<2	14	<1	0.14
2-May-16	GRAB	9751 Pendleton Rd.	2-May-16	0.9	<1	<2	11	<1	0.15
2-May-16	GRAB	10920 Springwood Court	2-May-16	0.88	<1	<2	12	<1	0.11
2-May-16	GRAB	3800 Cessna Drive	2-May-16	0.8	<1	<2	11	<1	0.13
2-May-16	GRAB	751 Catalina Cres.	2-May-16	0.93	<1	<2	10	<1	0.13
2-May-16	GRAB	6000 Blk. Miller Rd.	2-May-16	0.89	<1	<2	9	<1	0.17
2-May-16	GRAB	1000 Blk. McDonald Rd.	2-May-16	0.7	<1	<2	12	<1	0.6
2-May-16	GRAB	5300 No. 3 Rd.	2-May-16	0.95	<1	<2	10	<1	0.14
2-May-16	GRAB	8200 Jones Rd.	2-May-16	0.94	<1	<2	10	<1	0.13
2-May-16	GRAB	14951 Triangle Rd.	2-May-16	0.78	<1	<2	10	<1	0.11
2-May-16	GRAB	11051 No 3 Rd.	2-May-16	0.9	<1	<2	10	<1	0.11
4-May-16	GRAB	13800 No. 3 Rd. (off Garden City)	4-May-16	0.98	<1	<2	10	<1	0.14
4-May-16	GRAB	7000 Blk. Dyke Rd.	4-May-16	0.92	<1	<2	10	<1	0.13
4-May-16	GRAB	6640 Blundell Rd.	4-May-16	0.92	<1	<2	10	<1	0.13
4-May-16	GRAB	10020 Amethyst Ave.	4-May-16	0.82	<1	<2	11	<1	0.14
4-May-16	GRAB	9380 General Currie Rd.	4-May-16	0.96	<1	<2	9	<1	0.12
4-May-16	GRAB	9911 Sidaway Rd.	4-May-16	0.76	<1	<2	10	<1	0.15
4-May-16	GRAB	11111 Horseshoe Way	4-May-16	0.95	<1	<2	9	<1	0.12

PWT - 84

Sampling Point	Sample Type	Sample Reported Name	Sampled Date	Chlorine Free mg/L	Ecoli MF/100mLs	HPC CFU/mls	Temperature °C	Total Coliform MF/100mLs	Turbidity NTU
4-May-16	GRAB	12560 Cambie Rd.	4-May-16	1	<1	<2	10	<1	0.15
4-May-16	GRAB	13100 Mitchell Rd.	4-May-16	0.92	<1	<2	10	<1	0.17
4-May-16	GRAB	Opp. 11280 Twigg Place	4-May-16	0.89	<1	<2	9	<1	0.25
4-May-16	GRAB	13799 Commerce Pkwy.	4-May-16	0.81	<1	<2	10	<1	0.14
4-May-16	GRAB	Opp. 20371 Westminster Hwy.	4-May-16	0.78	<1	<2	10	<1	0.26
4-May-16	GRAB	6651 Fraserwood Place	4-May-16	0.74	<1	<2	10	<1	0.15
6-May-16	GRAB	3180 Granville Ave.	6-May-16	0.98	<1	2	11	<1	0.22
6-May-16	GRAB	4251 Moncton St.	6-May-16	0.83	<1	<2	10	<1	0.44
6-May-16	GRAB	11080 No. 2 Rd.	6-May-16	0.86	<1	<2	9	<1	0.43
6-May-16	GRAB	11500 McKenzie Rd.	6-May-16	0.51	<1	8	12	<1	0.19
6-May-16	GRAB	Opp. 8600 Ryan Rd.	6-May-16	0.87	<1	<2	10	<1	0.11
6-May-16	GRAB	13200 No. 4 Rd.	6-May-16	0.84	<1	<2	10	<1	0.14
6-May-16	GRAB	13851 Steveston Hwy.	6-May-16	0.76	<1	<2	9	<1	0.79
6-May-16	GRAB	1500 Valemont Way	6-May-16	0.72	<1	<2	9	<1	0.57
6-May-16	GRAB	11720 Westminster Hwy.	6-May-16	0.81	<1	<2	9	<1	1.1
6-May-16	GRAB	17240 Fedoruk	6-May-16	0.71	<1	<2	11	<1	0.54
6-May-16	GRAB	23000 Blk. Dyke Rd.	6-May-16	0.75	<1	<2	11	<1	0.59
6-May-16	GRAB	22271 Cochrane Drive	6-May-16	0.72	<1	<2	10	<1	0.7
6-May-16	GRAB	5180 Smith Cres.	6-May-16	0.57	<1	<2	12	<1	0.18
6-May-16	GRAB	23260 Westminster Hwy.	6-May-16	0.73	<1	<2	10	<1	0.51
9-May-16	GRAB	5951 McCallan Rd.	9-May-16	0.88	<1	2	9	<1	0.22
9-May-16	GRAB	Opp. 8331 Fairfax Place	9-May-16	0.7	<1	<2	14	<1	0.14
9-May-16	GRAB	9751 Pendleton Rd.	9-May-16	0.74	<1	<2	11	<1	0.13
9-May-16	GRAB	10920 Springwood Court	9-May-16	0.69	<1	<2	12	<1	0.19
9-May-16	GRAB	6071 Azure Rd.	9-May-16	0.75	<1	6	10	<1	0.36
9-May-16	GRAB	3800 Cessna Drive	9-May-16	0.72	<1	<2	11	<1	0.14
9-May-16	GRAB	751 Catalina Cres.	9-May-16	0.83	<1	<2	11	<1	0.21
9-May-16	GRAB	1000 Blk. McDonald Rd.	9-May-16	0.69	<1	<2	11	<1	0.63
9-May-16	GRAB	5300 No. 3 Rd.	9-May-16	0.68	<1	<2	11	<1	0.2
9-May-16	GRAB	8200 Jones Rd.	9-May-16	0.79	<1	<2	11	<1	0.13
9-May-16	GRAB	14951 Triangle Rd.	9-May-16	0.73	<1	<2	10	<1	0.21
9-May-16	GRAB	11051 No 3 Rd.	9-May-16	0.73	<1	<2	10	<1	0.17
11-May-16	GRAB	12560 Cambie Rd.	11-May-16	0.79	<1	<2	10	<1	0.17
11-May-16	GRAB	13100 Mitchell Rd.	11-May-16	0.82	<1	2	12	<1	0.22
11-May-16	GRAB	Opp. 11280 Twigg Place	11-May-16	0.67	<1	<2	11	<1	0.28
11-May-16	GRAB	13799 Commerce Pkwy.	11-May-16	0.88	<1	<2	10	<1	0.22
11-May-16	GRAB	6651 Fraserwood Place	11-May-16	0.73	<1	<2	11	<1	0.41
11-May-16	GRAB	Opp. 20371 Westminster Hwy.	11-May-16	0.84	<1	<2	10	<1	0.21
11-May-16	GRAB	9911 Sidaway Rd.	11-May-16	0.85	<1	<2	10	<1	0.27
11-May-16	GRAB	11111 Horseshoe Way	11-May-16	0.8	<1	<2	10	<1	0.17

PWT - 85

Sampling Point	Sample Type	Sample Reported Name	Sampled Date	Chlorine Free mg/L	Ecoli MF/100mLs	HPC CFU/mls	Temperature °C	Total Coliform MF/100mLs	Turbidity NTU
11-May-16	GRAB	10020 Amethyst Ave.	11-May-16	0.79	<1	<2	12	<1	0.15
11-May-16	GRAB	9380 General Currie Rd.	11-May-16	1.05	<1	2	10	<1	0.16
11-May-16	GRAB	13800 No. 3 Rd. (off Garden City)	11-May-16	0.81	<1	<2	10	<1	0.17
11-May-16	GRAB	7000 Blk. Dyke Rd.	11-May-16	0.81	<1	<2	12	<1	0.11
11-May-16	GRAB	6640 Blundell Rd.	11-May-16	0.8	<1	24	10	<1	0.13
12-May-16	GRAB	3180 Granville Ave.	12-May-16	0.83	<1	<2	12	<1	0.22
12-May-16	GRAB	4251 Moncton St.	12-May-16	0.98	<1	<2	10	<1	0.33
12-May-16	GRAB	11080 No. 2 Rd.	12-May-16	0.87	<1	<2	10	<1	0.27
12-May-16	GRAB	11500 McKenzie Rd.	12-May-16	0.5	<1	4	10	<1	0.27
12-May-16	GRAB	Opp. 8600 Ryan Rd.	12-May-16	0.8	<1	<2	10	<1	0.24
12-May-16	GRAB	13200 No. 4 Rd.	12-May-16	0.79	<1	<2	10	<1	0.46
12-May-16	GRAB	13851 Steveston Hwy.	12-May-16	0.84	<1	<2	10	<1	0.2
12-May-16	GRAB	1500 Valemont Way	12-May-16	0.89	<1	<2	10	<1	0.27
12-May-16	GRAB	11720 Westminster Hwy.	12-May-16	0.93	<1	<2	10	<1	0.26
12-May-16	GRAB	17240 Fedoruk	12-May-16	0.87	<1	<2	12	<1	0.35
12-May-16	GRAB	23000 Blk. Dyke Rd.	12-May-16	0.82	<1	<2	10	<1	0.34
12-May-16	GRAB	22271 Cochrane Drive	12-May-16	0.82	<1	<2	10	<1	0.2
12-May-16	GRAB	5180 Smith Cres.	12-May-16	0.7	<1	<2	12	<1	0.24
12-May-16	GRAB	23260 Westminster Hwy.	12-May-16	0.83	<1	or spread	12	<1	0.31
16-May-16	GRAB	5951 McCallan Rd.	16-May-16	0.65	<1	<2	10	<1	0.51
16-May-16	GRAB	Opp. 8331 Fairfax Place	16-May-16	0.67	<1	<2	14	<1	0.3
16-May-16	GRAB	9751 Pendleton Rd.	16-May-16	0.67	<1	<2	12	<1	0.15
16-May-16	GRAB	10920 Springwood Court	16-May-16	0.68	<1	<2	14	<1	0.18
16-May-16	GRAB	6071 Azure Rd.	16-May-16	0.66	<1	<2	13	<1	0.23
16-May-16	GRAB	3800 Cessna Drive	16-May-16	0.91	<1	2	11	<1	0.13
16-May-16	GRAB	751 Catalina Cres.	16-May-16	0.73	<1	<2	10	<1	0.13
16-May-16	GRAB	1000 Blk. McDonald Rd.	16-May-16	0.64	<1	<2	13	<1	2.4
16-May-16	GRAB	5300 No. 3 Rd.	16-May-16	0.83	<1	<2	11	<1	0.23
16-May-16	GRAB	8200 Jones Rd.	16-May-16	0.88	<1	<2	11	<1	0.42
16-May-16	GRAB	14951 Triangle Rd.	16-May-16	0.91	<1	<2	10	<1	0.23
16-May-16	GRAB	11051 No 3 Rd.	16-May-16	0.76	<1	<2	10	<1	0.19
18-May-16	GRAB	12560 Cambie Rd.	18-May-16	0.88	<1	<2	10	<1	0.2
18-May-16	GRAB	13100 Mitchell Rd.	18-May-16	0.98	<1	<2	10	<1	0.24
18-May-16	GRAB	Opp. 11280 Twigg Place	18-May-16	0.85	<1	<2	11	<1	0.26
18-May-16	GRAB	13799 Commerce Pkwy.	18-May-16	0.86	<1	<2	10	<1	0.23
18-May-16	GRAB	6651 Fraserwood Place	18-May-16	0.84	<1	<2	10	<1	0.32
18-May-16	GRAB	Opp. 20371 Westminster Hwy.	18-May-16	0.96	<1	<2	9	<1	0.28
18-May-16	GRAB	9911 Sidaway Rd.	18-May-16	0.7	<1	<2	11	<1	0.29
18-May-16	GRAB	11111 Horseshoe Way	18-May-16	0.83	<1	<2	10	<1	0.19
18-May-16	GRAB	10020 Amethyst Ave.	18-May-16	0.85	<1	<2	11	<1	0.17

PWT - 86

Sampling Point	Sample Type	Sample Reported Name	Sampled Date	Chlorine Free mg/L	Ecoli MF/100mLs	HPC CFU/mls	Temperature °C	Total Coliform MF/100mLs	Turbidity NTU
18-May-16	GRAB	9380 General Currie Rd.	18-May-16	0.91	<1	<2	9	<1	0.21
18-May-16	GRAB	13800 No. 3 Rd. (off Garden City)	18-May-16	0.81	<1	<2	11	<1	0.19
18-May-16	GRAB	7000 Blk. Dyke Rd.	18-May-16	0.83	<1	<2	11	<1	0.16
18-May-16	GRAB	6640 Blundell Rd.	18-May-16	0.78	<1	<2	10	<1	0.29
20-May-16	GRAB	4251 Moncton St.	20-May-16	0.78	<1	<2	10	<1	0.17
20-May-16	GRAB	11080 No. 2 Rd.	20-May-16	0.94	<1	<2	10	<1	0.16
20-May-16	GRAB	11500 McKenzie Rd.	20-May-16	0.65	<1	8	14	<1	0.15
20-May-16	GRAB	Opp. 8600 Ryan Rd.	20-May-16	0.85	<1	<2	10	<1	0.17
20-May-16	GRAB	13200 No. 4 Rd.	20-May-16	0.86	<1	8	10	<1	0.15
20-May-16	GRAB	13851 Steveston Hwy.	20-May-16	0.88	<1	<2	10	<1	0.23
20-May-16	GRAB	1500 Valemont Way	20-May-16	0.88	<1	<2	10	<1	0.21
20-May-16	GRAB	11720 Westminster Hwy.	20-May-16	0.88	<1	<2	10	<1	0.16
20-May-16	GRAB	17240 Fedoruk	20-May-16	0.83	<1	<2	11	<1	0.25
20-May-16	GRAB	23000 Blk. Dyke Rd.	20-May-16	0.69	<1	2	11	<1	0.21
20-May-16	GRAB	22271 Cochrane Drive	20-May-16	0.76	<1	<2	11	<1	0.2
20-May-16	GRAB	5180 Smith Cres.	20-May-16	0.71	<1	<2	11	<1	0.15
20-May-16	GRAB	23260 Westminster Hwy.	20-May-16	0.79	<1	<2	11	<1	0.23
24-May-16	GRAB	5951 McCallan Rd.	24-May-16	0.75	<1	4	11	<1	0.18
24-May-16	GRAB	Opp. 8331 Fairfax Place	24-May-16	0.7	<1	<2	16	<1	0.34
24-May-16	GRAB	9751 Pendleton Rd.	24-May-16	0.78	<1	<2	12	<1	0.18
24-May-16	GRAB	10920 Springwood Court	24-May-16	0.79	<1	<2	13	<1	0.14
24-May-16	GRAB	6071 Azure Rd.	24-May-16	0.79	<1	<2	12	<1	0.14
24-May-16	GRAB	3800 Cessna Drive	24-May-16	0.81	<1	spreadin	12	<1	0.16
24-May-16	GRAB	751 Catalina Cres.	24-May-16	0.84	<1	6	12	<1	0.14
24-May-16	GRAB	1000 Blk. McDonald Rd.	24-May-16	0.62	<1	<2	13	<1	0.79
24-May-16	GRAB	5300 No. 3 Rd.	24-May-16	0.88	<1	<2	12	<1	0.14
24-May-16	GRAB	8200 Jones Rd.	24-May-16	1.02	<1	4	12	<1	0.19
24-May-16	GRAB	14951 Triangle Rd.	24-May-16	0.85	<1	<2	11	<1	0.19
24-May-16	GRAB	11051 No 3 Rd.	24-May-16	0.86	<1	<2	10	<1	0.18
25-May-16	GRAB	12560 Cambie Rd.	25-May-16	0.84	<1	<2	10	<1	0.23
25-May-16	GRAB	13100 Mitchell Rd.	25-May-16	0.73	<1	<2	10	<1	0.27
25-May-16	GRAB	Opp. 11280 Twigg Place	25-May-16	0.71	<1	<2	11	<1	0.24
25-May-16	GRAB	13799 Commerce Pkwy.	25-May-16	0.93	<1	<2	10	<1	0.31
25-May-16	GRAB	6651 Fraserwood Place	25-May-16	0.83	<1	<2	10	<1	0.37
25-May-16	GRAB	Opp. 20371 Westminster Hwy.	25-May-16	0.79	<1	<2	11	<1	0.35
25-May-16	GRAB	9911 Sidaway Rd.	25-May-16	0.77	<1	<2	12	<1	0.24
25-May-16	GRAB	11111 Horseshoe Way	25-May-16	0.99	<1	<2	10	<1	0.21
25-May-16	GRAB	10020 Amethyst Ave.	25-May-16	0.7	<1	<2	11	<1	0.16
25-May-16	GRAB	9380 General Currie Rd.	25-May-16	0.74	<1	<2	11	<1	0.13
25-May-16	GRAB	13800 No. 3 Rd. (off Garden City)	25-May-16	0.87	<1	<2	10	<1	0.17

PWT - 87

Sampling Point	Sample Type	Sample Reported Name	Sampled Date	Chlorine Free mg/L	Ecoli MF/100mLs	HPC CFU/mls	Temperature °C	Total Coliform MF/100mLs	Turbidity NTU
25-May-16	GRAB	7000 Blk. Dyke Rd.	25-May-16	0.82	<1	<2	10	<1	0.17
25-May-16	GRAB	6640 Blundell Rd.	25-May-16	0.73	<1	<2	11	<1	0.19
26-May-16	GRAB	4251 Moncton St.	26-May-16	0.8	<1	<2	11	<1	0.23
26-May-16	GRAB	11080 No. 2 Rd.	26-May-16	0.96	<1	<2	10	<1	0.18
26-May-16	GRAB	11500 McKenzie Rd.	26-May-16	0.68	<1	6	14	<1	0.18
26-May-16	GRAB	Opp. 8600 Ryan Rd.	26-May-16	0.91	<1	<2	10	<1	0.24
26-May-16	GRAB	13200 No. 4 Rd.	26-May-16	0.89	<1	<2	12	<1	0.26
26-May-16	GRAB	13851 Steveston Hwy.	26-May-16	0.92	<1	<2	11	<1	0.21
26-May-16	GRAB	1500 Valemont Way	26-May-16	0.79	<1	<2	12	<1	0.17
26-May-16	GRAB	11720 Westminster Hwy.	26-May-16	0.87	<1	<2	9	<1	0.27
26-May-16	GRAB	17240 Fedoruk	26-May-16	0.77	<1	<2	12	<1	0.19
26-May-16	GRAB	23000 Blk. Dyke Rd.	26-May-16	0.9	<1	<2	11	<1	0.29
26-May-16	GRAB	22271 Cochrane Drive	26-May-16	0.84	<1	2	11	<1	0.31
26-May-16	GRAB	5180 Smith Cres.	26-May-16	0.73	<1	<2	12	<1	0.34
26-May-16	GRAB	23260 Westminster Hwy.	26-May-16	0.83	<1	<2	10	<1	0.32
30-May-16	GRAB	5951 McCallan Rd.	30-May-16	0.7	<1	<2	10	<1	0.12
30-May-16	GRAB	Opp. 8331 Fairfax Place	30-May-16	0.75	<1	<2	16	<1	0.36
30-May-16	GRAB	9751 Pendleton Rd.	30-May-16	0.77	<1	<2	11	<1	0.17
30-May-16	GRAB	10920 Springwood Court	30-May-16	0.75	<1	<2	14	<1	0.19
30-May-16	GRAB	6071 Azure Rd.	30-May-16	0.71	<1	<2	12	<1	0.17
30-May-16	GRAB	3800 Cessna Drive	30-May-16	0.78	<1	<2	11	<1	0.22
30-May-16	GRAB	751 Catalina Cres.	30-May-16	0.93	<1	<2	11	<1	0.22
30-May-16	GRAB	1000 Blk. McDonald Rd.	30-May-16	0.35	<1	<2	15	<1	0.21
30-May-16	GRAB	5300 No. 3 Rd.	30-May-16	0.81	<1	<2	11	<1	0.19
30-May-16	GRAB	8200 Jones Rd.	30-May-16	0.74	<1	<2	11	<1	0.16
30-May-16	GRAB	14951 Triangle Rd.	30-May-16	0.84	<1	<2	11	<1	0.23
30-May-16	GRAB	11051 No 3 Rd.	30-May-16	0.69	<1	<2	11	<1	0.18
1-Jun-16	GRAB	12560 Cambie Rd.	1-Jun-16	0.88	<1	<2	10	<1	0.17
1-Jun-16	GRAB	13100 Mitchell Rd.	1-Jun-16	0.85	<1	<2	11	<1	0.19
1-Jun-16	GRAB	Opp. 11280 Twigg Place	1-Jun-16	0.91	<1	<2	11	<1	0.29
1-Jun-16	GRAB	13799 Commerce Pkwy.	1-Jun-16	0.77	<1	<2	10	<1	0.25
1-Jun-16	GRAB	6651 Fraserwood Place	1-Jun-16	0.65	<1	<2	11	<1	0.24
1-Jun-16	GRAB	Opp. 20371 Westminster Hwy.	1-Jun-16	0.96	<1	<2	10	<1	0.27
1-Jun-16	GRAB	9911 Sidaway Rd.	1-Jun-16	0.76	<1	<2	10	<1	0.16
1-Jun-16	GRAB	11111 Horseshoe Way	1-Jun-16	0.88	<1	<2	10	<1	0.16
1-Jun-16	GRAB	10020 Amethyst Ave.	1-Jun-16	0.82	<1	<2	11	<1	0.15
1-Jun-16	GRAB	9380 General Currie Rd.	1-Jun-16	0.92	<1	<2	10	<1	0.16
1-Jun-16	GRAB	13800 No. 3 Rd. (off Garden City)	1-Jun-16	0.76	<1	<2	12	<1	0.16
1-Jun-16	GRAB	6640 Blundell Rd.	1-Jun-16	0.82	<1	<2	10	<1	0.17
1-Jun-16	GRAB	7000 Blk. Dyke Rd.	1-Jun-16	0.86	<1	<2	12	<1	0.14

PWT - 88

Sampling Point	Sample Type	Sample Reported Name	Sampled Date	Chlorine Free mg/L	Ecoli MF/100mLs	HPC CFU/mls	Temperature °C	Total Coliform MF/100mLs	Turbidity NTU
3-Jun-16	GRAB	3180 Granville Ave.	3-Jun-16	0.77	<1	<2	12	<1	0.2
3-Jun-16	GRAB	4251 Moncton St.	3-Jun-16	0.82	<1	<2	11	<1	0.12
3-Jun-16	GRAB	11080 No. 2 Rd.	3-Jun-16	0.84	<1	<2	12	<1	0.15
3-Jun-16	GRAB	11500 McKenzie Rd.	3-Jun-16	0.54	<1	2	16	<1	0.2
3-Jun-16	GRAB	Opp. 8600 Ryan Rd.	3-Jun-16	0.86	<1	<2	11	<1	0.11
3-Jun-16	GRAB	13200 No. 4 Rd.	3-Jun-16	0.92	<1	<2	11	<1	0.11
3-Jun-16	GRAB	13851 Steveston Hwy.	3-Jun-16	0.72	<1	<2	11	<1	0.33
3-Jun-16	GRAB	1500 Valemont Way	3-Jun-16	0.92	<1	<2	11	<1	0.27
3-Jun-16	GRAB	11720 Westminster Hwy.	3-Jun-16	0.88	<1	2	10	<1	0.28
3-Jun-16	GRAB	17240 Fedoruk	3-Jun-16	0.82	<1	<2	13	<1	0.25
3-Jun-16	GRAB	23000 Blk. Dyke Rd.	3-Jun-16	0.92	<1	<2	13	<1	0.21
3-Jun-16	GRAB	5180 Smith Cres.	3-Jun-16	0.51	<1	<2	13	<1	0.22
3-Jun-16	GRAB	22271 Cochrane Drive	3-Jun-16	0.96	<1	<2	12	<1	0.3
3-Jun-16	GRAB	23260 Westminster Hwy.	3-Jun-16	0.98	<1	2	10	<1	0.41
6-Jun-16	GRAB	5951 McCallan Rd.	6-Jun-16	0.82	<1	<2	11	<1	0.12
6-Jun-16	GRAB	Opp. 8331 Fairfax Place	6-Jun-16	0.76	<1	<2	17	<1	0.14
6-Jun-16	GRAB	9751 Pendleton Rd.	6-Jun-16	0.84	<1	<2	13	<1	0.16
6-Jun-16	GRAB	10920 Springwood Court	6-Jun-16	0.86	<1	2	14	<1	0.19
6-Jun-16	GRAB	6071 Azure Rd.	6-Jun-16	0.72	<1	<2	13	<1	0.42
6-Jun-16	GRAB	3800 Cessna Drive	6-Jun-16	0.86	<1	<2	13	<1	0.19
6-Jun-16	GRAB	751 Catalina Cres.	6-Jun-16	0.87	<1	<2	13	<1	0.14
6-Jun-16	GRAB	6000 Blk. Miller Rd.	6-Jun-16	0.87	<1	<2	10	<1	0.17
6-Jun-16	GRAB	1000 Blk. McDonald Rd.	6-Jun-16	0.46	<1	<2	14	<1	0.29
6-Jun-16	GRAB	5300 No. 3 Rd.	6-Jun-16	0.74	<1	<2	12	<1	0.17
6-Jun-16	GRAB	8200 Jones Rd.	6-Jun-16	0.88	<1	2	13	<1	0.13
6-Jun-16	GRAB	14951 Triangle Rd.	6-Jun-16	1.01	<1	<2	12	<1	0.23
6-Jun-16	GRAB	11051 No 3 Rd.	6-Jun-16	0.82	<1	<2	11	<1	0.14
8-Jun-16	GRAB	12560 Cambie Rd.	8-Jun-16	0.9	<1	<2	12	<1	0.13
8-Jun-16	GRAB	13100 Mitchell Rd.	8-Jun-16	0.85	<1	2	12	<1	0.21
8-Jun-16	GRAB	Opp. 11280 Twigg Place	8-Jun-16	0.82	<1	<2	13	<1	0.24
8-Jun-16	GRAB	13799 Commerce Pkwy.	8-Jun-16	0.85	<1	<2	12	<1	0.17
8-Jun-16	GRAB	6651 Fraserwood Place	8-Jun-16	0.8	<1	<2	13	<1	0.27
8-Jun-16	GRAB	Opp. 20371 Westminster Hwy.	8-Jun-16	0.78	<1	<2	13	<1	0.26
8-Jun-16	GRAB	9911 Sidaway Rd.	8-Jun-16	0.84	<1	<2	12	<1	0.22
8-Jun-16	GRAB	11111 Horseshoe Way	8-Jun-16	0.94	<1	2	12	<1	0.12
8-Jun-16	GRAB	10020 Amethyst Ave.	8-Jun-16	0.91	<1	<2	13	<1	0.13
8-Jun-16	GRAB	9380 General Currie Rd.	8-Jun-16	0.97	<1	<2	13	<1	0.13
8-Jun-16	GRAB	13800 No. 3 Rd. (off Garden City)	8-Jun-16	0.8	<1	<2	14	<1	0.13
8-Jun-16	GRAB	7000 Blk. Dyke Rd.	8-Jun-16	0.83	<1	<2	13	<1	0.11
8-Jun-16	GRAB	6640 Blundell Rd.	8-Jun-16	0.7	<1	<2	11	<1	0.13

Sampling Point	Sample Type	Sample Reported Name	Sampled Date	Chlorine Free mg/L	Ecoli MF/100mLs	HPC CFU/mls	Temperature °C	Total Coliform MF/100mLs	Turbidity NTU
9-Jun-16	GRAB	3180 Granville Ave.	9-Jun-16	0.62	<1	<2	12	<1	0.18
9-Jun-16	GRAB	4251 Moncton St.	9-Jun-16	0.7	<1	<2	12	<1	0.15
9-Jun-16	GRAB	11080 No. 2 Rd.	9-Jun-16	0.84	<1	<2	11	<1	0.2
9-Jun-16	GRAB	11500 McKenzie Rd.	9-Jun-16	0.54	<1	10	15	<1	0.25
9-Jun-16	GRAB	Opp. 8600 Ryan Rd.	9-Jun-16	0.78	<1	<2	12	<1	0.18
9-Jun-16	GRAB	13200 No. 4 Rd.	9-Jun-16	0.88	<1	<2	13	<1	0.25
9-Jun-16	GRAB	13851 Steveston Hwy.	9-Jun-16	0.97	<1	<2	11	<1	0.25
9-Jun-16	GRAB	1500 Valemont Way	9-Jun-16	0.79	<1	<2	12	<1	0.24
9-Jun-16	GRAB	11720 Westminster Hwy.	9-Jun-16	1.04	<1	<2	11	<1	0.15
9-Jun-16	GRAB	17240 Fedoruk	9-Jun-16	0.72	<1	<2	14	<1	0.24
9-Jun-16	GRAB	23000 Blk. Dyke Rd.	9-Jun-16	0.86	<1	<2	12	<1	0.26
9-Jun-16	GRAB	22271 Cochrane Drive	9-Jun-16	0.82	<1	<2	12	<1	0.22
9-Jun-16	GRAB	5180 Smith Cres.	9-Jun-16	0.74	<1	<2	14	<1	0.15
9-Jun-16	GRAB	23260 Westminster Hwy.	9-Jun-16	0.93	<1	<2	12	<1	0.24
13-Jun-16	GRAB	5951 McCallan Rd.	13-Jun-16	0.82	<1	<2	11	<1	0.13
13-Jun-16	GRAB	Opp. 8331 Fairfax Place	13-Jun-16	0.43	<1	<2	17	<1	0.26
13-Jun-16	GRAB	9751 Pendleton Rd.	13-Jun-16	0.77	<1	<2	13	<1	0.18
13-Jun-16	GRAB	10920 Springwood Court	13-Jun-16	0.87	<1	<2	15	<1	0.12
13-Jun-16	GRAB	11051 No 3 Rd.	13-Jun-16	1.13	<1	<2	11	<1	0.11
13-Jun-16	GRAB	14951 Triangle Rd.	13-Jun-16	1.16	<1	<2	11	<1	0.16
13-Jun-16	GRAB	8200 Jones Rd.	13-Jun-16	1.01	<1	<2	13	<1	0.12
13-Jun-16	GRAB	5300 No. 3 Rd.	13-Jun-16	0.85	<1	<2	12	<1	0.11
13-Jun-16	GRAB	1000 Blk. McDonald Rd.	13-Jun-16	0.31	<1	<2	16	<1	0.26
13-Jun-16	GRAB	6000 Blk. Miller Rd.	13-Jun-16	0.83	<1	<2	11	<1	0.18
13-Jun-16	GRAB	751 Catalina Cres.	13-Jun-16	0.87	<1	<2	12	<1	0.14
13-Jun-16	GRAB	3800 Cessna Drive	13-Jun-16	0.77	<1	<2	13	<1	0.13
13-Jun-16	GRAB	6071 Azure Rd.	13-Jun-16	0.66	<1	<2	13	<1	0.15
15-Jun-16	GRAB	12560 Cambie Rd.	15-Jun-16	0.81	<1	<2	12	<1	0.11
15-Jun-16	GRAB	13100 Mitchell Rd.	15-Jun-16	0.85	<1	<2	11	<1	0.12
15-Jun-16	GRAB	Opp. 11280 Twigg Place	15-Jun-16	0.82	<1	<2	12	<1	0.12
15-Jun-16	GRAB	13799 Commerce Pkwy.	15-Jun-16	0.84	<1	<2	14	<1	0.2
15-Jun-16	GRAB	6651 Fraserwood Place	15-Jun-16	0.81	<1	<2	14	<1	0.3
15-Jun-16	GRAB	Opp. 20371 Westminster Hwy.	15-Jun-16	0.85	<1	2	13	<1	0.25
15-Jun-16	GRAB	9911 Sidaway Rd.	15-Jun-16	0.9	<1	<2	13	<1	0.23
15-Jun-16	GRAB	11111 Horseshoe Way	15-Jun-16	0.85	<1	<2	12	<1	0.14
15-Jun-16	GRAB	10020 Amethyst Ave.	15-Jun-16	0.67	<1	<2	12	<1	0.13
15-Jun-16	GRAB	9380 General Currie Rd.	15-Jun-16	0.73	<1	<2	12	<1	0.22
15-Jun-16	GRAB	13800 No. 3 Rd. (off Garden City)	15-Jun-16	0.83	<1	<2	12	<1	0.11
15-Jun-16	GRAB	7000 Blk. Dyke Rd.	15-Jun-16	0.83	<1	<2	13	<1	0.11
15-Jun-16	GRAB	6640 Blundell Rd.	15-Jun-16	0.8	<1	<2	11	<1	0.1

PWT - 90

Sampling Point	Sample Type	Sample Reported Name	Sampled Date	Chlorine Free mg/L	Ecoli MF/100mLs	HPC CFU/mls	Temperature °C	Total Coliform MF/100mLs	Turbidity NTU
17-Jun-16	GRAB	3180 Granville Ave.	17-Jun-16	0.78	<1	<2	12	<1	0.19
17-Jun-16	GRAB	4251 Moncton St.	17-Jun-16	0.86	<1	<2	11	<1	0.18
17-Jun-16	GRAB	11080 No. 2 Rd.	17-Jun-16	0.83	<1	<2	10	<1	0.22
17-Jun-16	GRAB	11500 McKenzie Rd.	17-Jun-16	0.64	<1	4	16	<1	0.22
17-Jun-16	GRAB	Opp. 8600 Ryan Rd.	17-Jun-16	0.9	<1	<2	10	<1	0.25
17-Jun-16	GRAB	13200 No. 4 Rd.	17-Jun-16	0.81	<1	<2	11	<1	0.34
17-Jun-16	GRAB	13851 Steveston Hwy.	17-Jun-16	0.99	<1	2	11	<1	0.23
17-Jun-16	GRAB	1500 Valemont Way	17-Jun-16	0.97	<1	<2	11	<1	0.17
17-Jun-16	GRAB	11720 Westminster Hwy.	17-Jun-16	0.9	<1	<2	10	<1	0.12
17-Jun-16	GRAB	17240 Fedoruk	17-Jun-16	0.97	<1	<2	13	<1	0.15
17-Jun-16	GRAB	23000 Blk. Dyke Rd.	17-Jun-16	0.86	<1	<2	12	<1	0.17
17-Jun-16	GRAB	22271 Cochrane Drive	17-Jun-16	0.94	<1	100	12	<1	0.16
17-Jun-16	GRAB	5180 Smith Cres.	17-Jun-16	0.68	<1	<2	14	<1	0.17
17-Jun-16	GRAB	23260 Westminster Hwy.	17-Jun-16	1.03	<1	<2	10	<1	0.23
20-Jun-16	GRAB	5951 McCallan Rd.	20-Jun-16	0.68	<1	<2	10	<1	0.15
20-Jun-16	GRAB	Opp. 8331 Fairfax Place	20-Jun-16	0.74	<1	<2	17	<1	0.2
20-Jun-16	GRAB	9751 Pendleton Rd.	20-Jun-16	0.71	<1	<2	11	<1	0.15
20-Jun-16	GRAB	10920 Springwood Court	20-Jun-16	0.77	<1	<2	12	<1	0.23
20-Jun-16	GRAB	11051 No 3 Rd.	20-Jun-16	0.87	<1	2	11	<1	0.11
20-Jun-16	GRAB	14951 Triangle Rd.	20-Jun-16	0.89	<1	<2	12	<1	0.19
20-Jun-16	GRAB	8200 Jones Rd.	20-Jun-16	0.63	<1	<2	12	<1	0.13
20-Jun-16	GRAB	5300 No. 3 Rd.	20-Jun-16	0.71	<1	<2	10	<1	0.19
20-Jun-16	GRAB	1000 Blk. McDonald Rd.	20-Jun-16	0.28	<1	<2	15	<1	0.33
20-Jun-16	GRAB	6000 Blk. Miller Rd.	20-Jun-16	1.06	<1	<2	10	<1	0.19
20-Jun-16	GRAB	751 Catalina Cres.	20-Jun-16	0.75	<1	<2	12	<1	0.12
20-Jun-16	GRAB	3800 Cessna Drive	20-Jun-16	1.03	<1	<2	15	<1	0.12
20-Jun-16	GRAB	6071 Azure Rd.	20-Jun-16	0.75	<1	<2	12	<1	0.12
22-Jun-16	GRAB	12560 Cambie Rd.	22-Jun-16	0.9	<1	2	10	<1	0.15
22-Jun-16	GRAB	13100 Mitchell Rd.	22-Jun-16	0.74	<1	<2	11	<1	0.16
22-Jun-16	GRAB	13799 Commerce Pkwy.	22-Jun-16	0.92	<1	<2	11	<1	0.19
22-Jun-16	GRAB	Opp. 11280 Twigg Place	22-Jun-16	0.73	<1	<2	13	<1	0.23
22-Jun-16	GRAB	9911 Sidaway Rd.	22-Jun-16	0.88	<1	2	10	<1	0.41
22-Jun-16	GRAB	11111 Horseshoe Way	22-Jun-16	0.84	<1	<2	11	<1	0.18
22-Jun-16	GRAB	10020 Amethyst Ave.	22-Jun-16	0.78	<1	<2	12	<1	0.15
22-Jun-16	GRAB	9380 General Currie Rd.	22-Jun-16	0.89	<1	<2	12	<1	0.11
22-Jun-16	GRAB	13800 No. 3 Rd. (off Garden City)	22-Jun-16	0.8	<1	<2	11	<1	0.14
22-Jun-16	GRAB	7000 Blk. Dyke Rd.	22-Jun-16	0.72	<1	<2	11	<1	0.11
22-Jun-16	GRAB	6640 Blundell Rd.	22-Jun-16	0.8	<1	<2	11	<1	0.16
23-Jun-16	GRAB	3180 Granville Ave.	23-Jun-16	0.64	<1	<2	13	<1	0.11
23-Jun-16	GRAB	4251 Moncton St.	23-Jun-16	0.82	<1	<2	11	<1	0.11

PWT - 91

Sampling Point	Sample Type	Sample Reported Name	Sampled Date	Chlorine Free mg/L	Ecoli MF/100mLs	HPC CFU/mls	Temperature °C	Total Coliform MF/100mLs	Turbidity NTU
23-Jun-16	GRAB	11080 No. 2 Rd.	23-Jun-16	0.84	<1	2	11	<1	0.09
23-Jun-16	GRAB	11500 McKenzie Rd.	23-Jun-16	0.49	<1	<2	15	<1	0.16
23-Jun-16	GRAB	Opp. 8600 Ryan Rd.	23-Jun-16	0.72	<1	<2	10	<1	0.09
23-Jun-16	GRAB	13200 No. 4 Rd.	23-Jun-16	0.88	<1	<2	12	<1	0.09
23-Jun-16	GRAB	13851 Steveston Hwy.	23-Jun-16	0.99	<1	<2	11	<1	0.19
23-Jun-16	GRAB	1500 Valemont Way	23-Jun-16	1.01	<1	<2	11	<1	0.2
23-Jun-16	GRAB	11720 Westminster Hwy.	23-Jun-16	0.82	<1	<2	10	<1	0.13
23-Jun-16	GRAB	17240 Fedoruk	23-Jun-16	1.03	<1	<2	13	<1	0.16
23-Jun-16	GRAB	23000 Blk. Dyke Rd.	23-Jun-16	0.93	<1	<2	12	<1	0.22
23-Jun-16	GRAB	22271 Cochrane Drive	23-Jun-16	0.98	<1	<2	11	<1	0.24
23-Jun-16	GRAB	5180 Smith Cres.	23-Jun-16	0.73	<1	<2	13	<1	0.18
23-Jun-16	GRAB	23260 Westminster Hwy.	23-Jun-16	0.96	<1	<2	12	<1	0.19
27-Jun-16	GRAB	5951 McCallan Rd.	27-Jun-16	0.86	<1	<2	10	<1	0.17
27-Jun-16	GRAB	Opp. 8331 Fairfax Place	27-Jun-16	0.75	<1	<2	17	<1	0.6
27-Jun-16	GRAB	9751 Pendleton Rd.	27-Jun-16	0.59	<1	2	13	<1	0.14
27-Jun-16	GRAB	10920 Springwood Court	27-Jun-16	0.79	<1	<2	15	<1	0.17
27-Jun-16	GRAB	11051 No 3 Rd.	27-Jun-16	0.74	<1	<2	11	<1	0.33
27-Jun-16	GRAB	5300 No. 3 Rd.	27-Jun-16	0.77	<1	<2	11	<1	0.16
27-Jun-16	GRAB	14951 Triangle Rd.	27-Jun-16	0.87	<1	<2	11	<1	0.26
27-Jun-16	GRAB	8200 Jones Rd.	27-Jun-16	0.81	<1	<2	13	<1	0.19
27-Jun-16	GRAB	6071 Azure Rd.	27-Jun-16	0.62	<1	<2	14	<1	0.12
27-Jun-16	GRAB	3800 Cessna Drive	27-Jun-16	0.73	<1	<2	14	<1	0.16
27-Jun-16	GRAB	751 Catalina Cres.	27-Jun-16	0.82	<1	<2	12	<1	0.16
27-Jun-16	GRAB	6000 Blk. Miller Rd.	27-Jun-16	0.76	<1	<2	12	<1	0.16
27-Jun-16	GRAB	1000 Blk. McDonald Rd.	27-Jun-16	0.51	<1	<2	14	<1	0.53
29-Jun-16	GRAB	12560 Cambie Rd.	29-Jun-16	0.89	<1	4	12	<1	0.12
29-Jun-16	GRAB	13100 Mitchell Rd.	29-Jun-16	0.88	<1	<2	13	<1	0.15
29-Jun-16	GRAB	Opp. 11280 Twigg Place	29-Jun-16	0.82	<1	<2	12	<1	0.22
29-Jun-16	GRAB	13799 Commerce Pkwy.	29-Jun-16	0.8	<1	<2	12	<1	0.19
29-Jun-16	GRAB	6651 Fraserwood Place	29-Jun-16	0.85	<1	<2	11	<1	0.27
29-Jun-16	GRAB	Opp. 20371 Westminster Hwy.	29-Jun-16	0.91	<1	<2	11	<1	0.31
29-Jun-16	GRAB	9911 Sidaway Rd.	29-Jun-16	0.8	<1	<2	12	<1	0.34
29-Jun-16	GRAB	11111 Horseshoe Way	29-Jun-16	0.81	<1	<2	11	<1	0.14
29-Jun-16	GRAB	10020 Amethyst Ave.	29-Jun-16	0.82	<1	<2	10	<1	0.19
29-Jun-16	GRAB	9380 General Currie Rd.	29-Jun-16	0.88	<1	<2	12	<1	0.16
29-Jun-16	GRAB	13800 No. 3 Rd. (off Garden City)	29-Jun-16	0.82	<1	2	12	<1	0.2
29-Jun-16	GRAB	7000 Blk. Dyke Rd.	29-Jun-16	0.8	<1	<2	12	<1	0.24
29-Jun-16	GRAB	6640 Blundell Rd.	29-Jun-16	0.75	<1	<2	11	<1	0.12
30-Jun-16	GRAB	3180 Granville Ave.	30-Jun-16	0.73	<1	<2	13	<1	0.19
30-Jun-16	GRAB	4251 Moncton St.	30-Jun-16	0.75	<1	<2	12	<1	0.15

PWT - 92

Sampling Point	Sample Type	Sample Reported Name	Sampled Date	Chlorine Free mg/L	Ecoli MF/100mLs	HPC CFU/mls	Temperature °C	Total Coliform MF/100mLs	Turbidity NTU
30-Jun-16	GRAB	11080 No. 2 Rd.	30-Jun-16	0.87	<1	<2	11	<1	0.16
30-Jun-16	GRAB	11500 McKenzie Rd.	30-Jun-16	0.65	<1	6	15	<1	0.19
30-Jun-16	GRAB	Opp. 8600 Ryan Rd.	30-Jun-16	0.86	<1	<2	10	<1	0.17
30-Jun-16	GRAB	13200 No. 4 Rd.	30-Jun-16	0.89	<1	2	12	<1	0.16
30-Jun-16	GRAB	13851 Steveston Hwy.	30-Jun-16	0.94	<1	<2	12	<1	0.43
30-Jun-16	GRAB	1500 Valemont Way	30-Jun-16	0.89	<1	<2	11	<1	0.31
30-Jun-16	GRAB	11720 Westminster Hwy.	30-Jun-16	0.97	<1	<2	11	<1	0.16
30-Jun-16	GRAB	17240 Fedoruk	30-Jun-16	0.92	<1	2	13	<1	0.35
30-Jun-16	GRAB	23000 Blk. Dyke Rd.	30-Jun-16	0.95	<1	<2	13	<1	0.31
30-Jun-16	GRAB	22271 Cochrane Drive	30-Jun-16	0.91	<1	<2	13	<1	0.3
30-Jun-16	GRAB	5180 Smith Cres.	30-Jun-16	0.76	<1	<2	15	<1	0.25
30-Jun-16	GRAB	23260 Westminster Hwy.	30-Jun-16	0.71	<1	<2	13	<1	0.36
4-Jul-16	GRAB	5951 McCallan Rd.	4-Jul-16	0.74	<1	<2	12	<1	0.15
4-Jul-16	GRAB	Opp. 8331 Fairfax Place	4-Jul-16	0.72	<1	4	19	<1	0.36
4-Jul-16	GRAB	9751 Pendleton Rd.	4-Jul-16	0.71	<1	<2	11	<1	0.14
4-Jul-16	GRAB	10920 Springwood Court	4-Jul-16	0.9	<1	<2	15	<1	0.12
4-Jul-16	GRAB	6071 Azure Rd.	4-Jul-16	0.73	<1	<2	13	<1	0.17
4-Jul-16	GRAB	3800 Cessna Drive	4-Jul-16	0.83	<1	<2	13	<1	0.2
4-Jul-16	GRAB	751 Catalina Cres.	4-Jul-16	1.02	<1	<2	11	<1	0.13
4-Jul-16	GRAB	6000 Blk. Miller Rd.	4-Jul-16	0.85	<1	<2	12	<1	0.27
4-Jul-16	GRAB	1000 Blk. McDonald Rd.	4-Jul-16	0.41	<1	<2	16	<1	0.26
4-Jul-16	GRAB	5300 No. 3 Rd.	4-Jul-16	0.82	<1	2	12	<1	0.17
4-Jul-16	GRAB	8200 Jones Rd.	4-Jul-16	0.87	<1	2	13	<1	0.16
4-Jul-16	GRAB	14951 Triangle Rd.	4-Jul-16	0.97	<1	2	13	<1	0.21
4-Jul-16	GRAB	11051 No 3 Rd.	4-Jul-16	0.8	<1	<2	12	<1	0.16
6-Jul-16	GRAB	12560 Cambie Rd.	6-Jul-16	0.91	<1	<2	11	<1	0.13
6-Jul-16	GRAB	13100 Mitchell Rd.	6-Jul-16	0.81	<1	<2	11	<1	0.16
6-Jul-16	GRAB	Opp. 11280 Twigg Place	6-Jul-16	0.79	<1	<2	13	<1	0.15
6-Jul-16	GRAB	13799 Commerce Pkwy.	6-Jul-16	0.9	<1	<2	12	<1	0.13
6-Jul-16	GRAB	6651 Fraserwood Place	6-Jul-16	0.97	<1	<2	13	<1	0.21
6-Jul-16	GRAB	Opp. 20371 Westminster Hwy.	6-Jul-16	0.93	<1	<2	12	<1	0.17
6-Jul-16	GRAB	9911 Sidaway Rd.	6-Jul-16	1.01	<1	<2	12	<1	0.2
6-Jul-16	GRAB	11111 Horseshoe Way	6-Jul-16	0.86	<1	<2	11	<1	0.13
6-Jul-16	GRAB	10020 Amethyst Ave.	6-Jul-16	0.95	<1	<2	14	<1	0.14
6-Jul-16	GRAB	9380 General Currie Rd.	6-Jul-16	0.82	<1	<2	10	<1	0.16
6-Jul-16	GRAB	13800 No. 3 Rd. (off Garden City)	6-Jul-16	0.83	<1	<2	12	<1	0.12
6-Jul-16	GRAB	7000 Blk. Dyke Rd.	6-Jul-16	0.83	<1	<2	13	<1	0.17
6-Jul-16	GRAB	6640 Blundell Rd.	6-Jul-16	0.65	<1	<2	11	<1	0.12
7-Jul-16	GRAB	3180 Granville Ave.	7-Jul-16	0.73	<1	<2	12	<1	0.14
7-Jul-16	GRAB	4251 Moncton St.	7-Jul-16	0.83	<1	<2	12	<1	0.12

PWT - 93

Sampling Point	Sample Type	Sample Reported Name	Sampled Date	Chlorine Free mg/L	Ecoli MF/100mLs	HPC CFU/mls	Temperature °C	Total Coliform MF/100mLs	Turbidity NTU
7-Jul-16	GRAB	11080 No. 2 Rd.	7-Jul-16	0.86	<1	<2	11	<1	0.13
7-Jul-16	GRAB	11500 McKenzie Rd.	7-Jul-16	0.37	<1	2	16	<1	0.21
7-Jul-16	GRAB	Opp. 8600 Ryan Rd.	7-Jul-16	0.83	<1	<2	12	<1	0.15
7-Jul-16	GRAB	13200 No. 4 Rd.	7-Jul-16	0.72	<1	<2	11	<1	0.11
7-Jul-16	GRAB	13851 Steveston Hwy.	7-Jul-16	1.11	<1	<2	11	<1	0.22
7-Jul-16	GRAB	1500 Valemont Way	7-Jul-16	0.9	<1	<2	13	<1	0.22
7-Jul-16	GRAB	11720 Westminster Hwy.	7-Jul-16	0.93	<1	<2	10	<1	0.11
7-Jul-16	GRAB	17240 Fedoruk	7-Jul-16	1.04	<1	<2	13	<1	0.21
7-Jul-16	GRAB	22271 Cochrane Drive	7-Jul-16	1.03	<1	<2	12	<1	0.22
7-Jul-16	GRAB	5180 Smith Cres.	7-Jul-16	0.76	<1	<2	14	<1	0.19
7-Jul-16	GRAB	23000 Blk. Dyke Rd.	7-Jul-16	1.02	<1	<2	13	<1	0.18
7-Jul-16	GRAB	23260 Westminster Hwy.	7-Jul-16	0.91	<1	<2	11	<1	0.2
11-Jul-16	GRAB	5951 McCallan Rd.	11-Jul-16	0.68	<1	<2	13	<1	0.1
11-Jul-16	GRAB	Opp. 8331 Fairfax Place	11-Jul-16	0.67	<1	<2	17	<1	0.36
11-Jul-16	GRAB	9751 Pendleton Rd.	11-Jul-16	0.61	<1	4	15	<1	0.1
11-Jul-16	GRAB	10920 Springwood Court	11-Jul-16	0.65	<1	<2	15	<1	0.11
11-Jul-16	GRAB	6071 Azure Rd.	11-Jul-16	0.71	<1	2	15	<1	0.13
11-Jul-16	GRAB	3800 Cessna Drive	11-Jul-16	0.78	<1	<2	13	<1	0.1
11-Jul-16	GRAB	751 Catalina Cres.	11-Jul-16	0.93	<1	<2	12	<1	0.1
11-Jul-16	GRAB	6000 Blk. Miller Rd.	11-Jul-16	0.75	<1	<2	11	<1	0.13
11-Jul-16	GRAB	1000 Blk. McDonald Rd.	11-Jul-16	0.41	<1	<2	15	<1	0.53
11-Jul-16	GRAB	5300 No. 3 Rd.	11-Jul-16	0.72	<1	<2	12	<1	0.11
11-Jul-16	GRAB	8200 Jones Rd.	11-Jul-16	0.86	<1	2	13	<1	0.11
11-Jul-16	GRAB	14951 Triangle Rd.	11-Jul-16	0.91	<1	<2	12	<1	0.17
11-Jul-16	GRAB	11051 No 3 Rd.	11-Jul-16	0.79	<1	<2	11	<1	0.09
13-Jul-16	GRAB	12560 Cambie Rd.	13-Jul-16	0.87	<1	<2	11	<1	0.1
13-Jul-16	GRAB	13100 Mitchell Rd.	13-Jul-16	0.86	<1	<2	12	<1	0.11
13-Jul-16	GRAB	Opp. 11280 Twigg Place	13-Jul-16	0.78	<1	2	12	<1	0.13
13-Jul-16	GRAB	13799 Commerce Pkwy.	13-Jul-16	0.92	<1	<2	13	<1	0.22
13-Jul-16	GRAB	6651 Fraserwood Place	13-Jul-16	0.97	<1	<2	13	<1	0.23
13-Jul-16	GRAB	Opp. 20371 Westminster Hwy.	13-Jul-16	0.99	<1	<2	12	<1	0.19
13-Jul-16	GRAB	9911 Sidaway Rd.	13-Jul-16	0.95	<1	<2	13	<1	0.19
13-Jul-16	GRAB	11111 Horseshoe Way	13-Jul-16	0.79	<1	<2	11	<1	0.2
13-Jul-16	GRAB	10020 Amethyst Ave.	13-Jul-16	0.86	<1	<2	14	<1	0.13
13-Jul-16	GRAB	9380 General Currie Rd.	13-Jul-16	0.85	<1	<2	12	<1	0.11
13-Jul-16	GRAB	13800 No. 3 Rd. (off Garden City)	13-Jul-16	0.87	<1	<2	12	<1	0.12
13-Jul-16	GRAB	7000 Blk. Dyke Rd.	13-Jul-16	0.86	<1	<2	13	<1	0.11
13-Jul-16	GRAB	6640 Blundell Rd.	13-Jul-16	0.72	<1	<2	10	<1	0.1
15-Jul-16	GRAB	3180 Granville Ave.	15-Jul-16	0.85	<1	<2	13	<1	0.14
15-Jul-16	GRAB	4251 Moncton St.	15-Jul-16	0.93	<1	<2	12	<1	0.1

PWT - 94

Sampling Point	Sample Type	Sample Reported Name	Sampled Date	Chlorine Free mg/L	Ecoli MF/100mLs	HPC CFU/mls	Temperature °C	Total Coliform MF/100mLs	Turbidity NTU
15-Jul-16	GRAB	11080 No. 2 Rd.	15-Jul-16	0.84	<1	<2	12	<1	0.21
15-Jul-16	GRAB	11500 McKenzie Rd.	15-Jul-16	0.42	<1	52	17	<1	0.24
15-Jul-16	GRAB	Opp. 8600 Ryan Rd.	15-Jul-16	0.96	<1	<2	12	<1	0.12
15-Jul-16	GRAB	13200 No. 4 Rd.	15-Jul-16	0.74	<1	2	12	<1	0.12
15-Jul-16	GRAB	13851 Steveston Hwy.	15-Jul-16	1	<1	<2	12	<1	0.2
15-Jul-16	GRAB	1500 Valemont Way	15-Jul-16	1.15	<1	<2	13	<1	0.18
15-Jul-16	GRAB	11720 Westminster Hwy.	15-Jul-16	0.92	<1	2	11	<1	0.13
15-Jul-16	GRAB	17240 Fedoruk	15-Jul-16	0.99	<1	<2	14	<1	0.23
15-Jul-16	GRAB	23000 Blk. Dyke Rd.	15-Jul-16	1.18	<1	<2	13	<1	0.22
15-Jul-16	GRAB	22271 Cochrane Drive	15-Jul-16	1.02	<1	<2	13	<1	0.21
15-Jul-16	GRAB	5180 Smith Cres.	15-Jul-16	0.7	<1	2	16	<1	0.21
15-Jul-16	GRAB	23260 Westminster Hwy.	15-Jul-16	1.13	<1	<2	14	<1	0.25
18-Jul-16	GRAB	5951 McCallan Rd.	18-Jul-16	0.97	<1	2	12	<1	0.1
18-Jul-16	GRAB	Opp. 8331 Fairfax Place	18-Jul-16	0.6	<1	<2	19	<1	0.39
18-Jul-16	GRAB	9751 Pendleton Rd.	18-Jul-16	0.77	<1	<2	15	<1	0.25
18-Jul-16	GRAB	10920 Springwood Court	18-Jul-16	0.89	<1	<2	17	<1	0.15
18-Jul-16	GRAB	6071 Azure Rd.	18-Jul-16	0.87	<1	<2	13	<1	0.13
18-Jul-16	GRAB	3800 Cessna Drive	18-Jul-16	1.03	<1	<2	14	<1	0.16
18-Jul-16	GRAB	751 Catalina Cres.	18-Jul-16	0.89	<1	<2	13	<1	0.13
18-Jul-16	GRAB	6000 Blk. Miller Rd.	18-Jul-16	1.13	<1	<2	13	<1	0.18
18-Jul-16	GRAB	1000 Blk. McDonald Rd.	18-Jul-16	0.44	<1	<2	17	<1	0.32
18-Jul-16	GRAB	5300 No. 3 Rd.	18-Jul-16	0.85	<1	<2	13	<1	0.17
18-Jul-16	GRAB	8200 Jones Rd.	18-Jul-16	0.95	<1	<2	13	<1	0.18
18-Jul-16	GRAB	14951 Triangle Rd.	18-Jul-16	1	<1	<2	13	<1	0.25
18-Jul-16	GRAB	11051 No 3 Rd.	18-Jul-16	0.99	<1	<2	11	<1	0.16
20-Jul-16	GRAB	12560 Cambie Rd.	20-Jul-16	0.76	<1	<2	11	<1	0.39
20-Jul-16	GRAB	13100 Mitchell Rd.	20-Jul-16	0.78	<1	<2	12	<1	0.22
20-Jul-16	GRAB	Opp. 11280 Twigg Place	20-Jul-16	0.74	<1	<2	12	<1	0.21
20-Jul-16	GRAB	13799 Commerce Pkwy.	20-Jul-16	0.82	<1	<2	12	<1	0.3
20-Jul-16	GRAB	6651 Fraserwood Place	20-Jul-16	0.68	<1	<2	13	<1	0.33
20-Jul-16	GRAB	Opp. 20371 Westminster Hwy.	20-Jul-16	0.91	<1	<2	11	<1	0.42
20-Jul-16	GRAB	9911 Sidaway Rd.	20-Jul-16	0.86	<1	4	13	<1	0.29
20-Jul-16	GRAB	10020 Amethyst Ave.	20-Jul-16	0.73	<1	<2	15	<1	0.22
20-Jul-16	GRAB	11111 Horseshoe Way	20-Jul-16	0.87	<1	<2	13	<1	0.34
20-Jul-16	GRAB	9380 General Currie Rd.	20-Jul-16	0.77	<1	<2	12	<1	0.27
20-Jul-16	GRAB	13800 No. 3 Rd. (off Garden City)	20-Jul-16	0.85	<1	<2	13	<1	0.13
20-Jul-16	GRAB	7000 Blk. Dyke Rd.	20-Jul-16	0.76	<1	2	14	<1	0.17
20-Jul-16	GRAB	6640 Blundell Rd.	20-Jul-16	0.81	<1	<2	11	<1	0.18
21-Jul-16	GRAB	3180 Granville Ave.	21-Jul-16	0.85	<1	<2	13	<1	0.23
21-Jul-16	GRAB	4251 Moncton St.	21-Jul-16	0.9	<1	2	12	<1	0.22

PWT - 95

Sampling Point	Sample Type	Sample Reported Name	Sampled Date	Chlorine Free mg/L	Ecoli MF/100mLs	HPC CFU/mls	Temperature °C	Total Coliform MF/100mLs	Turbidity NTU
21-Jul-16	GRAB	11080 No. 2 Rd.	21-Jul-16	0.94	<1	<2	13	<1	0.21
21-Jul-16	GRAB	11500 McKenzie Rd.	21-Jul-16	0.79	<1	6	17	<1	0.23
21-Jul-16	GRAB	Opp. 8600 Ryan Rd.	21-Jul-16	1.23	<1	<2	11	<1	0.24
21-Jul-16	GRAB	13200 No. 4 Rd.	21-Jul-16	1.14	<1	<2	12	<1	0.27
21-Jul-16	GRAB	13851 Steveston Hwy.	21-Jul-16	1.15	<1	<2	12	<1	0.19
21-Jul-16	GRAB	1500 Valemont Way	21-Jul-16	0.92	<1	<2	14	<1	0.19
21-Jul-16	GRAB	11720 Westminster Hwy.	21-Jul-16	1	<1	<2	12	<1	0.16
21-Jul-16	GRAB	17240 Fedoruk	21-Jul-16	1.35	<1	<2	15	<1	0.23
21-Jul-16	GRAB	23000 Blk. Dyke Rd.	21-Jul-16	1.34	<1	<2	13	<1	0.24
21-Jul-16	GRAB	22271 Cochrane Drive	21-Jul-16	0.98	<1	<2	14	<1	0.22
21-Jul-16	GRAB	5180 Smith Cres.	21-Jul-16	0.56	<1	<2	14	<1	0.21
21-Jul-16	GRAB	23260 Westminster Hwy.	21-Jul-16	1.08	<1	<2	12	<1	0.22
25-Jul-16	GRAB	5951 McCallan Rd.	25-Jul-16	0.61	<1	<2	12	<1	0.14
25-Jul-16	GRAB	Opp. 8331 Fairfax Place	25-Jul-16	0.54	<1	<2	18	<1	0.63
25-Jul-16	GRAB	9751 Pendleton Rd.	25-Jul-16	0.53	<1	<2	14	<1	0.2
25-Jul-16	GRAB	10920 Springwood Court	25-Jul-16	0.38	<1	<2	15	<1	0.12
25-Jul-16	GRAB	11051 No 3 Rd.	25-Jul-16	0.52	<1	2	12	<1	0.18
25-Jul-16	GRAB	14951 Triangle Rd.	25-Jul-16	0.69	<1	<2	12	<1	0.15
25-Jul-16	GRAB	5300 No. 3 Rd.	25-Jul-16	0.64	<1	2	14	<1	0.14
25-Jul-16	GRAB	8200 Jones Rd.	25-Jul-16	0.58	<1	<2	15	<1	0.12
25-Jul-16	GRAB	6071 Azure Rd.	25-Jul-16	0.6	<1	<2	14	<1	0.22
25-Jul-16	GRAB	3800 Cessna Drive	25-Jul-16	0.53	<1	2	14	<1	0.15
25-Jul-16	GRAB	751 Catalina Cres.	25-Jul-16	0.61	<1	<2	13	<1	0.19
25-Jul-16	GRAB	6000 Blk. Miller Rd.	25-Jul-16	0.58	<1	<2	12	<1	0.16
25-Jul-16	GRAB	1000 Blk. McDonald Rd.	25-Jul-16	0.46	<1	<2	15	<1	0.58
27-Jul-16	GRAB	12560 Cambie Rd.	27-Jul-16	0.85	<1	<2	12	<1	0.19
27-Jul-16	GRAB	13100 Mitchell Rd.	27-Jul-16	0.78	<1	<2	14	<1	0.18
27-Jul-16	GRAB	Opp. 11280 Twigg Place	27-Jul-16	0.81	<1	<2	14	<1	0.21
27-Jul-16	GRAB	13799 Commerce Pkwy.	27-Jul-16	0.91	<1	<2	12	<1	0.17
27-Jul-16	GRAB	6651 Fraserwood Place	27-Jul-16	0.72	<1	<2	14	<1	0.13
27-Jul-16	GRAB	Opp. 20371 Westminster Hwy.	27-Jul-16	0.65	<1	<2	13	<1	0.13
27-Jul-16	GRAB	9911 Sidaway Rd.	27-Jul-16	0.65	<1	<2	14	<1	0.1
27-Jul-16	GRAB	11111 Horseshoe Way	27-Jul-16	0.86	<1	<2	12	<1	0.14
27-Jul-16	GRAB	10020 Amethyst Ave.	27-Jul-16	0.8	<1	<2	15	<1	0.12
27-Jul-16	GRAB	9380 General Currie Rd.	27-Jul-16	0.87	<1	2	11	<1	0.13
27-Jul-16	GRAB	13800 No. 3 Rd. (off Garden City)	27-Jul-16	0.85	<1	<2	14	<1	0.13
27-Jul-16	GRAB	7000 Blk. Dyke Rd.	27-Jul-16	0.84	<1	<2	14	<1	0.32
27-Jul-16	GRAB	6640 Blundell Rd.	27-Jul-16	0.79	<1	<2	14	<1	0.12
29-Jul-16	GRAB	3180 Granville Ave.	29-Jul-16	0.81	<1	<2	14	<1	0.13
29-Jul-16	GRAB	4251 Moncton St.	29-Jul-16	1.09	<1	<2	13	<1	0.15

PWT - 96

Sampling Point	Sample Type	Sample Reported Name	Sampled Date	Chlorine Free mg/L	Ecoli MF/100mLs	HPC CFU/mls	Temperature °C	Total Coliform MF/100mLs	Turbidity NTU
29-Jul-16	GRAB	11080 No. 2 Rd.	29-Jul-16	1.16	<1	2	12	<1	0.15
29-Jul-16	GRAB	11500 McKenzie Rd.	29-Jul-16	1.13	<1	14	19	<1	0.15
29-Jul-16	GRAB	Opp. 8600 Ryan Rd.	29-Jul-16	1.23	<1	<2	12	<1	0.14
29-Jul-16	GRAB	13200 No. 4 Rd.	29-Jul-16	0.75	<1	<2	14	<1	0.12
29-Jul-16	GRAB	13851 Steveston Hwy.	29-Jul-16	0.89	<1	<2	13	<1	0.13
29-Jul-16	GRAB	1500 Valemont Way	29-Jul-16	0.74	<1	<2	14	<1	0.13
29-Jul-16	GRAB	11720 Westminster Hwy.	29-Jul-16	0.77	<1	<2	13	<1	0.12
29-Jul-16	GRAB	23000 Blk. Dyke Rd.	29-Jul-16	0.73	<1	<2	14	<1	0.13
29-Jul-16	GRAB	17240 Fedoruk	29-Jul-16	0.68	<1	<2	14	<1	0.12
29-Jul-16	GRAB	22271 Cochrane Drive	29-Jul-16	0.68	<1	2	13	<1	0.16
29-Jul-16	GRAB	5180 Smith Cres.	29-Jul-16	0.57	<1	<2	15	<1	0.12
29-Jul-16	GRAB	23260 Westminster Hwy.	29-Jul-16	0.63	<1	<2	13	<1	0.15
2-Aug-16	GRAB	5951 McCallan Rd.	2-Aug-16	0.92	<1	2	13	<1	0.11
2-Aug-16	GRAB	Opp. 8331 Fairfax Place	2-Aug-16	0.89	<1	<2	19	<1	0.81
2-Aug-16	GRAB	9751 Pendleton Rd.	2-Aug-16	0.81	<1	<2	14	<1	0.11
2-Aug-16	GRAB	10920 Springwood Court	2-Aug-16	0.64	<1	<2	17	<1	0.15
2-Aug-16	GRAB	6071 Azure Rd.	2-Aug-16	0.91	<1	2	14	<1	0.12
2-Aug-16	GRAB	3800 Cessna Drive	2-Aug-16	0.69	<1	<2	15	<1	0.15
2-Aug-16	GRAB	751 Catalina Cres.	2-Aug-16	1.02	<1	<2	12	<1	0.12
2-Aug-16	GRAB	6000 Blk. Miller Rd.	2-Aug-16	1.15	<1	<2	13	<1	0.17
2-Aug-16	GRAB	1000 Blk. McDonald Rd.	2-Aug-16	0.42	<1	<2	15	<1	0.32
2-Aug-16	GRAB	5300 No. 3 Rd.	2-Aug-16	0.86	<1	<2	14	<1	0.16
2-Aug-16	GRAB	8200 Jones Rd.	2-Aug-16	0.91	<1	<2	14	<1	0.14
2-Aug-16	GRAB	14951 Triangle Rd.	2-Aug-16	0.74	<1	<2	12	<1	0.2
2-Aug-16	GRAB	11051 No 3 Rd.	2-Aug-16	0.72	<1	<2	12	<1	0.2
3-Aug-16	GRAB	6640 Blundell Rd.	3-Aug-16	0.89	<1	4	12	<1	0.15
3-Aug-16	GRAB	7000 Blk. Dyke Rd.	3-Aug-16	0.85	<1	<2	14	<1	0.13
3-Aug-16	GRAB	13800 No. 3 Rd. (off Garden City)	3-Aug-16	0.77	<1	<2	15	<1	0.16
3-Aug-16	GRAB	9380 General Currie Rd.	3-Aug-16	0.91	<1	2	12	<1	0.16
3-Aug-16	GRAB	10020 Amethyst Ave.	3-Aug-16	0.88	<1	2	14	<1	0.14
3-Aug-16	GRAB	11111 Horseshoe Way	3-Aug-16	1.05	<1	<2	14	<1	0.18
3-Aug-16	GRAB	9911 Sidaway Rd.	3-Aug-16	0.71	<1	2	13	<1	0.13
3-Aug-16	GRAB	12560 Cambie Rd.	3-Aug-16	0.78	<1	<2	13	<1	0.1
3-Aug-16	GRAB	13100 Mitchell Rd.	3-Aug-16	0.82	<1	<2	14	<1	0.1
3-Aug-16	GRAB	Opp. 11280 Twigg Place	3-Aug-16	0.8	<1	<2	20	<1	0.16
3-Aug-16	GRAB	13799 Commerce Pkwy.	3-Aug-16	0.71	<1	<2	14	<1	0.13
3-Aug-16	GRAB	Opp. 20371 Westminster Hwy.	3-Aug-16	0.95	<1	2	12	<1	0.11
3-Aug-16	GRAB	6651 Fraserwood Place	3-Aug-16	0.93	<1	<2	13	<1	0.2
4-Aug-16	GRAB	3180 Granville Ave.	4-Aug-16	0.6	<1	2	14	<1	0.11
4-Aug-16	GRAB	4251 Moncton St.	4-Aug-16	0.54	<1	<2	12	<1	0.16

PWT - 97

Sampling Point	Sample Type	Sample Reported Name	Sampled Date	Chlorine Free mg/L	Ecoli MF/100mLS	HPC CFU/mls	Temperature °C	Total Coliform MF/100mLS	Turbidity NTU
4-Aug-16	GRAB	11080 No. 2 Rd.	4-Aug-16	0.79	<1	<2	13	<1	0.11
4-Aug-16	GRAB	11500 McKenzie Rd.	4-Aug-16	0.32	<1	10	19	<1	0.17
4-Aug-16	GRAB	Opp. 8600 Ryan Rd.	4-Aug-16	0.63	<1	<2	13	<1	0.15
4-Aug-16	GRAB	13200 No. 4 Rd.	4-Aug-16	0.68	<1	<2	13	<1	0.14
4-Aug-16	GRAB	13851 Steveston Hwy.	4-Aug-16	0.62	<1	<2	13	<1	0.1
4-Aug-16	GRAB	1500 Valemont Way	4-Aug-16	0.5	<1	2	14	<1	0.12
4-Aug-16	GRAB	11720 Westminster Hwy.	4-Aug-16	0.63	<1	<2	12	<1	0.14
4-Aug-16	GRAB	17240 Fedoruk	4-Aug-16	0.59	<1	spreadir	15	<1	0.1
4-Aug-16	GRAB	23000 Blk. Dyke Rd.	4-Aug-16	0.62	<1	<2	19	<1	0.11
4-Aug-16	GRAB	22271 Cochrane Drive	4-Aug-16	0.61	<1	8	15	<1	0.22
4-Aug-16	GRAB	5180 Smith Cres.	4-Aug-16	0.48	<1	<2	14	<1	0.12
4-Aug-16	GRAB	23260 Westminster Hwy.	4-Aug-16	0.68	<1	spreadir	15	<1	0.1
8-Aug-16	GRAB	5951 McCallan Rd.	8-Aug-16	0.72	<1	<2	12	<1	0.15
8-Aug-16	GRAB	Opp. 8331 Fairfax Place	8-Aug-16	0.6	<1	<2	20	<1	0.27
8-Aug-16	GRAB	9751 Pendleton Rd.	8-Aug-16	0.62	<1	<2	15	<1	0.15
8-Aug-16	GRAB	10920 Springwood Court	8-Aug-16	0.66	<1	4	16	<1	0.15
8-Aug-16	GRAB	6071 Azure Rd.	8-Aug-16	0.64	<1	<2	14	<1	0.14
8-Aug-16	GRAB	3800 Cessna Drive	8-Aug-16	0.77	<1	2	15	<1	0.15
8-Aug-16	GRAB	751 Catalina Cres.	8-Aug-16	0.83	<1	<2	12	<1	0.2
8-Aug-16	GRAB	6000 Blk. Miller Rd.	8-Aug-16	0.73	<1	<2	12	<1	0.14
8-Aug-16	GRAB	1000 Blk. McDonald Rd.	8-Aug-16	0.38	<1	<2	18	<1	1.3
8-Aug-16	GRAB	5300 No. 3 Rd.	8-Aug-16	0.76	<1	<2	14	<1	0.2
8-Aug-16	GRAB	8200 Jones Rd.	8-Aug-16	0.6	<1	2	15	<1	0.19
8-Aug-16	GRAB	14951 Triangle Rd.	8-Aug-16	0.62	<1	<2	13	<1	0.12
8-Aug-16	GRAB	11051 No 3 Rd.	8-Aug-16	0.64	<1	<2	12	<1	0.15
10-Aug-16	GRAB	12560 Cambie Rd.	10-Aug-16	0.62	<1	<2	13	<1	0.13
10-Aug-16	GRAB	13100 Mitchell Rd.	10-Aug-16	0.79	<1	<2	14	<1	0.23
10-Aug-16	GRAB	Opp. 11280 Twigg Place	10-Aug-16	0.76	<1	<2	14	<1	0.18
10-Aug-16	GRAB	13799 Commerce Pkwy.	10-Aug-16	0.61	<1	<2	14	<1	0.12
10-Aug-16	GRAB	6651 Fraserwood Place	10-Aug-16	0.63	<1	<2	14	<1	0.13
10-Aug-16	GRAB	Opp. 20371 Westminster Hwy.	10-Aug-16	0.7	<1	<2	13	<1	0.1
10-Aug-16	GRAB	9911 Sidaway Rd.	10-Aug-16	0.68	<1	<2	13	<1	0.11
10-Aug-16	GRAB	11111 Horseshoe Way	10-Aug-16	0.81	<1	<2	14	<1	0.14
10-Aug-16	GRAB	10020 Amethyst Ave.	10-Aug-16	0.66	<1	<2	14	<1	0.11
10-Aug-16	GRAB	9380 General Currie Rd.	10-Aug-16	0.75	<1	2	14	<1	0.1
10-Aug-16	GRAB	13800 No. 3 Rd. (off Garden City)	10-Aug-16	0.79	<1	<2	14	<1	0.12
10-Aug-16	GRAB	7000 Blk. Dyke Rd.	10-Aug-16	0.75	<1	<2	14	<1	0.15
10-Aug-16	GRAB	6640 Blundell Rd.	10-Aug-16	0.7	<1	<2	12	<1	0.13
12-Aug-16	GRAB	3180 Granville Ave.	12-Aug-16	0.69	<1	<2	12	<1	0.1
12-Aug-16	GRAB	4251 Moncton St.	12-Aug-16	0.74	<1	2	14	<1	0.08

PWT - 98

Sampling Point	Sample Type	Sample Reported Name	Sampled Date	Chlorine Free mg/L	Ecoli MF/100mLs	HPC CFU/mls	Temperature °C	Total Coliform MF/100mLs	Turbidity NTU
12-Aug-16	GRAB	11080 No. 2 Rd.	12-Aug-16	0.81	<1	<2	14	<1	0.09
12-Aug-16	GRAB	11500 McKenzie Rd.	12-Aug-16	0.41	<1	32	19	<1	0.1
12-Aug-16	GRAB	Opp. 8600 Ryan Rd.	12-Aug-16	0.81	<1	<2	14	<1	0.08
12-Aug-16	GRAB	13200 No. 4 Rd.	12-Aug-16	0.78	<1	<2	15	<1	0.1
12-Aug-16	GRAB	13851 Steveston Hwy.	12-Aug-16	0.73	<1	2	13	<1	0.07
12-Aug-16	GRAB	1500 Valemont Way	12-Aug-16	0.72	<1	<2	14	<1	0.13
12-Aug-16	GRAB	11720 Westminster Hwy.	12-Aug-16	0.8	<1	<2	13	<1	0.07
12-Aug-16	GRAB	17240 Fedoruk	12-Aug-16	0.68	<1	<2	15	<1	0.08
12-Aug-16	GRAB	23000 Blk. Dyke Rd.	12-Aug-16	0.46	<1	8	14	<1	0.13
12-Aug-16	GRAB	22271 Cochrane Drive	12-Aug-16	0.69	<1	6	14	<1	0.08
12-Aug-16	GRAB	5180 Smith Cres.	12-Aug-16	0.68	<1	<2	15	<1	0.09
12-Aug-16	GRAB	23260 Westminster Hwy.	12-Aug-16	0.58	<1	<2	15	<1	0.12
15-Aug-16	GRAB	5951 McCallan Rd.	15-Aug-16	0.73	<1	<2	14	<1	0.1
15-Aug-16	GRAB	Opp. 8331 Fairfax Place	15-Aug-16	0.65	<1	4	20	<1	0.08
15-Aug-16	GRAB	9751 Pendleton Rd.	15-Aug-16	0.63	<1	4	14	<1	0.08
15-Aug-16	GRAB	10920 Springwood Court	15-Aug-16	0.73	<1	<2	16	<1	0.08
15-Aug-16	GRAB	6071 Azure Rd.	15-Aug-16	0.72	<1	2	15	<1	0.17
15-Aug-16	GRAB	3800 Cessna Drive	15-Aug-16	0.81	<1	<2	15	<1	0.11
15-Aug-16	GRAB	751 Catalina Cres.	15-Aug-16	0.81	<1	<2	15	<1	0.1
15-Aug-16	GRAB	6000 Blk. Miller Rd.	15-Aug-16	0.9	<1	2	13	<1	0.11
15-Aug-16	GRAB	1000 Blk. McDonald Rd.	15-Aug-16	0.53	<1	<2	15	<1	0.53
15-Aug-16	GRAB	5300 No. 3 Rd.	15-Aug-16	0.79	<1	<2	NA	<1	0.09
15-Aug-16	GRAB	8200 Jones Rd.	15-Aug-16	0.74	<1	<2	14	<1	0.11
15-Aug-16	GRAB	14951 Triangle Rd.	15-Aug-16	0.71	<1	<2	14	<1	0.2
15-Aug-16	GRAB	11051 No 3 Rd.	15-Aug-16	0.68	<1	<2	14	<1	0.16
17-Aug-16	GRAB	12560 Cambie Rd.	17-Aug-16	0.78	<1	2	14	<1	0.18
17-Aug-16	GRAB	13100 Mitchell Rd.	17-Aug-16	0.75	<1	<2	14	<1	0.21
17-Aug-16	GRAB	Opp. 11280 Twigg Place	17-Aug-16	0.7	<1	<2	15	<1	0.23
17-Aug-16	GRAB	13799 Commerce Pkwy.	17-Aug-16	1.19	<1	2	15	<1	0.39
17-Aug-16	GRAB	6651 Fraserwood Place	17-Aug-16	0.82	<1	<2	15	<1	0.35
17-Aug-16	GRAB	Opp. 20371 Westminster Hwy.	17-Aug-16	0.76	<1	<2	15	<1	0.23
17-Aug-16	GRAB	9911 Sidaway Rd.	17-Aug-16	0.71	<1	<2	15	<1	0.25
17-Aug-16	GRAB	11111 Horseshoe Way	17-Aug-16	0.72	<1	<2	15	<1	0.13
17-Aug-16	GRAB	10020 Amethyst Ave.	17-Aug-16	0.71	<1	<2	15	<1	0.15
17-Aug-16	GRAB	9380 General Currie Rd.	17-Aug-16	0.78	<1	<2	15	<1	0.16
17-Aug-16	GRAB	13800 No. 3 Rd. (off Garden City)	17-Aug-16	0.7	<1	<2	15	<1	0.11
17-Aug-16	GRAB	7000 Blk. Dyke Rd.	17-Aug-16	0.73	<1	<2	15	<1	0.13
17-Aug-16	GRAB	6640 Blundell Rd.	17-Aug-16	0.74	<1	<2	14	<1	0.11
18-Aug-16	GRAB	3180 Granville Ave.	18-Aug-16	0.37	<1	<2	15	<1	0.13
18-Aug-16	GRAB	4251 Moncton St.	18-Aug-16	0.8	<1	<2	14	<1	0.21

PWT - 99

Sampling Point	Sample Type	Sample Reported Name	Sampled Date	Chlorine Free mg/L	Ecoli MF/100mLs	HPC CFU/mls	Temperature °C	Total Coliform MF/100mLs	Turbidity NTU
18-Aug-16	GRAB	11080 No. 2 Rd.	18-Aug-16	0.72	<1	<2	14	<1	0.14
18-Aug-16	GRAB	11500 McKenzie Rd.	18-Aug-16	0.49	<1	40	19	<1	0.14
18-Aug-16	GRAB	Opp. 8600 Ryan Rd.	18-Aug-16	0.65	<1	<2	14	<1	0.13
18-Aug-16	GRAB	13200 No. 4 Rd.	18-Aug-16	0.73	<1	2	14	<1	0.1
18-Aug-16	GRAB	13851 Steveston Hwy.	18-Aug-16	0.67	<1	2	15	<1	0.28
18-Aug-16	GRAB	1500 Valemont Way	18-Aug-16	0.68	<1	<2	14	<1	0.17
18-Aug-16	GRAB	11720 Westminster Hwy.	18-Aug-16	0.73	<1	<2	14	<1	0.14
18-Aug-16	GRAB	17240 Fedoruk	18-Aug-16	0.65	<1	<2	17	<1	0.22
18-Aug-16	GRAB	23000 Blk. Dyke Rd.	18-Aug-16	0.73	<1	<2	16	<1	0.41
18-Aug-16	GRAB	22271 Cochrane Drive	18-Aug-16	0.96	<1	<2	16	<1	0.71
18-Aug-16	GRAB	5180 Smith Cres.	18-Aug-16	0.55	<1	2	15	<1	0.16
18-Aug-16	GRAB	23260 Westminster Hwy.	18-Aug-16	1.14	<1	<2	15	<1	0.55
22-Aug-16	GRAB	5951 McCallan Rd.	22-Aug-16	0.83	<1	<2	14	<1	0.11
22-Aug-16	GRAB	Opp. 8331 Fairfax Place	22-Aug-16	0.74	<1	<2	19	<1	0.39
22-Aug-16	GRAB	9751 Pendleton Rd.	22-Aug-16	0.65	<1	<2	14	<1	0.09
22-Aug-16	GRAB	10920 Springwood Court	22-Aug-16	0.72	<1	<2	18	<1	0.12
22-Aug-16	GRAB	6071 Azure Rd.	22-Aug-16	0.79	<1	<2	15	<1	0.1
22-Aug-16	GRAB	3800 Cessna Drive	22-Aug-16	0.92	<1	<2	15	<1	0.12
22-Aug-16	GRAB	751 Catalina Cres.	22-Aug-16	0.85	<1	<2	14	<1	0.09
22-Aug-16	GRAB	6000 Blk. Miller Rd.	22-Aug-16	0.86	<1	<2	14	<1	0.15
22-Aug-16	GRAB	1000 Blk. McDonald Rd.	22-Aug-16	0.42	<1	<2	17	<1	0.16
22-Aug-16	GRAB	5300 No. 3 Rd.	22-Aug-16	0.83	<1	<2	15	<1	0.12
22-Aug-16	GRAB	8200 Jones Rd.	22-Aug-16	0.84	<1	<2	16	<1	0.11
22-Aug-16	GRAB	14951 Triangle Rd.	22-Aug-16	0.62	<1	<2	15	<1	0.14
22-Aug-16	GRAB	11051 No 3 Rd.	22-Aug-16	0.79	<1	<2	15	<1	0.12
24-Aug-16	GRAB	12560 Cambie Rd.	24-Aug-16	0.76	<1	<2	15	<1	0.14
24-Aug-16	GRAB	13100 Mitchell Rd.	24-Aug-16	0.7	<1	<2	15	<1	0.12
24-Aug-16	GRAB	Opp. 11280 Twigg Place	24-Aug-16	0.67	<1	2	17	<1	0.12
24-Aug-16	GRAB	13799 Commerce Pkwy.	24-Aug-16	0.8	<1	<2	15	<1	0.13
24-Aug-16	GRAB	6651 Fraserwood Place	24-Aug-16	0.66	<1	<2	17	<1	0.15
24-Aug-16	GRAB	Opp. 20371 Westminster Hwy.	24-Aug-16	0.74	<1	<2	17	<1	0.15
24-Aug-16	GRAB	9911 Sidaway Rd.	24-Aug-16	0.68	<1	<2	16	<1	0.14
24-Aug-16	GRAB	11111 Horseshoe Way	24-Aug-16	0.65	<1	<2	15	<1	0.12
24-Aug-16	GRAB	10020 Amethyst Ave.	24-Aug-16	0.79	<1	<2	15	<1	0.12
24-Aug-16	GRAB	9380 General Currie Rd.	24-Aug-16	0.77	<1	<2	17	<1	0.12
24-Aug-16	GRAB	13800 No. 3 Rd. (off Garden City)	24-Aug-16	0.56	<1	<2	15	<1	0.08
24-Aug-16	GRAB	7000 Blk. Dyke Rd.	24-Aug-16	0.71	<1	<2	17	<1	0.07
24-Aug-16	GRAB	6640 Blundell Rd.	24-Aug-16	0.7	<1	<2	16	<1	0.12
26-Aug-16	GRAB	3180 Granville Ave.	26-Aug-16	0.72	<1	<2	15	<1	0.08
26-Aug-16	GRAB	4251 Moncton St.	26-Aug-16	0.67	<1	2	15	<1	0.09

PWT - 100

Sampling Point	Sample Type	Sample Reported Name	Sampled Date	Chlorine Free mg/L	Ecoli MF/100mLs	HPC CFU/mls	Temperature °C	Total Coliform MF/100mLs	Turbidity NTU
26-Aug-16	GRAB	11080 No. 2 Rd.	26-Aug-16	0.76	<1	<2	15	<1	0.07
26-Aug-16	GRAB	11500 McKenzie Rd.	26-Aug-16	0.34	<1	12	18	<1	0.12
26-Aug-16	GRAB	Opp. 8600 Ryan Rd.	26-Aug-16	0.81	<1	<2	14	<1	0.08
26-Aug-16	GRAB	13200 No. 4 Rd.	26-Aug-16	0.75	<1	<2	15	<1	0.08
26-Aug-16	GRAB	13851 Steveston Hwy.	26-Aug-16	0.87	<1	<2	15	<1	0.25
26-Aug-16	GRAB	1500 Valemont Way	26-Aug-16	0.81	<1	<2	16	<1	0.14
26-Aug-16	GRAB	11720 Westminster Hwy.	26-Aug-16	0.74	<1	<2	15	<1	0.09
26-Aug-16	GRAB	17240 Fedoruk	26-Aug-16	0.8	<1	<2	15	<1	0.18
26-Aug-16	GRAB	23000 Blk. Dyke Rd.	26-Aug-16	0.92	<1	<2	17	<1	0.19
26-Aug-16	GRAB	5180 Smith Cres.	26-Aug-16	0.89	<1	<2	16	<1	0.2
26-Aug-16	GRAB	22271 Cochrane Drive	26-Aug-16	0.68	<1	<2	16	<1	0.18
26-Aug-16	GRAB	23260 Westminster Hwy.	26-Aug-16	0.85	<1	2	16	<1	0.22
29-Aug-16	GRAB	5951 McCallan Rd.	29-Aug-16	0.74	<1	<2	15	<1	0.11
29-Aug-16	GRAB	Opp. 8331 Fairfax Place	29-Aug-16	0.61	<1	<2	21	<1	0.42
29-Aug-16	GRAB	9751 Pendleton Rd.	29-Aug-16	0.66	<1	<2	17	<1	0.14
29-Aug-16	GRAB	10920 Springwood Court	29-Aug-16	0.64	<1	<2	19	<1	0.13
29-Aug-16	GRAB	11051 No 3 Rd.	29-Aug-16	0.76	<1	<2	16	<1	0.18
29-Aug-16	GRAB	14951 Triangle Rd.	29-Aug-16	0.83	<1	<2	16	<1	0.24
29-Aug-16	GRAB	8200 Jones Rd.	29-Aug-16	0.77	<1	<2	17	<1	0.18
29-Aug-16	GRAB	5300 No. 3 Rd.	29-Aug-16	0.78	<1	<2	17	<1	0.12
29-Aug-16	GRAB	1000 Blk. McDonald Rd.	29-Aug-16	0.47	<1	<2	19	<1	0.87
29-Aug-16	GRAB	6000 Blk. Miller Rd.	29-Aug-16	0.82	<1	4	16	<1	0.24
29-Aug-16	GRAB	3800 Cessna Drive	29-Aug-16	0.76	<1	<2	16	<1	0.19
29-Aug-16	GRAB	751 Catalina Cres.	29-Aug-16	0.84	<1	<2	15	<1	0.14
29-Aug-16	GRAB	6071 Azure Rd.	29-Aug-16	0.69	<1	4	17	<1	0.11
31-Aug-16	GRAB	12560 Cambie Rd.	31-Aug-16	0.74	<1	<2	16	<1	0.11
31-Aug-16	GRAB	13100 Mitchell Rd.	31-Aug-16	0.76	<1	<2	16	<1	0.42
31-Aug-16	GRAB	Opp. 11280 Twigg Place	31-Aug-16	0.7	<1	2	16	<1	0.32
31-Aug-16	GRAB	13799 Commerce Pkwy.	31-Aug-16	0.78	<1	<2	17	<1	0.18
31-Aug-16	GRAB	6651 Fraserwood Place	31-Aug-16	0.69	<1	<2	16	<1	0.19
31-Aug-16	GRAB	Opp. 20371 Westminster Hwy.	31-Aug-16	0.74	<1	<2	16	<1	0.11
31-Aug-16	GRAB	9911 Sidaway Rd.	31-Aug-16	0.69	<1	2	16	<1	0.19
31-Aug-16	GRAB	11111 Horseshoe Way	31-Aug-16	0.76	<1	<2	15	<1	0.14
31-Aug-16	GRAB	10020 Amethyst Ave.	31-Aug-16	0.68	<1	<2	17	<1	0.11
31-Aug-16	GRAB	9380 General Currie Rd.	31-Aug-16	0.76	<1	<2	15	<1	0.09
31-Aug-16	GRAB	13800 No. 3 Rd. (off Garden City)	31-Aug-16	0.73	<1	<2	16	<1	0.17
31-Aug-16	GRAB	7000 Blk. Dyke Rd.	31-Aug-16	0.75	<1	6	16	<1	0.17
31-Aug-16	GRAB	6640 Blundell Rd.	31-Aug-16	0.77	<1	<2	16	<1	0.14
1-Sep-16	GRAB	3180 Granville Ave.	1-Sep-16	0.99	<1	<2	17	<1	0.1
1-Sep-16	GRAB	4251 Moncton St.	1-Sep-16	0.78	<1	<2	15	<1	0.11

PWT - 101

Sampling Point	Sample Type	Sample Reported Name	Sampled Date	Chlorine Free mg/L	Ecoli MF/100mLs	HPC CFU/mls	Temperature °C	Total Coliform MF/100mLs	Turbidity NTU
1-Sep-16	GRAB	11080 No. 2 Rd.	1-Sep-16	0.76	<1	<2	15	<1	0.14
1-Sep-16	GRAB	11500 McKenzie Rd.	1-Sep-16	0.54	<1	8	18	<1	0.1
1-Sep-16	GRAB	Opp. 8600 Ryan Rd.	1-Sep-16	0.79	<1	<2	15	<1	0.13
1-Sep-16	GRAB	13200 No. 4 Rd.	1-Sep-16	0.75	<1	2	17	<1	0.1
1-Sep-16	GRAB	13851 Steveston Hwy.	1-Sep-16	0.69	<1	<2	17	<1	0.11
1-Sep-16	GRAB	1500 Valemont Way	1-Sep-16	0.73	<1	<2	16	<1	0.12
1-Sep-16	GRAB	11720 Westminster Hwy.	1-Sep-16	0.76	<1	<2	15	<1	0.15
1-Sep-16	GRAB	17240 Fedoruk	1-Sep-16	0.44	<1	<2	16	<1	0.08
1-Sep-16	GRAB	23000 Blk. Dyke Rd.	1-Sep-16	0.63	<1	<2	19	<1	0.14
1-Sep-16	GRAB	22271 Cochrane Drive	1-Sep-16	0.74	<1	<2	16	<1	0.07
1-Sep-16	GRAB	5180 Smith Cres.	1-Sep-16	0.63	<1	<2	17	<1	0.13
1-Sep-16	GRAB	23260 Westminster Hwy.	1-Sep-16	0.68	<1	<2	16	<1	0.1
6-Sep-16	GRAB	5951 McCallan Rd.	6-Sep-16	0.72	<1	<2	16	<1	0.15
6-Sep-16	GRAB	Opp. 8331 Fairfax Place	6-Sep-16	0.66	<1	<2	20	<1	0.25
6-Sep-16	GRAB	9751 Pendleton Rd.	6-Sep-16	0.59	<1	<2	17	<1	0.11
6-Sep-16	GRAB	10920 Springwood Court	6-Sep-16	0.7	<1	<2	18	<1	0.23
6-Sep-16	GRAB	6071 Azure Rd.	6-Sep-16	0.68	<1	<2	17	<1	0.3
6-Sep-16	GRAB	3800 Cessna Drive	6-Sep-16	0.69	<1	<2	18	<1	0.11
6-Sep-16	GRAB	751 Catalina Cres.	6-Sep-16	0.77	<1	<2	17	<1	0.12
6-Sep-16	GRAB	6000 Blk. Miller Rd.	6-Sep-16	0.52	<1	2	16	<1	0.23
6-Sep-16	GRAB	1000 Blk. McDonald Rd.	6-Sep-16	0.42	<1	<2	18	<1	1.2
6-Sep-16	GRAB	5300 No. 3 Rd.	6-Sep-16	0.44	<1	<2	17	<1	0.13
6-Sep-16	GRAB	8200 Jones Rd.	6-Sep-16	0.71	<1	2	16	<1	0.13
6-Sep-16	GRAB	14951 Triangle Rd.	6-Sep-16	0.68	<1	<2	18	<1	0.11
6-Sep-16	GRAB	11051 No 3 Rd.	6-Sep-16	0.74	<1	<2	17	<1	0.16
7-Sep-16	GRAB	12560 Cambie Rd.	7-Sep-16	0.8	<1	<2	16	<1	0.17
7-Sep-16	GRAB	13100 Mitchell Rd.	7-Sep-16	0.83	<1	2	17	<1	0.15
7-Sep-16	GRAB	Opp. 11280 Twigg Place	7-Sep-16	0.65	<1	2	17	<1	0.19
7-Sep-16	GRAB	13799 Commerce Pkwy.	7-Sep-16	0.82	<1	<2	17	<1	0.37
7-Sep-16	GRAB	6651 Fraserwood Place	7-Sep-16	0.77	<1	<2	18	<1	0.14
7-Sep-16	GRAB	Opp. 20371 Westminster Hwy.	7-Sep-16	0.83	<1	<2	16	<1	0.16
7-Sep-16	GRAB	9911 Sidaway Rd.	7-Sep-16	0.71	<1	<2	17	<1	0.18
7-Sep-16	GRAB	11111 Horseshoe Way	7-Sep-16	0.81	<1	<2	17	<1	0.17
7-Sep-16	GRAB	10020 Amethyst Ave.	7-Sep-16	0.78	<1	<2	17	<1	0.09
7-Sep-16	GRAB	9380 General Currie Rd.	7-Sep-16	0.74	<1	<2	18	<1	0.13
7-Sep-16	GRAB	13800 No. 3 Rd. (off Garden City)	7-Sep-16	0.74	<1	<2	17	<1	0.12
7-Sep-16	GRAB	7000 Blk. Dyke Rd.	7-Sep-16	0.79	<1	12	17	<1	0.1
7-Sep-16	GRAB	6640 Blundell Rd.	7-Sep-16	0.76	<1	<2	17	<1	0.09
9-Sep-16	GRAB	3180 Granville Ave.	9-Sep-16	0.71	<1	<2	17	<1	0.1
9-Sep-16	GRAB	4251 Moncton St.	9-Sep-16	0.77	<1	2	16	<1	0.15

PWT - 102

Sampling Point	Sample Type	Sample Reported Name	Sampled Date	Chlorine Free mg/L	Ecoli MF/100mLs	HPC CFU/mls	Temperature °C	Total Coliform MF/100mLs	Turbidity NTU
9-Sep-16	GRAB	11080 No. 2 Rd.	9-Sep-16	0.72	<1	<2	17	<1	0.12
9-Sep-16	GRAB	11500 McKenzie Rd.	9-Sep-16	0.87	<1	20	17	<1	0.08
9-Sep-16	GRAB	Opp. 8600 Ryan Rd.	9-Sep-16	0.81	<1	2	17	<1	0.12
9-Sep-16	GRAB	13200 No. 4 Rd.	9-Sep-16	0.86	<1	<2	17	<1	0.12
9-Sep-16	GRAB	13851 Steveston Hwy.	9-Sep-16	0.79	<1	<2	17	<1	0.11
9-Sep-16	GRAB	1500 Valemont Way	9-Sep-16	0.74	<1	<2	17	<1	0.12
9-Sep-16	GRAB	11720 Westminster Hwy.	9-Sep-16	0.74	<1	<2	17	<1	0.11
9-Sep-16	GRAB	17240 Fedoruk	9-Sep-16	0.78	<1	<2	17	<1	0.1
9-Sep-16	GRAB	23000 Blk. Dyke Rd.	9-Sep-16	0.69	<1	<2	18	<1	0.11
9-Sep-16	GRAB	22271 Cochrane Drive	9-Sep-16	0.73	<1	<2	18	<1	0.14
9-Sep-16	GRAB	5180 Smith Cres.	9-Sep-16	0.59	<1	<2	18	<1	0.11
9-Sep-16	GRAB	23260 Westminster Hwy.	9-Sep-16	0.71	<1	2	18	<1	0.11
12-Sep-16	GRAB	5951 McCallan Rd.	12-Sep-16	0.67	<1	<2	15	<1	0.16
12-Sep-16	GRAB	Opp. 8331 Fairfax Place	12-Sep-16	0.69	<1	<2	18	<1	0.27
12-Sep-16	GRAB	9751 Pendleton Rd.	12-Sep-16	0.6	<1	<2	16	<1	0.16
12-Sep-16	GRAB	10920 Springwood Court	12-Sep-16	0.67	<1	<2	18	<1	0.15
12-Sep-16	GRAB	6071 Azure Rd.	12-Sep-16	0.75	<1	<2	16	<1	0.22
12-Sep-16	GRAB	3800 Cessna Drive	12-Sep-16	0.67	<1	2	16	<1	0.11
12-Sep-16	GRAB	751 Catalina Cres.	12-Sep-16	0.82	<1	<2	17	<1	0.2
12-Sep-16	GRAB	6000 Blk. Miller Rd.	12-Sep-16	0.77	<1	<2	16	<1	0.26
12-Sep-16	GRAB	1000 Blk. McDonald Rd.	12-Sep-16	0.41	<1	<2	18	<1	0.21
12-Sep-16	GRAB	5300 No. 3 Rd.	12-Sep-16	0.63	<1	2	16	<1	0.17
12-Sep-16	GRAB	8200 Jones Rd.	12-Sep-16	0.55	<1	<2	16	<1	0.2
12-Sep-16	GRAB	14951 Triangle Rd.	12-Sep-16	0.6	<1	<2	14	<1	0.22
12-Sep-16	GRAB	11051 No 3 Rd.	12-Sep-16	0.62	<1	<2	16	<1	0.29
14-Sep-16	GRAB	12560 Cambie Rd.	14-Sep-16	0.75	<1	<2	16	<1	0.21
14-Sep-16	GRAB	13100 Mitchell Rd.	14-Sep-16	0.77	<1	<2	17	<1	0.25
14-Sep-16	GRAB	Opp. 11280 Twigg Place	14-Sep-16	0.68	<1	<2	18	<1	0.19
14-Sep-16	GRAB	13799 Commerce Pkwy.	14-Sep-16	1	<1	<2	16	<1	0.46
14-Sep-16	GRAB	6651 Fraserwood Place	14-Sep-16	0.86	<1	<2	18	<1	0.25
14-Sep-16	GRAB	Opp. 20371 Westminster Hwy.	14-Sep-16	1.1	<1	<2	17	<1	0.31
14-Sep-16	GRAB	9911 Sidaway Rd.	14-Sep-16	0.86	<1	<2	16	<1	0.25
14-Sep-16	GRAB	11111 Horseshoe Way	14-Sep-16	0.69	<1	<2	17	<1	0.19
14-Sep-16	GRAB	10020 Amethyst Ave.	14-Sep-16	0.71	<1	<2	17	<1	0.14
14-Sep-16	GRAB	9380 General Currie Rd.	14-Sep-16	0.75	<1	<2	17	<1	0.19
14-Sep-16	GRAB	13800 No. 3 Rd. (off Garden City)	14-Sep-16	0.75	<1	<2	18	<1	0.16
14-Sep-16	GRAB	7000 Blk. Dyke Rd.	14-Sep-16	0.61	<1	<2	17	<1	0.16
14-Sep-16	GRAB	6640 Blundell Rd.	14-Sep-16	0.67	<1	<2	16	<1	0.21
15-Sep-16	GRAB	3180 Granville Ave.	15-Sep-16	0.83	<1	<2	17	<1	3.8
15-Sep-16	GRAB	4251 Moncton St.	15-Sep-16	0.79	<1	<2	17	<1	0.36

PWT - 103

Sampling Point	Sample Type	Sample Reported Name	Sampled Date	Chlorine Free mg/L	Ecoli MF/100mLs	HPC CFU/mls	Temperature °C	Total Coliform MF/100mLs	Turbidity NTU
15-Sep-16	GRAB	11080 No. 2 Rd.	15-Sep-16	0.88	<1	<2	16	<1	0.33
15-Sep-16	GRAB	11500 McKenzie Rd.	15-Sep-16	0.69	<1	4	17	<1	0.12
15-Sep-16	GRAB	Opp. 8600 Ryan Rd.	15-Sep-16	0.82	<1	<2	16	<1	0.24
15-Sep-16	GRAB	13200 No. 4 Rd.	15-Sep-16	0.91	<1	<2	17	<1	0.23
15-Sep-16	GRAB	13851 Steveston Hwy.	15-Sep-16	1	<1	2	16	<1	0.36
15-Sep-16	GRAB	1500 Valemont Way	15-Sep-16	0.92	<1	<2	16	<1	0.33
15-Sep-16	GRAB	11720 Westminster Hwy.	15-Sep-16	0.96	<1	<2	17	<1	0.19
15-Sep-16	GRAB	17240 Fedoruk	15-Sep-16	0.82	<1	<2	18	<1	0.23
15-Sep-16	GRAB	23000 Blk. Dyke Rd.	15-Sep-16	0.96	<1	<2	17	<1	0.27
15-Sep-16	GRAB	22271 Cochrane Drive	15-Sep-16	1.02	<1	<2	17	<1	0.24
15-Sep-16	GRAB	5180 Smith Cres.	15-Sep-16	0.99	<1	<2	17	<1	0.2
15-Sep-16	GRAB	23260 Westminster Hwy.	15-Sep-16	0.99	<1	<2	17	<1	0.2
19-Sep-16	GRAB	5951 McCallan Rd.	19-Sep-16	0.76	<1	<2	17	<1	0.11
19-Sep-16	GRAB	Opp. 8331 Fairfax Place	19-Sep-16	0.61	<1	<2	18	<1	0.18
19-Sep-16	GRAB	9751 Pendleton Rd.	19-Sep-16	0.62	<1	<2	18	<1	0.09
19-Sep-16	GRAB	10920 Springwood Court	19-Sep-16	0.52	<1	2	20	<1	0.17
19-Sep-16	GRAB	11051 No 3 Rd.	19-Sep-16	0.68	<1	<2	17	<1	0.14
19-Sep-16	GRAB	14951 Triangle Rd.	19-Sep-16	1.05	<1	2	16	<1	0.26
19-Sep-16	GRAB	5300 No. 3 Rd.	19-Sep-16	0.77	<1	<2	18	<1	0.38
19-Sep-16	GRAB	8200 Jones Rd.	19-Sep-16	0.75	<1	<2	17	<1	0.11
19-Sep-16	GRAB	6071 Azure Rd.	19-Sep-16	0.55	<1	<2	17	<1	0.12
19-Sep-16	GRAB	6000 Blk. Miller Rd.	19-Sep-16	0.76	<1	4	17	<1	0.28
19-Sep-16	GRAB	1000 Blk. McDonald Rd.	19-Sep-16	0.4	<1	<2	18	<1	0.18
21-Sep-16	GRAB	12560 Cambie Rd.	21-Sep-16	0.86	<1	<2	16	<1	0.16
21-Sep-16	GRAB	13100 Mitchell Rd.	21-Sep-16	0.79	<1	<2	17	<1	0.17
21-Sep-16	GRAB	Opp. 11280 Twigg Place	21-Sep-16	0.74	<1	<2	17	<1	0.17
21-Sep-16	GRAB	13799 Commerce Pkwy.	21-Sep-16	0.98	<1	<2	16	<1	0.25
21-Sep-16	GRAB	6651 Fraserwood Place	21-Sep-16	0.78	<1	<2	17	<1	0.25
21-Sep-16	GRAB	Opp. 20371 Westminster Hwy.	21-Sep-16	0.9	<1	<2	16	<1	0.21
21-Sep-16	GRAB	9911 Sidaway Rd.	21-Sep-16	0.99	<1	<2	17	<1	0.26
21-Sep-16	GRAB	11111 Horseshoe Way	21-Sep-16	0.71	<1	2	16	<1	0.15
21-Sep-16	GRAB	10020 Amethyst Ave.	21-Sep-16	0.76	<1	<2	17	<1	0.15
21-Sep-16	GRAB	9380 General Currie Rd.	21-Sep-16	0.78	<1	<2	17	<1	0.12
21-Sep-16	GRAB	13800 No. 3 Rd. (off Garden City)	21-Sep-16	0.71	<1	<2	17	<1	0.18
21-Sep-16	GRAB	7000 Blk. Dyke Rd.	21-Sep-16	0.75	<1	<2	17	<1	0.11
21-Sep-16	GRAB	6640 Blundell Rd.	21-Sep-16	0.73	<1	2	17	<1	0.13
23-Sep-16	GRAB	3180 Granville Ave.	23-Sep-16	0.58	<1	<2	16	<1	0.16
23-Sep-16	GRAB	4251 Moncton St.	23-Sep-16	0.74	<1	<2	16	<1	0.17
23-Sep-16	GRAB	11080 No. 2 Rd.	23-Sep-16	0.88	<1	<2	15	<1	0.16
23-Sep-16	GRAB	11500 McKenzie Rd.	23-Sep-16	0.87	<1	<2	16	<1	0.14

Sampling Point	Sample Type	Sample Reported Name	Sampled Date	Chlorine Free mg/L	Ecoli MF/100mLs	HPC CFU/mls	Temperature °C	Total Coliform MF/100mLs	Turbidity NTU
23-Sep-16	GRAB	Opp. 8600 Ryan Rd.	23-Sep-16	0.72	<1	<2	16	<1	0.12
23-Sep-16	GRAB	13200 No. 4 Rd.	23-Sep-16	0.82	<1	<2	15	<1	0.18
23-Sep-16	GRAB	13851 Steveston Hwy.	23-Sep-16	0.72	<1	<2	15	<1	0.28
23-Sep-16	GRAB	1500 Valemont Way	23-Sep-16	0.93	<1	<2	15	<1	0.13
23-Sep-16	GRAB	11720 Westminster Hwy.	23-Sep-16	0.73	<1	<2	15	<1	0.17
23-Sep-16	GRAB	17240 Fedoruk	23-Sep-16	0.68	<1	<2	17	<1	0.22
23-Sep-16	GRAB	23000 Blk. Dyke Rd.	23-Sep-16	0.89	<1	<2	15	<1	0.23
23-Sep-16	GRAB	22271 Cochrane Drive	23-Sep-16	0.89	<1	<2	15	<1	0.27
23-Sep-16	GRAB	5180 Smith Cres.	23-Sep-16	0.67	<1	<2	16	<1	0.2
23-Sep-16	GRAB	23260 Westminster Hwy.	23-Sep-16	0.85	<1	<2	15	<1	0.2
26-Sep-16	GRAB	5951 McCallan Rd.	26-Sep-16	0.57	<1	<2	14	<1	0.12
26-Sep-16	GRAB	Opp. 8331 Fairfax Place	26-Sep-16	0.42	<1	4	17	<1	0.39
26-Sep-16	GRAB	9751 Pendleton Rd.	26-Sep-16	0.56	<1	<2	15	<1	0.12
26-Sep-16	GRAB	10920 Springwood Court	26-Sep-16	0.47	<1	<2	16	<1	0.11
26-Sep-16	GRAB	11051 No 3 Rd.	26-Sep-16	0.44	<1	<2	14	<1	0.14
26-Sep-16	GRAB	14951 Triangle Rd.	26-Sep-16	0.59	<1	<2	15	<1	0.25
26-Sep-16	GRAB	5300 No. 3 Rd.	26-Sep-16	0.55	<1	<2	15	<1	0.15
26-Sep-16	GRAB	8200 Jones Rd.	26-Sep-16	0.47	<1	<2	16	<1	0.21
26-Sep-16	GRAB	6071 Azure Rd.	26-Sep-16	0.68	<1	<2	16	<1	0.39
26-Sep-16	GRAB	3800 Cessna Drive	26-Sep-16	0.52	<1	<2	16	<1	0.11
26-Sep-16	GRAB	751 Catalina Cres.	26-Sep-16	0.85	<1	<2	14	<1	0.2
26-Sep-16	GRAB	6000 Blk. Miller Rd.	26-Sep-16	0.68	<1	<2	15	<1	0.14
26-Sep-16	GRAB	1000 Blk. McDonald Rd.	26-Sep-16	0.39	<1	<2	15	<1	0.85
28-Sep-16	GRAB	12560 Cambie Rd.	28-Sep-16	0.6	<1	2	14	<1	0.24
28-Sep-16	GRAB	13100 Mitchell Rd.	28-Sep-16	0.59	<1	<2	14	<1	0.51
28-Sep-16	GRAB	Opp. 11280 Twigg Place	28-Sep-16	0.61	<1	<2	14	<1	0.13
28-Sep-16	GRAB	13799 Commerce Pkwy.	28-Sep-16	0.89	<1	<2	15	<1	0.22
28-Sep-16	GRAB	6651 Fraserwood Place	28-Sep-16	0.72	<1	<2	15	<1	0.2
28-Sep-16	GRAB	Opp. 20371 Westminster Hwy.	28-Sep-16	0.74	<1	<2	14	<1	0.19
28-Sep-16	GRAB	9911 Sidaway Rd.	28-Sep-16	0.72	<1	<2	14	<1	0.2
28-Sep-16	GRAB	11111 Horseshoe Way	28-Sep-16	0.63	<1	<2	15	<1	0.2
28-Sep-16	GRAB	10020 Amethyst Ave.	28-Sep-16	0.63	<1	<2	15	<1	0.2
28-Sep-16	GRAB	9380 General Currie Rd.	28-Sep-16	0.65	<1	<2	15	<1	0.21
28-Sep-16	GRAB	13800 No. 3 Rd. (off Garden City)	28-Sep-16	0.64	<1	<2	15	<1	0.54
28-Sep-16	GRAB	7000 Blk. Dyke Rd.	28-Sep-16	0.65	<1	6	15	<1	0.19
28-Sep-16	GRAB	6640 Blundell Rd.	28-Sep-16	0.64	<1	<2	14	<1	0.12
29-Sep-16	GRAB	3180 Granville Ave.	29-Sep-16	0.87	<1	<2	14	<1	0.16
29-Sep-16	GRAB	4251 Moncton St.	29-Sep-16	0.59	<1	<2	14	<1	0.17
29-Sep-16	GRAB	11080 No. 2 Rd.	29-Sep-16	0.71	<1	<2	14	<1	0.13
29-Sep-16	GRAB	11500 McKenzie Rd.	29-Sep-16	0.35	<1	<2	15	<1	0.15

PWT - 105

Sampling Point	Sample Type	Sample Reported Name	Sampled Date	Chlorine Free mg/L	Ecoli MF/100mLs	HPC CFU/mls	Temperature °C	Total Coliform MF/100mLs	Turbidity NTU
29-Sep-16	GRAB	Opp. 8600 Ryan Rd.	29-Sep-16	0.52	<1	<2	14	<1	0.23
29-Sep-16	GRAB	13200 No. 4 Rd.	29-Sep-16	0.6	<1	4	15	<1	0.11
29-Sep-16	GRAB	13851 Steveston Hwy.	29-Sep-16	0.8	<1	<2	14	<1	0.13
29-Sep-16	GRAB	1500 Valemont Way	29-Sep-16	0.78	<1	6	13	<1	0.16
29-Sep-16	GRAB	11720 Westminster Hwy.	29-Sep-16	0.73	<1	2	13	<1	0.15
29-Sep-16	GRAB	17240 Fedoruk	29-Sep-16	0.5	<1	<2	14	<1	0.12
29-Sep-16	GRAB	23000 Blk. Dyke Rd.	29-Sep-16	0.57	<1	<2	13	<1	0.13
29-Sep-16	GRAB	22271 Cochrane Drive	29-Sep-16	0.74	<1	<2	14	<1	0.14
29-Sep-16	GRAB	5180 Smith Cres.	29-Sep-16	0.62	<1	<2	15	<1	0.16
29-Sep-16	GRAB	23260 Westminster Hwy.	29-Sep-16	0.62	<1	<2	14	<1	0.14
3-Oct-16	GRAB	5951 McCallan Rd.	3-Oct-16	0.68	<1	<2	13	<1	0.37
3-Oct-16	GRAB	Opp. 8331 Fairfax Place	3-Oct-16	0.56	<1	<2	16	<1	0.46
3-Oct-16	GRAB	9751 Pendleton Rd.	3-Oct-16	0.48	<1	<2	14	<1	0.13
3-Oct-16	GRAB	10920 Springwood Court	3-Oct-16	0.45	<1	<2	15	<1	0.12
3-Oct-16	GRAB	11051 No 3 Rd.	3-Oct-16	0.68	<1	<2	13	<1	0.23
3-Oct-16	GRAB	14951 Triangle Rd.	3-Oct-16	0.8	<1	<2	14	<1	0.21
3-Oct-16	GRAB	5300 No. 3 Rd.	3-Oct-16	0.69	<1	<2	15	<1	0.27
3-Oct-16	GRAB	8200 Jones Rd.	3-Oct-16	0.65	<1	<2	14	<1	0.72
3-Oct-16	GRAB	6071 Azure Rd.	3-Oct-16	0.71	<1	<2	14	<1	0.39
3-Oct-16	GRAB	3800 Cessna Drive	3-Oct-16	0.73	<1	<2	14	<1	0.14
3-Oct-16	GRAB	751 Catalina Cres.	3-Oct-16	0.85	<1	<2	13	<1	0.13
3-Oct-16	GRAB	6000 Blk. Miller Rd.	3-Oct-16	0.77	<1	<2	13	<1	0.16
3-Oct-16	GRAB	1000 Blk. McDonald Rd.	3-Oct-16	0.65	<1	<2	15	<1	1.3
5-Oct-16	GRAB	12560 Cambie Rd.	5-Oct-16	0.64	<1	<2	15	<1	0.14
5-Oct-16	GRAB	13100 Mitchell Rd.	5-Oct-16	0.62	<1	<2	15	<1	0.12
5-Oct-16	GRAB	Opp. 11280 Twigg Place	5-Oct-16	0.7	<1	<2	16	<1	0.23
5-Oct-16	GRAB	13799 Commerce Pkwy.	5-Oct-16	0.8	<1	<2	15	<1	0.15
5-Oct-16	GRAB	6651 Fraserwood Place	5-Oct-16	0.71	<1	<2	15	<1	0.17
5-Oct-16	GRAB	Opp. 20371 Westminster Hwy.	5-Oct-16	0.92	<1	<2	15	<1	0.16
5-Oct-16	GRAB	9911 Sidaway Rd.	5-Oct-16	0.73	<1	<2	15	<1	0.15
5-Oct-16	GRAB	11111 Horseshoe Way	5-Oct-16	0.66	<1	<2	15	<1	0.19
5-Oct-16	GRAB	10020 Amethyst Ave.	5-Oct-16	0.69	<1	<2	15	<1	0.1
5-Oct-16	GRAB	9380 General Currie Rd.	5-Oct-16	0.81	<1	<2	15	<1	0.11
5-Oct-16	GRAB	13800 No. 3 Rd. (off Garden City)	5-Oct-16	0.74	<1	4	16	<1	0.83
5-Oct-16	GRAB	7000 Blk. Dyke Rd.	5-Oct-16	0.81	<1	16	15	<1	0.11
5-Oct-16	GRAB	6640 Blundell Rd.	5-Oct-16	0.7	<1	<2	15	<1	0.22
7-Oct-16	GRAB	3180 Granville Ave.	7-Oct-16	0.63	<1	<2	14	<1	0.11
7-Oct-16	GRAB	4251 Moncton St.	7-Oct-16	0.71	<1	<2	16	<1	0.12
7-Oct-16	GRAB	11080 No. 2 Rd.	7-Oct-16	0.67	<1	8	15	<1	0.11
7-Oct-16	GRAB	11500 McKenzie Rd.	7-Oct-16	0.36	<1	36	15	<1	0.25

PWT - 106

Sampling Point	Sample Type	Sample Reported Name	Sampled Date	Chlorine Free mg/L	Ecoli MF/100mLs	HPC CFU/mls	Temperature °C	Total Coliform MF/100mLs	Turbidity NTU
7-Oct-16	GRAB	Opp. 8600 Ryan Rd.	7-Oct-16	0.72	<1	<2	14	<1	0.1
7-Oct-16	GRAB	13200 No. 4 Rd.	7-Oct-16	0.68	<1	4	16	<1	0.11
7-Oct-16	GRAB	13851 Steveston Hwy.	7-Oct-16	0.68	<1	<2	15	<1	0.2
7-Oct-16	GRAB	1500 Valemont Way	7-Oct-16	0.7	<1	<2	15	<1	0.15
7-Oct-16	GRAB	11720 Westminster Hwy.	7-Oct-16	0.67	<1	<2	15	<1	0.17
7-Oct-16	GRAB	17240 Fedoruk	7-Oct-16	0.71	<1	<2	16	<1	0.15
7-Oct-16	GRAB	23000 Blk. Dyke Rd.	7-Oct-16	0.68	<1	<2	16	<1	0.23
7-Oct-16	GRAB	22271 Cochrane Drive	7-Oct-16	0.74	<1	<2	15	<1	0.15
7-Oct-16	GRAB	5180 Smith Cres.	7-Oct-16	0.66	<1	<2	16	<1	0.22
7-Oct-16	GRAB	23260 Westminster Hwy.	7-Oct-16	0.71	<1	<2	15	<1	0.17
11-Oct-16	GRAB	5951 McCallan Rd.	11-Oct-16	0.61	<1	4	15	<1	0.18
11-Oct-16	GRAB	Opp. 8331 Fairfax Place	11-Oct-16	0.46	<1	<2	14	<1	0.2
11-Oct-16	GRAB	9751 Pendleton Rd.	11-Oct-16	0.53	<1	<2	12	<1	0.22
11-Oct-16	GRAB	10920 Springwood Court	11-Oct-16	0.55	<1	<2	14	<1	0.16
11-Oct-16	GRAB	11051 No 3 Rd.	11-Oct-16	0.79	<1	2	15	<1	0.19
11-Oct-16	GRAB	14951 Triangle Rd.	11-Oct-16	0.67	<1	<2	13	<1	0.2
11-Oct-16	GRAB	5300 No. 3 Rd.	11-Oct-16	0.72	<1	<2	13	<1	0.29
11-Oct-16	GRAB	8200 Jones Rd.	11-Oct-16	0.7	<1	<2	13	<1	0.16
11-Oct-16	GRAB	6071 Azure Rd.	11-Oct-16	0.63	<1	2	13	<1	0.12
11-Oct-16	GRAB	3800 Cessna Drive	11-Oct-16	0.54	<1	<2	14	<1	0.22
11-Oct-16	GRAB	751 Catalina Cres.	11-Oct-16	0.62	<1	<2	12	<1	0.15
11-Oct-16	GRAB	6000 Blk. Miller Rd.	11-Oct-16	0.75	<1	2	12	<1	0.29
11-Oct-16	GRAB	1000 Blk. McDonald Rd.	11-Oct-16	0.51	<1	2	14	<1	0.41
12-Oct-16	GRAB	12560 Cambie Rd.	12-Oct-16	0.66	<1	<2	12	<1	0.18
12-Oct-16	GRAB	13100 Mitchell Rd.	12-Oct-16	0.7	<1	reading error	13	<1	0.2
12-Oct-16	GRAB	Opp. 11280 Twigg Place	12-Oct-16	0.68	<1	<2	14	<1	0.17
12-Oct-16	GRAB	13799 Commerce Pkwy.	12-Oct-16	0.71	<1	10	13	<1	0.22
12-Oct-16	GRAB	6651 Fraserwood Place	12-Oct-16	0.68	<1	<2	14	<1	0.21
12-Oct-16	GRAB	Opp. 20371 Westminster Hwy.	12-Oct-16	0.8	<1	<2	13	<1	0.17
12-Oct-16	GRAB	9911 Sidaway Rd.	12-Oct-16	0.6	<1	<2	14	<1	0.14
12-Oct-16	GRAB	11111 Horseshoe Way	12-Oct-16	0.61	<1	<2	14	<1	0.14
12-Oct-16	GRAB	10020 Amethyst Ave.	12-Oct-16	0.67	<1	<2	14	<1	0.12
12-Oct-16	GRAB	9380 General Currie Rd.	12-Oct-16	0.64	<1	<2	14	<1	0.14
12-Oct-16	GRAB	13800 No. 3 Rd. (off Garden City)	12-Oct-16	0.64	<1	<2	14	<1	0.51
12-Oct-16	GRAB	7000 Blk. Dyke Rd.	12-Oct-16	0.59	<1	14	14	<1	0.16
12-Oct-16	GRAB	6640 Blundell Rd.	12-Oct-16	0.69	<1	<2	14	<1	0.15
13-Oct-16	GRAB	3180 Granville Ave.	13-Oct-16	0.58	<1	2	12	<1	0.11
13-Oct-16	GRAB	4251 Moncton St.	13-Oct-16	0.56	<1	<2	12	<1	0.13
13-Oct-16	GRAB	11080 No. 2 Rd.	13-Oct-16	0.62	<1	2	13	<1	0.14
13-Oct-16	GRAB	11500 McKenzie Rd.	13-Oct-16	0.41	<1	4	14	<1	0.13

PWT - 107

Sampling Point	Sample Type	Sample Reported Name	Sampled Date	Chlorine Free mg/L	Ecoli MF/100mLs	HPC CFU/mls	Temperature °C	Total Coliform MF/100mLs	Turbidity NTU
13-Oct-16	GRAB	Opp. 8600 Ryan Rd.	13-Oct-16	0.67	<1	2	12	<1	0.12
13-Oct-16	GRAB	13200 No. 4 Rd.	13-Oct-16	0.64	<1	<2	12	<1	0.12
13-Oct-16	GRAB	13851 Steveston Hwy.	13-Oct-16	0.59	<1	<2	13	<1	0.16
13-Oct-16	GRAB	1500 Valemont Way	13-Oct-16	0.58	<1	<2	13	<1	0.15
13-Oct-16	GRAB	11720 Westminster Hwy.	13-Oct-16	0.79	<1	<2	12	<1	0.19
13-Oct-16	GRAB	17240 Fedoruk	13-Oct-16	0.78	<1	<2	13	<1	0.17
13-Oct-16	GRAB	23000 Blk. Dyke Rd.	13-Oct-16	0.74	<1	2	13	<1	0.17
13-Oct-16	GRAB	22271 Cochrane Drive	13-Oct-16	0.61	<1	<2	14	<1	0.17
13-Oct-16	GRAB	5180 Smith Cres.	13-Oct-16	0.64	<1	<2	13	<1	0.22
13-Oct-16	GRAB	23260 Westminster Hwy.	13-Oct-16	0.63	<1	<2	13	<1	0.14
17-Oct-16	GRAB	5951 McCallan Rd.	17-Oct-16	0.63	<1	<2	10	<1	0.11
17-Oct-16	GRAB	Opp. 8331 Fairfax Place	17-Oct-16	0.39	<1	2	14	<1	0.11
17-Oct-16	GRAB	9751 Pendleton Rd.	17-Oct-16	0.43	<1	<2	13	<1	0.17
17-Oct-16	GRAB	10920 Springwood Court	17-Oct-16	0.48	<1	<2	15	<1	0.1
17-Oct-16	GRAB	11051 No 3 Rd.	17-Oct-16	0.74	<1	<2	11	<1	0.1
17-Oct-16	GRAB	14951 Triangle Rd.	17-Oct-16	0.75	<1	2	12	<1	0.15
17-Oct-16	GRAB	8200 Jones Rd.	17-Oct-16	0.55	<1	2	13	<1	0.11
17-Oct-16	GRAB	5300 No. 3 Rd.	17-Oct-16	0.66	<1	<2	13	<1	0.16
17-Oct-16	GRAB	1000 Blk. McDonald Rd.	17-Oct-16	0.4	<1	<2	12	<1	1.4
17-Oct-16	GRAB	6000 Blk. Miller Rd.	17-Oct-16	0.77	<1	<2	12	<1	0.18
17-Oct-16	GRAB	3800 Cessna Drive	17-Oct-16	0.7	<1	<2	12	<1	0.11
17-Oct-16	GRAB	751 Catalina Cres.	17-Oct-16	0.77	<1	<2	12	<1	0.12
17-Oct-16	GRAB	6071 Azure Rd.	17-Oct-16	0.68	<1	2	12	<1	0.14
19-Oct-16	GRAB	6640 Blundell Rd.	19-Oct-16	0.73	<1	<2	11	<1	0.12
19-Oct-16	GRAB	7000 Blk. Dyke Rd.	19-Oct-16	0.59	<1	12	11	<1	0.12
19-Oct-16	GRAB	13800 No. 3 Rd. (off Garden City)	19-Oct-16	0.55	<1	<2	12	<1	0.12
19-Oct-16	GRAB	9380 General Currie Rd.	19-Oct-16	0.73	<1	<2	11	<1	0.13
19-Oct-16	GRAB	10020 Amethyst Ave.	19-Oct-16	0.61	<1	<2	12	<1	0.12
19-Oct-16	GRAB	11111 Horseshoe Way	19-Oct-16	0.64	<1	<2	13	<1	0.1
19-Oct-16	GRAB	9911 Sidaway Rd.	19-Oct-16	0.72	<1	<2	11	<1	0.1
19-Oct-16	GRAB	12560 Cambie Rd.	19-Oct-16	0.66	<1	<2	11	<1	0.12
19-Oct-16	GRAB	13100 Mitchell Rd.	19-Oct-16	0.62	<1	<2	11	<1	0.12
19-Oct-16	GRAB	Opp. 11280 Twigg Place	19-Oct-16	0.71	<1	<2	11	<1	0.39
19-Oct-16	GRAB	13799 Commerce Pkwy.	19-Oct-16	0.63	<1	<2	11	<1	0.21
19-Oct-16	GRAB	Opp. 20371 Westminster Hwy.	19-Oct-16	0.68	<1	<2	11	<1	0.17
19-Oct-16	GRAB	6651 Fraserwood Place	19-Oct-16	0.68	<1	2	12	<1	0.36
21-Oct-16	GRAB	3180 Granville Ave.	21-Oct-16	0.48	<1	<2	11	<1	0.13
21-Oct-16	GRAB	4251 Moncton St.	21-Oct-16	0.64	<1	<2	11	<1	0.12
21-Oct-16	GRAB	11080 No. 2 Rd.	21-Oct-16	0.67	<1	<2	11	<1	0.11
21-Oct-16	GRAB	11500 McKenzie Rd.	21-Oct-16	0.46	<1	<2	12	<1	0.13

PWT - 108

Sampling Point	Sample Type	Sample Reported Name	Sampled Date	Chlorine Free mg/L	Ecoli MF/100mLs	HPC CFU/mls	Temperature °C	Total Coliform MF/100mLs	Turbidity NTU
21-Oct-16	GRAB	Opp. 8600 Ryan Rd.	21-Oct-16	0.56	<1	<2	11	<1	0.12
21-Oct-16	GRAB	13200 No. 4 Rd.	21-Oct-16	0.49	<1	<2	12	<1	0.11
21-Oct-16	GRAB	13851 Steveston Hwy.	21-Oct-16	0.51	<1	<2	11	<1	0.14
21-Oct-16	GRAB	1500 Valemont Way	21-Oct-16	0.59	<1	<2	11	<1	0.15
21-Oct-16	GRAB	11720 Westminster Hwy.	21-Oct-16	0.74	<1	<2	11	<1	0.16
21-Oct-16	GRAB	17240 Fedoruk	21-Oct-16	0.56	<1	<2	11	<1	0.11
21-Oct-16	GRAB	23000 Blk. Dyke Rd.	21-Oct-16	0.57	<1	<2	11	<1	0.16
21-Oct-16	GRAB	22271 Cochrane Drive	21-Oct-16	0.53	<1	<2	11	<1	0.14
21-Oct-16	GRAB	5180 Smith Cres.	21-Oct-16	0.58	<1	<2	11	<1	0.14
21-Oct-16	GRAB	23260 Westminster Hwy.	21-Oct-16	0.57	<1	<2	11	<1	0.15
24-Oct-16	GRAB	5951 McCallan Rd.	24-Oct-16	0.56	<1	<2	11	<1	0.15
24-Oct-16	GRAB	Opp. 8331 Fairfax Place	24-Oct-16	0.61	<1	<2	13	<1	0.19
24-Oct-16	GRAB	9751 Pendleton Rd.	24-Oct-16	0.51	<1	2	13	<1	0.17
24-Oct-16	GRAB	10920 Springwood Court	24-Oct-16	0.7	<1	<2	12	<1	0.14
24-Oct-16	GRAB	11051 No 3 Rd.	24-Oct-16	0.64	<1	4	10	<1	0.12
24-Oct-16	GRAB	14951 Triangle Rd.	24-Oct-16	0.64	<1	<2	10	<1	0.13
24-Oct-16	GRAB	5300 No. 3 Rd.	24-Oct-16	0.62	<1	<2	13	<1	0.13
24-Oct-16	GRAB	8200 Jones Rd.	24-Oct-16	0.69	<1	<2	11	<1	0.17
24-Oct-16	GRAB	6071 Azure Rd.	24-Oct-16	0.73	<1	<2	11	<1	0.15
24-Oct-16	GRAB	3800 Cessna Drive	24-Oct-16	0.71	<1	<2	12	<1	0.14
24-Oct-16	GRAB	751 Catalina Cres.	24-Oct-16	0.73	<1	<2	10	<1	0.2
24-Oct-16	GRAB	6000 Blk. Miller Rd.	24-Oct-16	0.7	<1	<2	12	<1	0.19
24-Oct-16	GRAB	1000 Blk. McDonald Rd.	24-Oct-16	0.35	<1	<2	10	<1	0.63
26-Oct-16	GRAB	12560 Cambie Rd.	26-Oct-16	0.42	<1	<2	12	<1	0.17
26-Oct-16	GRAB	13100 Mitchell Rd.	26-Oct-16	0.72	<1	2	12	<1	0.23
26-Oct-16	GRAB	Opp. 11280 Twigg Place	26-Oct-16	0.7	<1	<2	12	<1	0.32
26-Oct-16	GRAB	13799 Commerce Pkwy.	26-Oct-16	0.61	<1	<2	12	<1	0.15
26-Oct-16	GRAB	Opp. 20371 Westminster Hwy.	26-Oct-16	0.64	<1	<2	11	<1	0.14
26-Oct-16	GRAB	9911 Sidaway Rd.	26-Oct-16	0.6	<1	<2	11	<1	0.2
26-Oct-16	GRAB	6651 Fraserwood Place	26-Oct-16	0.59	<1	<2	12	<1	0.1
26-Oct-16	GRAB	11111 Horseshoe Way	26-Oct-16	0.66	<1	<2	11	<1	0.15
26-Oct-16	GRAB	10020 Amethyst Ave.	26-Oct-16	0.59	<1	<2	11	<1	0.11
26-Oct-16	GRAB	9380 General Currie Rd.	26-Oct-16	0.93	<1	<2	10	<1	0.27
26-Oct-16	GRAB	13800 No. 3 Rd. (off Garden City)	26-Oct-16	0.62	<1	<2	10	<1	0.41
26-Oct-16	GRAB	7000 Blk. Dyke Rd.	26-Oct-16	0.7	<1	6	12	<1	0.22
26-Oct-16	GRAB	6640 Blundell Rd.	26-Oct-16	0.78	<1	<2	10	<1	0.2
27-Oct-16	GRAB	3180 Granville Ave.	27-Oct-16	0.8	<1	2	12	<1	0.16
27-Oct-16	GRAB	4251 Moncton St.	27-Oct-16	0.86	<1	<2	12	<1	0.2
27-Oct-16	GRAB	11080 No. 2 Rd.	27-Oct-16	0.9	<1	<2	12	<1	0.15
27-Oct-16	GRAB	11500 McKenzie Rd.	27-Oct-16	0.42	<1	<2	12	<1	0.16

PWT - 109

Sampling Point	Sample Type	Sample Reported Name	Sampled Date	Chlorine Free mg/L	Ecoli MF/100mLs	HPC CFU/mls	Temperature °C	Total Coliform MF/100mLs	Turbidity NTU
27-Oct-16	GRAB	Opp. 8600 Ryan Rd.	27-Oct-16	0.71	<1	<2	12	<1	0.14
27-Oct-16	GRAB	13200 No. 4 Rd.	27-Oct-16	0.64	<1	32	12	<1	0.13
27-Oct-16	GRAB	13851 Steveston Hwy.	27-Oct-16	0.7	<1	<2	11	<1	0.15
27-Oct-16	GRAB	1500 Valemont Way	27-Oct-16	0.63	<1	<2	11	<1	0.26
27-Oct-16	GRAB	11720 Westminster Hwy.	27-Oct-16	0.92	<1	<2	10	<1	0.15
27-Oct-16	GRAB	17240 Fedoruk	27-Oct-16	0.63	<1	<2	10	<1	0.11
27-Oct-16	GRAB	23000 Blk. Dyke Rd.	27-Oct-16	0.59	<1	<2	12	<1	0.11
27-Oct-16	GRAB	22271 Cochrane Drive	27-Oct-16	0.62	<1	<2	12	<1	0.12
27-Oct-16	GRAB	5180 Smith Cres.	27-Oct-16	0.65	<1	<2	11	<1	0.16
27-Oct-16	GRAB	23260 Westminster Hwy.	27-Oct-16	0.69	<1	<2	11	<1	0.12
31-Oct-16	GRAB	5951 McCallan Rd.	31-Oct-16	0.7	<1	2	8	<1	0.13
31-Oct-16	GRAB	Opp. 8331 Fairfax Place	31-Oct-16	0.62	<1	<2	12	<1	0.29
31-Oct-16	GRAB	9751 Pendleton Rd.	31-Oct-16	0.73	<1	<2	10	<1	0.12
31-Oct-16	GRAB	10920 Springwood Court	31-Oct-16	0.7	<1	<2	10	<1	0.18
31-Oct-16	GRAB	11051 No 3 Rd.	31-Oct-16	0.77	<1	<2	9	<1	0.1
31-Oct-16	GRAB	14951 Triangle Rd.	31-Oct-16	0.68	<1	<2	10	<1	0.08
31-Oct-16	GRAB	5300 No. 3 Rd.	31-Oct-16	0.78	<1	<2	10	<1	0.12
31-Oct-16	GRAB	8200 Jones Rd.	31-Oct-16	0.77	<1	4	10	<1	0.13
31-Oct-16	GRAB	3800 Cessna Drive	31-Oct-16	0.86	<1	<2	10	<1	0.1
31-Oct-16	GRAB	751 Catalina Cres.	31-Oct-16	0.92	<1	<2	10	<1	0.1
31-Oct-16	GRAB	6000 Blk. Miller Rd.	31-Oct-16	0.98	<1	<2	9	<1	0.16
31-Oct-16	GRAB	1000 Blk. McDonald Rd.	31-Oct-16	0.58	<1	<2	9	<1	0.3
31-Oct-16	GRAB	6071 Azure Rd.	31-Oct-16	0.79	<1	<2	9	<1	0.13
2-Nov-16	GRAB	12560 Cambie Rd.	2-Nov-16	0.86	<1	4	9	<1	0.26
2-Nov-16	GRAB	13100 Mitchell Rd.	2-Nov-16	0.98	<1	<2	10	<1	0.2
2-Nov-16	GRAB	Opp. 11280 Twigg Place	2-Nov-16	0.89	<1	<2	9	<1	0.18
2-Nov-16	GRAB	13799 Commerce Pkwy.	2-Nov-16	0.73	<1	<2	10	<1	0.14
2-Nov-16	GRAB	6651 Fraserwood Place	2-Nov-16	0.75	<1	4	11	<1	0.09
2-Nov-16	GRAB	Opp. 20371 Westminster Hwy.	2-Nov-16	0.76	<1	<2	11	<1	0.07
2-Nov-16	GRAB	9911 Sidaway Rd.	2-Nov-16	0.83	<1	<2	11	<1	0.09
2-Nov-16	GRAB	11111 Horseshoe Way	2-Nov-16	0.69	<1	<2	11	<1	0.14
2-Nov-16	GRAB	10020 Amethyst Ave.	2-Nov-16	0.83	<1	<2	11	<1	0.14
2-Nov-16	GRAB	9380 General Currie Rd.	2-Nov-16	0.97	<1	<2	10	<1	0.15
2-Nov-16	GRAB	13800 No. 3 Rd. (off Garden City)	2-Nov-16	0.79	<1	<2	11	<1	0.15
2-Nov-16	GRAB	7000 Blk. Dyke Rd.	2-Nov-16	0.84	<1	2	11	<1	0.11
2-Nov-16	GRAB	6640 Blundell Rd.	2-Nov-16	0.8	<1	<2	10	<1	0.13
4-Nov-16	GRAB	3180 Granville Ave.	4-Nov-16	0.67	<1	<2	9	<1	0.08
4-Nov-16	GRAB	4251 Moncton St.	4-Nov-16	0.79	<1	2	9	<1	0.08
4-Nov-16	GRAB	11080 No. 2 Rd.	4-Nov-16	0.82	<1	<2	10	<1	0.07
4-Nov-16	GRAB	11500 McKenzie Rd.	4-Nov-16	0.74	<1	12	12	<1	0.09

PWT - 110

Sampling Point	Sample Type	Sample Reported Name	Sampled Date	Chlorine Free mg/L	Ecoli MF/100mLs	HPC CFU/mls	Temperature °C	Total Coliform MF/100mLs	Turbidity NTU
4-Nov-16	GRAB	Opp. 8600 Ryan Rd.	4-Nov-16	0.9	<1	<2	11	<1	0.1
4-Nov-16	GRAB	13200 No. 4 Rd.	4-Nov-16	0.8	<1	<2	12	<1	0.09
4-Nov-16	GRAB	13851 Steveston Hwy.	4-Nov-16	0.66	<1	<2	10	<1	0.07
4-Nov-16	GRAB	1500 Valemont Way	4-Nov-16	0.7	<1	<2	10	<1	0.09
4-Nov-16	GRAB	11720 Westminster Hwy.	4-Nov-16	1.07	<1	<2	10	<1	0.09
4-Nov-16	GRAB	17240 Fedoruk	4-Nov-16	0.76	<1	<2	12	<1	0.08
4-Nov-16	GRAB	23000 Blk. Dyke Rd.	4-Nov-16	0.68	<1	<2	11	<1	0.07
4-Nov-16	GRAB	22271 Cochrane Drive	4-Nov-16	0.69	<1	<2	10	<1	0.08
4-Nov-16	GRAB	5180 Smith Cres.	4-Nov-16	0.65	<1	<2	12	<1	0.14
4-Nov-16	GRAB	23260 Westminster Hwy.	4-Nov-16	0.7	<1	<2	11	<1	0.09
7-Nov-16	GRAB	5951 McCallan Rd.	7-Nov-16	0.74	<1	2	9	<1	0.59
7-Nov-16	GRAB	Opp. 8331 Fairfax Place	7-Nov-16	0.66	<1	<2	13	<1	0.35
7-Nov-16	GRAB	9751 Pendleton Rd.	7-Nov-16	0.72	<1	<2	10	<1	0.25
7-Nov-16	GRAB	10920 Springwood Court	7-Nov-16	0.84	<1	<2	12	<1	0.25
7-Nov-16	GRAB	11051 No 3 Rd.	7-Nov-16	0.93	<1	<2	10	<1	0.43
7-Nov-16	GRAB	14951 Triangle Rd.	7-Nov-16	0.71	<1	<2	9	<1	0.38
7-Nov-16	GRAB	8200 Jones Rd.	7-Nov-16	0.74	<1	2	10	<1	0.12
7-Nov-16	GRAB	5300 No. 3 Rd.	7-Nov-16	0.82	<1	<2	10	<1	0.16
7-Nov-16	GRAB	1000 Blk. McDonald Rd.	7-Nov-16	0.46	<1	<2	10	<1	0.5
7-Nov-16	GRAB	6000 Blk. Miller Rd.	7-Nov-16	0.81	<1	<2	9	<1	0.42
7-Nov-16	GRAB	3800 Cessna Drive	7-Nov-16	0.84	<1	14	11	<1	0.24
7-Nov-16	GRAB	751 Catalina Cres.	7-Nov-16	0.87	<1	<2	9	<1	0.49
7-Nov-16	GRAB	6071 Azure Rd.	7-Nov-16	0.84	<1	<2	10	<1	0.2
8-Nov-16	GRAB	12560 Cambie Rd.	8-Nov-16	0.88	<1	2	9	<1	0.1
8-Nov-16	GRAB	13100 Mitchell Rd.	8-Nov-16	0.89	<1	<2	10	<1	0.08
8-Nov-16	GRAB	Opp. 11280 Twigg Place	8-Nov-16	0.7	<1	<2	12	<1	0.17
8-Nov-16	GRAB	13799 Commerce Pkwy.	8-Nov-16	0.68	<1	2	10	<1	0.09
8-Nov-16	GRAB	6651 Fraserwood Place	8-Nov-16	0.67	<1	<2	10	<1	0.11
8-Nov-16	GRAB	Opp. 20371 Westminster Hwy.	8-Nov-16	0.69	<1	2	10	<1	0.1
8-Nov-16	GRAB	9911 Sidaway Rd.	8-Nov-16	0.84	<1	24	10	<1	0.13
8-Nov-16	GRAB	11111 Horseshoe Way	8-Nov-16	0.79	<1	<2	11	<1	0.07
8-Nov-16	GRAB	10020 Amethyst Ave.	8-Nov-16	0.84	<1	<2	10	<1	0.09
8-Nov-16	GRAB	9380 General Currie Rd.	8-Nov-16	0.9	<1	<2	10	<1	0.1
8-Nov-16	GRAB	13800 No. 3 Rd. (off Garden City)	8-Nov-16	0.55	<1	<2	11	<1	0.15
8-Nov-16	GRAB	7000 Blk. Dyke Rd.	8-Nov-16	0.78	<1	6	10	<1	0.09
8-Nov-16	GRAB	6640 Blundell Rd.	8-Nov-16	0.78	<1	<2	11	<1	0.1
9-Nov-16	GRAB	3180 Granville Ave.	9-Nov-16	0.71	<1	<2	9	<1	0.11
9-Nov-16	GRAB	4251 Moncton St.	9-Nov-16	0.75	<1	4	10	<1	0.1
9-Nov-16	GRAB	11080 No. 2 Rd.	9-Nov-16	0.8	<1	<2	9	<1	0.08
9-Nov-16	GRAB	11500 McKenzie Rd.	9-Nov-16	0.61	<1	4	11	<1	0.15

PWT - 111

Sampling Point	Sample Type	Sample Reported Name	Sampled Date	Chlorine Free mg/L	Ecoli MF/100mLs	HPC CFU/mls	Temperature °C	Total Coliform MF/100mLs	Turbidity NTU
9-Nov-16	GRAB	Opp. 8600 Ryan Rd.	9-Nov-16	0.79	<1	<2	9	<1	0.08
9-Nov-16	GRAB	13200 No. 4 Rd.	9-Nov-16	0.74	<1	<2	10	<1	0.09
9-Nov-16	GRAB	13851 Steveston Hwy.	9-Nov-16	0.61	<1	<2	9	<1	0.07
9-Nov-16	GRAB	1500 Valemont Way	9-Nov-16	0.68	<1	2	8	<1	0.08
9-Nov-16	GRAB	11720 Westminster Hwy.	9-Nov-16	0.81	<1	<2	9	<1	0.1
9-Nov-16	GRAB	17240 Fedoruk	9-Nov-16	0.71	<1	<2	10	<1	0.11
9-Nov-16	GRAB	23000 Blk. Dyke Rd.	9-Nov-16	0.59	<1	2	10	<1	0.08
9-Nov-16	GRAB	22271 Cochrane Drive	9-Nov-16	0.73	<1	4	10	<1	0.08
9-Nov-16	GRAB	5180 Smith Cres.	9-Nov-16	0.68	<1	<2	10	<1	0.09
9-Nov-16	GRAB	23260 Westminster Hwy.	9-Nov-16	0.71	<1	<2	10	<1	0.09
14-Nov-16	GRAB	5951 McCallan Rd.	14-Nov-16	0.84	<1	<2	8	<1	0.07
14-Nov-16	GRAB	Opp. 8331 Fairfax Place	14-Nov-16	0.67	<1	<2	12	<1	0.24
14-Nov-16	GRAB	9751 Pendleton Rd.	14-Nov-16	0.73	<1	<2	10	<1	0.08
14-Nov-16	GRAB	10920 Springwood Court	14-Nov-16	0.78	<1	2	10	<1	0.11
14-Nov-16	GRAB	11051 No 3 Rd.	14-Nov-16	0.81	<1	<2	10	<1	0.09
14-Nov-16	GRAB	14951 Triangle Rd.	14-Nov-16	0.61	<1	<2	10	<1	0.08
14-Nov-16	GRAB	8200 Jones Rd.	14-Nov-16	0.73	<1	<2	10	<1	0.08
14-Nov-16	GRAB	5300 No. 3 Rd.	14-Nov-16	0.82	<1	<2	9	<1	0.08
14-Nov-16	GRAB	1000 Blk. McDonald Rd.	14-Nov-16	0.58	<1	<2	10	<1	0.16
14-Nov-16	GRAB	6000 Blk. Miller Rd.	14-Nov-16	0.91	<1	<2	10	<1	0.17
14-Nov-16	GRAB	3800 Cessna Drive	14-Nov-16	0.89	<1	<2	9	<1	0.08
14-Nov-16	GRAB	751 Catalina Cres.	14-Nov-16	0.95	<1	<2	9	<1	0.1
14-Nov-16	GRAB	6071 Azure Rd.	14-Nov-16	0.86	<1	<2	9	<1	0.12
16-Nov-16	GRAB	12560 Cambie Rd.	16-Nov-16	0.79	<1	<2	9	<1	0.13
16-Nov-16	GRAB	13100 Mitchell Rd.	16-Nov-16	0.76	<1	<2	10	<1	0.12
16-Nov-16	GRAB	Opp. 11280 Twigg Place	16-Nov-16	0.95	<1	<2	10	<1	0.15
16-Nov-16	GRAB	13799 Commerce Pkwy.	16-Nov-16	0.68	<1	<2	10	<1	0.1
16-Nov-16	GRAB	6651 Fraserwood Place	16-Nov-16	0.65	<1	<2	10	<1	0.09
16-Nov-16	GRAB	Opp. 20371 Westminster Hwy.	16-Nov-16	0.69	<1	<2	10	<1	0.12
16-Nov-16	GRAB	9911 Sidaway Rd.	16-Nov-16	0.77	<1	<2	8	<1	0.1
16-Nov-16	GRAB	11111 Horseshoe Way	16-Nov-16	0.71	<1	<2	10	<1	0.14
16-Nov-16	GRAB	10020 Amethyst Ave.	16-Nov-16	0.79	<1	<2	10	<1	0.11
16-Nov-16	GRAB	9380 General Currie Rd.	16-Nov-16	0.84	<1	<2	9	<1	0.13
16-Nov-16	GRAB	13800 No. 3 Rd. (off Garden City)	16-Nov-16	0.71	<1	<2	9	<1	0.12
16-Nov-16	GRAB	7000 Blk. Dyke Rd.	16-Nov-16	0.82	<1	4	9	<1	0.32
16-Nov-16	GRAB	6640 Blundell Rd.	16-Nov-16	0.72	<1	<2	10	<1	0.12
18-Nov-16	GRAB	3180 Granville Ave.	18-Nov-16	0.54	<1	<2	9	<1	0.15
18-Nov-16	GRAB	4251 Moncton St.	18-Nov-16	0.64	<1	<2	9	<1	0.27
18-Nov-16	GRAB	11080 No. 2 Rd.	18-Nov-16	0.76	<1	<2	9	<1	0.13
18-Nov-16	GRAB	11500 McKenzie Rd.	18-Nov-16	0.57	<1	<2	10	<1	0.17

PWT - 112

Sampling Point	Sample Type	Sample Reported Name	Sampled Date	Chlorine Free mg/L	Ecoli MF/100mLs	HPC CFU/mls	Temperature °C	Total Coliform MF/100mLs	Turbidity NTU
18-Nov-16	GRAB	Opp. 8600 Ryan Rd.	18-Nov-16	0.73	<1	2	10	<1	0.24
18-Nov-16	GRAB	13200 No. 4 Rd.	18-Nov-16	0.74	<1	<2	10	<1	0.17
18-Nov-16	GRAB	13851 Steveston Hwy.	18-Nov-16	0.56	<1	<2	10	<1	0.24
18-Nov-16	GRAB	1500 Valemont Way	18-Nov-16	0.57	<1	<2	10	<1	0.19
18-Nov-16	GRAB	11720 Westminster Hwy.	18-Nov-16	0.92	<1	<2	8	<1	0.19
18-Nov-16	GRAB	17240 Fedoruk	18-Nov-16	0.6	<1	<2	9	<1	0.27
18-Nov-16	GRAB	23000 Blk. Dyke Rd.	18-Nov-16	0.62	<1	<2	10	<1	0.13
18-Nov-16	GRAB	22271 Cochrane Drive	18-Nov-16	0.66	<1	64	9	<1	0.15
18-Nov-16	GRAB	5180 Smith Cres.	18-Nov-16	0.55	<1	<2	10	<1	0.11
18-Nov-16	GRAB	23260 Westminster Hwy.	18-Nov-16	0.55	<1	<2	9	<1	0.14
21-Nov-16	GRAB	5951 McCallan Rd.	21-Nov-16	0.72	<1	<2	10	<1	0.15
21-Nov-16	GRAB	Opp. 8331 Fairfax Place	21-Nov-16	0.53	<1	<2	10	<1	0.23
21-Nov-16	GRAB	9751 Pendleton Rd.	21-Nov-16	0.68	<1	<2	10	<1	0.23
21-Nov-16	GRAB	10920 Springwood Court	21-Nov-16	0.72	<1	<2	10	<1	0.12
21-Nov-16	GRAB	11051 No 3 Rd.	21-Nov-16	0.91	<1	<2	9	<1	0.16
21-Nov-16	GRAB	14951 Triangle Rd.	21-Nov-16	0.65	<1	<2	10	<1	0.1
21-Nov-16	GRAB	5300 No. 3 Rd.	21-Nov-16	0.79	<1	<2	10	<1	0.14
21-Nov-16	GRAB	8200 Jones Rd.	21-Nov-16	0.74	<1	<2	10	<1	0.16
21-Nov-16	GRAB	6071 Azure Rd.	21-Nov-16	0.74	<1	<2	10	<1	0.13
21-Nov-16	GRAB	3800 Cessna Drive	21-Nov-16	0.85	<1	<2	10	<1	0.16
21-Nov-16	GRAB	751 Catalina Cres.	21-Nov-16	0.87	<1	<2	9	<1	0.15
21-Nov-16	GRAB	6000 Blk. Miller Rd.	21-Nov-16	0.83	<1	<2	10	<1	0.17
21-Nov-16	GRAB	1000 Blk. McDonald Rd.	21-Nov-16	0.52	<1	<2	10	<1	0.61
23-Nov-16	GRAB	12560 Cambie Rd.	23-Nov-16	0.78	<1	<2	8	<1	0.13
23-Nov-16	GRAB	13100 Mitchell Rd.	23-Nov-16	0.6	<1	<2	8	<1	0.11
23-Nov-16	GRAB	Opp. 11280 Twigg Place	23-Nov-16	0.75	<1	<2	9	<1	0.15
23-Nov-16	GRAB	13799 Commerce Pkwy.	23-Nov-16	0.66	<1	<2	9	<1	0.11
23-Nov-16	GRAB	6651 Fraserwood Place	23-Nov-16	0.57	<1	<2	9	<1	0.21
23-Nov-16	GRAB	Opp. 20371 Westminster Hwy.	23-Nov-16	0.67	<1	<2	8	<1	0.19
23-Nov-16	GRAB	9911 Sidaway Rd.	23-Nov-16	0.68	<1	<2	10	<1	0.14
23-Nov-16	GRAB	11111 Horseshoe Way	23-Nov-16	0.59	<1	contamina	10	<1	0.12
23-Nov-16	GRAB	10020 Amethyst Ave.	23-Nov-16	0.74	<1	<2	8	<1	0.1
23-Nov-16	GRAB	9380 General Currie Rd.	23-Nov-16	0.77	<1	<2	10	<1	0.12
23-Nov-16	GRAB	13800 No. 3 Rd. (off Garden City)	23-Nov-16	0.72	<1	<2	9	<1	0.12
23-Nov-16	GRAB	7000 Blk. Dyke Rd.	23-Nov-16	0.73	<1	<2	9	<1	0.15
23-Nov-16	GRAB	6640 Blundell Rd.	23-Nov-16	0.63	<1	<2	8	<1	0.11
24-Nov-16	GRAB	3180 Granville Ave.	24-Nov-16	0.5	<1	<2	8	<1	0.1
24-Nov-16	GRAB	4251 Moncton St.	24-Nov-16	0.66	<1	<2	9	<1	0.12
24-Nov-16	GRAB	11080 No. 2 Rd.	24-Nov-16	0.76	<1	4	9	<1	0.11
24-Nov-16	GRAB	11500 McKenzie Rd.	24-Nov-16	0.38	<1	<2	10	<1	0.11

PWT - 113

Sampling Point	Sample Type	Sample Reported Name	Sampled Date	Chlorine Free mg/L	Ecoli MF/100mLs	HPC CFU/mls	Temperature °C	Total Coliform MF/100mLs	Turbidity NTU
24-Nov-16	GRAB	Opp. 8600 Ryan Rd.	24-Nov-16	0.68	<1	<2	10	<1	0.13
24-Nov-16	GRAB	13200 No. 4 Rd.	24-Nov-16	0.67	<1	<2	9	<1	0.08
24-Nov-16	GRAB	13851 Steveston Hwy.	24-Nov-16	0.4	<1	<2	10	<1	0.16
24-Nov-16	GRAB	1500 Valemont Way	24-Nov-16	0.53	<1	<2	10	<1	0.14
24-Nov-16	GRAB	11720 Westminster Hwy.	24-Nov-16	0.8	<1	<2	10	<1	0.11
24-Nov-16	GRAB	17240 Fedoruk	24-Nov-16	0.55	<1	<2	9	<1	0.12
24-Nov-16	GRAB	23000 Blk. Dyke Rd.	24-Nov-16	0.52	<1	<2	10	<1	0.16
24-Nov-16	GRAB	22271 Cochrane Drive	24-Nov-16	0.5	<1	<2	9	<1	0.17
24-Nov-16	GRAB	5180 Smith Cres.	24-Nov-16	0.54	<1	<2	9	<1	0.18
24-Nov-16	GRAB	23260 Westminster Hwy.	24-Nov-16	0.54	<1	<2	9	<1	0.14
28-Nov-16	GRAB	5951 McCallan Rd.	28-Nov-16	0.68	<1	<2	9	<1	0.23
28-Nov-16	GRAB	Opp. 8331 Fairfax Place	28-Nov-16	0.44	<1	<2	9	<1	0.19
28-Nov-16	GRAB	9751 Pendleton Rd.	28-Nov-16	0.64	<1	<2	9	<1	0.15
28-Nov-16	GRAB	10920 Springwood Court	28-Nov-16	0.69	<1	<2	9	<1	0.14
28-Nov-16	GRAB	11051 No 3 Rd.	28-Nov-16	0.79	<1	<2	8	<1	0.11
28-Nov-16	GRAB	14951 Triangle Rd.	28-Nov-16	0.58	<1	<2	10	<1	0.13
28-Nov-16	GRAB	5300 No. 3 Rd.	28-Nov-16	0.76	<1	<2	9	<1	0.14
28-Nov-16	GRAB	8200 Jones Rd.	28-Nov-16	0.75	<1	<2	9	<1	0.19
28-Nov-16	GRAB	6071 Azure Rd.	28-Nov-16	0.73	<1	<2	9	<1	0.1
28-Nov-16	GRAB	3800 Cessna Drive	28-Nov-16	0.82	<1	2	9	<1	0.16
28-Nov-16	GRAB	751 Catalina Cres.	28-Nov-16	0.92	<1	<2	9	<1	0.18
28-Nov-16	GRAB	6000 Blk. Miller Rd.	28-Nov-16	1	<1	<2	8	<1	0.22
28-Nov-16	GRAB	1000 Blk. McDonald Rd.	28-Nov-16	0.47	<1	6	9	<1	0.42
30-Nov-16	GRAB	12560 Cambie Rd.	30-Nov-16	0.78	<1	<2	10	<1	0.11
30-Nov-16	GRAB	13100 Mitchell Rd.	30-Nov-16	0.63	<1	<2	8	<1	0.19
30-Nov-16	GRAB	Opp. 11280 Twigg Place	30-Nov-16	0.64	<1	<2	8	<1	0.2
30-Nov-16	GRAB	13799 Commerce Pkwy.	30-Nov-16	0.61	<1	6	8	<1	0.14
30-Nov-16	GRAB	6651 Fraserwood Place	30-Nov-16	0.54	<1	<2	9	<1	0.14
30-Nov-16	GRAB	Opp. 20371 Westminster Hwy.	30-Nov-16	0.58	<1	<2	9	<1	0.21
30-Nov-16	GRAB	9911 Sidaway Rd.	30-Nov-16	0.63	<1	2	9	<1	0.12
30-Nov-16	GRAB	11111 Horseshoe Way	30-Nov-16	0.58	<1	<2	9	<1	0.13
30-Nov-16	GRAB	10020 Amethyst Ave.	30-Nov-16	0.62	<1	<2	9	<1	0.1
30-Nov-16	GRAB	9380 General Currie Rd.	30-Nov-16	0.66	<1	<2	9	<1	0.13
30-Nov-16	GRAB	13800 No. 3 Rd. (off Garden City)	30-Nov-16	0.64	<1	<2	10	<1	0.1
30-Nov-16	GRAB	7000 Blk. Dyke Rd.	30-Nov-16	0.6	<1	2	9	<1	0.08
30-Nov-16	GRAB	6640 Blundell Rd.	30-Nov-16	0.73	<1	<2	8	<1	0.12
2-Dec-16	GRAB	3180 Granville Ave.	2-Dec-16	0.84	<1	<2	7	<1	0.09
2-Dec-16	GRAB	4251 Moncton St.	2-Dec-16	0.76	<1	<2	7	<1	0.1
2-Dec-16	GRAB	11080 No. 2 Rd.	2-Dec-16	0.8	<1	48	7	<1	0.11
2-Dec-16	GRAB	11500 McKenzie Rd.	2-Dec-16	0.49	<1	<2	7	<1	0.2

PWT - 114

Sampling Point	Sample Type	Sample Reported Name	Sampled Date	Chlorine Free mg/L	Ecoli MF/100mLs	HPC CFU/mls	Temperature °C	Total Coliform MF/100mLs	Turbidity NTU
2-Dec-16	GRAB	Opp. 8600 Ryan Rd.	2-Dec-16	0.66	<1	<2	8	<1	0.08
2-Dec-16	GRAB	13200 No. 4 Rd.	2-Dec-16	0.71	<1	<2	8	<1	0.09
2-Dec-16	GRAB	13851 Steveston Hwy.	2-Dec-16	0.52	<1	<2	7	<1	0.09
2-Dec-16	GRAB	1500 Valemont Way	2-Dec-16	0.57	<1	<2	8	<1	0.1
2-Dec-16	GRAB	11720 Westminster Hwy.	2-Dec-16	0.67	<1	<2	9	<1	0.08
2-Dec-16	GRAB	17240 Fedoruk	2-Dec-16	0.61	<1	<2	9	<1	0.09
2-Dec-16	GRAB	23000 Blk. Dyke Rd.	2-Dec-16	0.56	<1	<2	8	<1	0.15
2-Dec-16	GRAB	22271 Cochrane Drive	2-Dec-16	0.51	<1	<2	9	<1	0.1
2-Dec-16	GRAB	5180 Smith Cres.	2-Dec-16	0.38	<1	2	9	<1	0.11
2-Dec-16	GRAB	23260 Westminster Hwy.	2-Dec-16	0.51	<1	<2	9	<1	0.11
5-Dec-16	GRAB	5951 McCallan Rd.	5-Dec-16	0.67	<1	<2	8	<1	0.16
5-Dec-16	GRAB	Opp. 8331 Fairfax Place	5-Dec-16	0.63	<1	<2	8	<1	0.2
5-Dec-16	GRAB	9751 Pendleton Rd.	5-Dec-16	0.66	<1	<2	8	<1	0.14
5-Dec-16	GRAB	10920 Springwood Court	5-Dec-16	0.64	<1	<2	9	<1	0.11
5-Dec-16	GRAB	11051 No 3 Rd.	5-Dec-16	0.69	<1	<2	9	<1	0.2
5-Dec-16	GRAB	14951 Triangle Rd.	5-Dec-16	0.58	<1	2	8	<1	0.19
5-Dec-16	GRAB	5300 No. 3 Rd.	5-Dec-16	0.72	<1	<2	9	<1	0.21
5-Dec-16	GRAB	8200 Jones Rd.	5-Dec-16	0.7	<1	<2	9	<1	0.11
5-Dec-16	GRAB	6071 Azure Rd.	5-Dec-16	0.71	<1	<2	9	<1	0.17
5-Dec-16	GRAB	3800 Cessna Drive	5-Dec-16	0.74	<1	<2	9	<1	0.11
5-Dec-16	GRAB	751 Catalina Cres.	5-Dec-16	0.76	<1	<2	9	<1	0.17
5-Dec-16	GRAB	6000 Blk. Miller Rd.	5-Dec-16	0.8	<1	<2	8	<1	0.31
5-Dec-16	GRAB	1000 Blk. McDonald Rd.	5-Dec-16	0.53	<1	<2	9	<1	0.36
7-Dec-16	GRAB	3180 Granville Ave.	7-Dec-16	0.65	<1	<2	5	<1	0.11
7-Dec-16	GRAB	12560 Cambie Rd.	7-Dec-16	0.83	<1	<2	8	<1	0.11
7-Dec-16	GRAB	4251 Moncton St.	7-Dec-16	0.71	<1	<2	4	<1	0.15
7-Dec-16	GRAB	13100 Mitchell Rd.	7-Dec-16	0.75	<1	2	7	<1	0.09
7-Dec-16	GRAB	11080 No. 2 Rd.	7-Dec-16	0.73	<1	<2	4	<1	0.08
7-Dec-16	GRAB	Opp. 11280 Twigg Place	7-Dec-16	0.76	<1	<2	7	<1	0.19
7-Dec-16	GRAB	11500 McKenzie Rd.	7-Dec-16	0.62	<1	<2	7	<1	0.13
7-Dec-16	GRAB	13799 Commerce Pkwy.	7-Dec-16	0.68	<1	<2	8	<1	0.13
7-Dec-16	GRAB	13200 No. 4 Rd.	7-Dec-16	0.74	<1	<2	6	<1	0.09
7-Dec-16	GRAB	9911 Sidaway Rd.	7-Dec-16	0.75	<1	<2	8	<1	0.15
7-Dec-16	GRAB	Opp. 8600 Ryan Rd.	7-Dec-16	0.75	<1	<2	6	<1	0.1
7-Dec-16	GRAB	11111 Horseshoe Way	7-Dec-16	0.48	<1	2	8	<1	0.14
7-Dec-16	GRAB	13851 Steveston Hwy.	7-Dec-16	0.63	<1	<2	6	<1	0.12
7-Dec-16	GRAB	10020 Amethyst Ave.	7-Dec-16	0.77	<1	<2	8	<1	0.08
7-Dec-16	GRAB	9380 General Currie Rd.	7-Dec-16	0.79	<1	<2	7	<1	0.11
7-Dec-16	GRAB	1500 Valemont Way	7-Dec-16	0.62	<1	<2	6	<1	0.09
7-Dec-16	GRAB	13800 No. 3 Rd. (off Garden City)	7-Dec-16	0.75	<1	<2	8	<1	0.15

PWT - 115

Sampling Point	Sample Type	Sample Reported Name	Sampled Date	Chlorine Free mg/L	Ecoli MF/100mLs	HPC CFU/mls	Temperature °C	Total Coliform MF/100mLs	Turbidity NTU
7-Dec-16	GRAB	7000 Blk. Dyke Rd.	7-Dec-16	0.69	<1	2	8	<1	0.09
7-Dec-16	GRAB	17240 Fedoruk	7-Dec-16	0.61	<1	<2	7	<1	0.1
7-Dec-16	GRAB	6640 Blundell Rd.	7-Dec-16	0.76	<1	<2	8	<1	0.17
7-Dec-16	GRAB	23000 Blk. Dyke Rd.	7-Dec-16	0.67	<1	<2	7	<1	0.11
7-Dec-16	GRAB	22271 Cochrane Drive	7-Dec-16	0.71	<1	<2	7	<1	0.13
7-Dec-16	GRAB	5180 Smith Cres.	7-Dec-16	0.59	<1	<2	7	<1	0.12
7-Dec-16	GRAB	23260 Westminster Hwy.	7-Dec-16	0.54	<1	4	6	<1	0.1
7-Dec-16	GRAB	6651 Fraserwood Place	7-Dec-16	0.65	<1	<2	8	<1	0.1
7-Dec-16	GRAB	Opp. 20371 Westminster Hwy.	7-Dec-16	0.61	<1	<2	8	<1	0.18
13-Dec-16	GRAB	5951 McCallan Rd.	13-Dec-16	0.64	<1	<2	3	<1	0.26
13-Dec-16	GRAB	Opp. 8331 Fairfax Place	13-Dec-16	0.74	<1	<2	4	<1	0.12
13-Dec-16	GRAB	9751 Pendleton Rd.	13-Dec-16	0.65	<1	<2	5	<1	0.1
13-Dec-16	GRAB	10920 Springwood Court	13-Dec-16	0.59	<1	<2	6	<1	0.11
13-Dec-16	GRAB	14951 Triangle Rd.	13-Dec-16	0.67	<1	<2	6	<1	0.17
13-Dec-16	GRAB	8200 Jones Rd.	13-Dec-16	0.74	<1	<2	6	<1	0.11
13-Dec-16	GRAB	5300 No. 3 Rd.	13-Dec-16	0.78	<1	2	5	<1	0.1
13-Dec-16	GRAB	1000 Blk. McDonald Rd.	13-Dec-16	0.25	<1	<2	6	<1	0.57
13-Dec-16	GRAB	6000 Blk. Miller Rd.	13-Dec-16	0.74	<1	<2	6	<1	0.5
13-Dec-16	GRAB	3800 Cessna Drive	13-Dec-16	0.77	<1	<2	6	<1	0.14
13-Dec-16	GRAB	751 Catalina Cres.	13-Dec-16	0.72	<1	<2	5	<1	0.28
14-Dec-16	GRAB	12560 Cambie Rd.	14-Dec-16	0.74	<1	<2	5	<1	0.11
14-Dec-16	GRAB	13100 Mitchell Rd.	14-Dec-16	0.59	<1	<2	4	<1	0.09
14-Dec-16	GRAB	Opp. 11280 Twigg Place	14-Dec-16	0.69	<1	<2	5	<1	0.11
14-Dec-16	GRAB	13799 Commerce Pkwy.	14-Dec-16	0.67	<1	2	5	<1	0.13
14-Dec-16	GRAB	6651 Fraserwood Place	14-Dec-16	0.64	<1	<2	5	<1	0.13
14-Dec-16	GRAB	9911 Sidaway Rd.	14-Dec-16	0.73	<1	<2	5	<1	0.14
14-Dec-16	GRAB	11111 Horseshoe Way	14-Dec-16	0.67	<1	2	5	<1	0.11
14-Dec-16	GRAB	10020 Amethyst Ave.	14-Dec-16	0.73	<1	<2	5	<1	0.13
14-Dec-16	GRAB	9380 General Currie Rd.	14-Dec-16	0.8	<1	<2	5	<1	0.14
14-Dec-16	GRAB	13800 No. 3 Rd. (off Garden City)	14-Dec-16	0.58	<1	<2	5	<1	0.12
14-Dec-16	GRAB	6640 Blundell Rd.	14-Dec-16	0.72	<1	<2	5	<1	0.11
16-Dec-16	GRAB	3180 Granville Ave.	16-Dec-16	0.44	<1	<2	7	<1	0.12
16-Dec-16	GRAB	4251 Moncton St.	16-Dec-16	0.51	<1	<2	7	<1	0.14
16-Dec-16	GRAB	11500 McKenzie Rd.	16-Dec-16	0.72	<1	<2	4	<1	0.13
16-Dec-16	GRAB	Opp. 8600 Ryan Rd.	16-Dec-16	0.65	<1	<2	4	<1	0.12
16-Dec-16	GRAB	13200 No. 4 Rd.	16-Dec-16	0.7	<1	<2	4	<1	0.17
16-Dec-16	GRAB	11720 Westminster Hwy.	16-Dec-16	0.67	<1	<2	5	<1	0.12
16-Dec-16	GRAB	17240 Fedoruk	16-Dec-16	0.59	<1	<2	5	<1	0.1
16-Dec-16	GRAB	23000 Blk. Dyke Rd.	16-Dec-16	0.66	<1	<2	5	<1	0.35
16-Dec-16	GRAB	22271 Cochrane Drive	16-Dec-16	0.46	<1	<2	5	<1	0.11

PWT - 116

Sampling Point	Sample Type	Sample Reported Name	Sampled Date	Chlorine Free mg/L	Ecoli MF/100mLs	HPC CFU/mls	Temperature °C	Total Coliform MF/100mLs	Turbidity NTU
16-Dec-16	GRAB	5180 Smith Cres.	16-Dec-16	0.64	<1	<2	6	<1	0.13
16-Dec-16	GRAB	23260 Westminster Hwy.	16-Dec-16	0.63	<1	<2	5	<1	0.12
19-Dec-16	GRAB	5951 McCallan Rd.	19-Dec-16	0.65	<1	<2	4	<1	0.07
19-Dec-16	GRAB	Opp. 8331 Fairfax Place	19-Dec-16	0.56	<1	<2	5	<1	0.09
19-Dec-16	GRAB	9751 Pendleton Rd.	19-Dec-16	0.47	<1	<2	5	<1	0.07
19-Dec-16	GRAB	10920 Springwood Court	19-Dec-16	0.56	<1	<2	7	<1	0.1
19-Dec-16	GRAB	14951 Triangle Rd.	19-Dec-16	0.63	<1	<2	5	<1	0.13
19-Dec-16	GRAB	8200 Jones Rd.	19-Dec-16	0.64	<1	<2	6	<1	0.12
19-Dec-16	GRAB	5300 No. 3 Rd.	19-Dec-16	0.69	<1	<2	5	<1	0.09
19-Dec-16	GRAB	3800 Cessna Drive	19-Dec-16	0.65	<1	<2	6	<1	0.07
19-Dec-16	GRAB	751 Catalina Cres.	19-Dec-16	0.69	<1	<2	5	<1	0.09
19-Dec-16	GRAB	6000 Blk. Miller Rd.	19-Dec-16	0.75	<1	<2	4	<1	0.16
19-Dec-16	GRAB	1000 Blk. McDonald Rd.	19-Dec-16	0.49	<1	<2	6	<1	0.13
19-Dec-16	GRAB	6071 Azure Rd.	19-Dec-16	0.75	<1	<2	4	<1	0.08
21-Dec-16	GRAB	12560 Cambie Rd.	21-Dec-16	0.73	<1	<2	4	<1	0.12
21-Dec-16	GRAB	13100 Mitchell Rd.	21-Dec-16	0.7	<1	<2	5	<1	0.16
21-Dec-16	GRAB	Opp. 11280 Twigg Place	21-Dec-16	0.67	<1	<2	4	<1	0.22
21-Dec-16	GRAB	13799 Commerce Pkwy.	21-Dec-16	0.63	<1	<2	5	<1	0.39
21-Dec-16	GRAB	6651 Fraserwood Place	21-Dec-16	0.65	<1	<2	5	<1	0.18
21-Dec-16	GRAB	Opp. 20371 Westminster Hwy.	21-Dec-16	0.61	<1	<2	4	<1	0.19
21-Dec-16	GRAB	9911 Sidaway Rd.	21-Dec-16	0.61	<1	<2	5	<1	0.11
21-Dec-16	GRAB	11111 Horseshoe Way	21-Dec-16	0.66	<1	<2	5	<1	0.16
21-Dec-16	GRAB	10020 Amethyst Ave.	21-Dec-16	0.68	<1	<2	6	<1	0.29
21-Dec-16	GRAB	9380 General Currie Rd.	21-Dec-16	0.72	<1	<2	5	<1	0.12
21-Dec-16	GRAB	13800 No. 3 Rd. (off Garden City)	21-Dec-16	0.65	<1	4	5	<1	0.1
21-Dec-16	GRAB	7000 Blk. Dyke Rd.	21-Dec-16	0.62	<1	<2	6	<1	0.15
21-Dec-16	GRAB	6640 Blundell Rd.	21-Dec-16	0.68	<1	<2	5	<1	0.18
22-Dec-16	GRAB	3180 Granville Ave.	22-Dec-16	0.75	<1	<2	5	<1	0.1
22-Dec-16	GRAB	4251 Moncton St.	22-Dec-16	0.67	<1	<2	5	<1	0.14
22-Dec-16	GRAB	11080 No. 2 Rd.	22-Dec-16	0.63	<1	<2	5	<1	0.12
22-Dec-16	GRAB	11500 McKenzie Rd.	22-Dec-16	0.45	<1	<2	6	<1	0.08
22-Dec-16	GRAB	Opp. 8600 Ryan Rd.	22-Dec-16	0.6	<1	<2	5	<1	0.17
22-Dec-16	GRAB	13200 No. 4 Rd.	22-Dec-16	0.6	<1	<2	5	<1	0.22
22-Dec-16	GRAB	13851 Steveston Hwy.	22-Dec-16	0.56	<1	<2	5	<1	0.1
22-Dec-16	GRAB	1500 Valemont Way	22-Dec-16	0.56	<1	<2	5	<1	0.14
22-Dec-16	GRAB	11720 Westminster Hwy.	22-Dec-16	0.67	<1	<2	5	<1	0.15
22-Dec-16	GRAB	17240 Fedoruk	22-Dec-16	0.6	<1	<2	5	<1	0.12
22-Dec-16	GRAB	23000 Blk. Dyke Rd.	22-Dec-16	0.56	<1	4	5	<1	0.1
22-Dec-16	GRAB	22271 Cochrane Drive	22-Dec-16	0.56	<1	<2	5	<1	0.12
22-Dec-16	GRAB	5180 Smith Cres.	22-Dec-16	0.51	<1	<2	5	<1	0.16

PWT - 117

Sampling Point	Sample Type	Sample Reported Name	Sampled Date	Chlorine Free mg/L	Ecoli MF/100mLs	HPC CFU/mls	Temperature °C	Total Coliform MF/100mLs	Turbidity NTU
22-Dec-16	GRAB	23260 Westminster Hwy.	22-Dec-16	0.55	<1	<2	5	<1	0.12
28-Dec-16	GRAB	5951 McCallan Rd.	28-Dec-16	0.71	<1	NA	4	<1	0.14
28-Dec-16	GRAB	Opp. 8331 Fairfax Place	28-Dec-16	0.63	<1	NA	5	<1	0.11
28-Dec-16	GRAB	9751 Pendleton Rd.	28-Dec-16	0.67	<1	NA	4	<1	0.22
28-Dec-16	GRAB	10920 Springwood Court	28-Dec-16	0.71	<1	NA	4	<1	0.18
28-Dec-16	GRAB	11051 No 3 Rd.	28-Dec-16	0.69	<1	NA	4	<1	0.18
28-Dec-16	GRAB	14951 Triangle Rd.	28-Dec-16	0.64	<1	NA	4	<1	0.13
28-Dec-16	GRAB	8200 Jones Rd.	28-Dec-16	0.7	<1	NA	4	<1	0.19
28-Dec-16	GRAB	5300 No. 3 Rd.	28-Dec-16	0.74	<1	NA	4	<1	0.16
28-Dec-16	GRAB	6071 Azure Rd.	28-Dec-16	0.73	<1	NA	5	<1	0.12
28-Dec-16	GRAB	3800 Cessna Drive	28-Dec-16	0.69	<1	NA	5	<1	0.12
28-Dec-16	GRAB	751 Catalina Cres.	28-Dec-16	0.73	<1	NA	4	<1	2
28-Dec-16	GRAB	6000 Blk. Miller Rd.	28-Dec-16	0.83	<1	NA	5	<1	1.3
28-Dec-16	GRAB	1000 Blk. McDonald Rd.	28-Dec-16	0.6	<1	NA	4	<1	0.16
29-Dec-16	GRAB	3180 Granville Ave.	29-Dec-16	0.8	<1	NA	5	<1	0.09
29-Dec-16	GRAB	6640 Blundell Rd.	29-Dec-16	0.57	<1	NA	4	<1	0.08
29-Dec-16	GRAB	4251 Moncton St.	29-Dec-16	0.6	<1	NA	5	<1	0.09
29-Dec-16	GRAB	7000 Blk. Dyke Rd.	29-Dec-16	0.59	<1	NA	4	<1	0.11
29-Dec-16	GRAB	11080 No. 2 Rd.	29-Dec-16	0.74	<1	NA	5	<1	0.1
29-Dec-16	GRAB	13800 No. 3 Rd. (off Garden City)	29-Dec-16	0.66	<1	NA	5	<1	0.11
29-Dec-16	GRAB	11111 Horseshoe Way	29-Dec-16	0.56	<1	NA	5	<1	0.1
29-Dec-16	GRAB	11500 McKenzie Rd.	29-Dec-16	0.61	<1	NA	5	<1	0.12
29-Dec-16	GRAB	Opp. 8600 Ryan Rd.	29-Dec-16	0.68	<1	NA	4	<1	0.1
29-Dec-16	GRAB	10020 Amethyst Ave.	29-Dec-16	0.63	<1	NA	5	<1	0.12
29-Dec-16	GRAB	13200 No. 4 Rd.	29-Dec-16	0.72	<1	NA	5	<1	0.1
29-Dec-16	GRAB	9380 General Currie Rd.	29-Dec-16	0.67	<1	NA	5	<1	0.09
29-Dec-16	GRAB	13851 Steveston Hwy.	29-Dec-16	0.53	<1	NA	5	<1	0.08
29-Dec-16	GRAB	9911 Sidaway Rd.	29-Dec-16	0.68	<1	NA	5	<1	0.09
29-Dec-16	GRAB	12560 Cambie Rd.	29-Dec-16	0.59	<1	NA	5	<1	0.13
29-Dec-16	GRAB	1500 Valemont Way	29-Dec-16	0.65	<1	NA	5	<1	0.1
29-Dec-16	GRAB	13100 Mitchell Rd.	29-Dec-16	0.7	<1	NA	5	<1	0.13
29-Dec-16	GRAB	11720 Westminster Hwy.	29-Dec-16	0.74	<1	NA	5	<1	0.09
29-Dec-16	GRAB	Opp. 11280 Twigg Place	29-Dec-16	0.56	<1	NA	5	<1	0.17
29-Dec-16	GRAB	17240 Fedoruk	29-Dec-16	0.64	<1	NA	6	<1	0.15
29-Dec-16	GRAB	13799 Commerce Pkwy.	29-Dec-16	0.62	<1	NA	5	<1	0.12
29-Dec-16	GRAB	23000 Blk. Dyke Rd.	29-Dec-16	0.62	<1	NA	5	<1	0.12
29-Dec-16	GRAB	Opp. 20371 Westminster Hwy.	29-Dec-16	0.58	<1	NA	5	<1	0.1
29-Dec-16	GRAB	22271 Cochrane Drive	29-Dec-16	0.63	<1	NA	5	<1	0.11
29-Dec-16	GRAB	5180 Smith Cres.	29-Dec-16	0.58	<1	NA	5	<1	0.13
29-Dec-16	GRAB	6651 Fraserwood Place	29-Dec-16	0.56	<1	NA	5	<1	0.1

PWT - 118

Sampling Point	Sample Type	Sample Reported Name	Sampled Date	Chlorine Free mg/L	Ecoli MF/100mLs	HPC CFU/mls	Temperature °C	Total Coliform MF/100mLs	Turbidity NTU
29-Dec-16	GRAB	23260 Westminster Hwy.	29-Dec-16	0.67	<1	NA	5	<1	0.09

* The lab did not perform HPC analysis from December 28th to 29th.

APPENDIX 4: SCADA AND PRESSURE TESTING SITES

	STATION NAME	STATION TYPE	INSTALLATION
216	SHELL & STEVESTON PRV	WATER PRV	PERMANENT
217	NELSON & BLUNDELL PRV	WATER PRV	PERMANENT
218	SHELL & BLUNDELL PRV	WATER PRV	PERMANENT
219	SHELL & WILLIAMS PRV	WATER PRV	PERMANENT
220	SHELL & BIRD PRV	WATER PRV	PERMANENT
251	NELSON & WESTMINSTER PRV	WATER PRV	WIP
252	FERGUSON PRV	WATER PRV	PERMANENT
253	GRAUER PRV	WATER PRV	PERMANENT
254	OAKSTREET PRV	WATER PRV	PERMANENT
	NELSON NORTH PRV	WATER PRV	PERMANENT
	CAMBIE PRV	WATER PRV	NO SCADA
	OAK & RIVER	WATER PRV	NO SCADA
	SHELL & MONTEITH	WATER PRV	NO SCADA
	SHELL & WESTMINSTER	WATER PRV	NO SCADA
1	PRESSURE SITES		
5	QUEENSBOROUGH	DRAINAGE	PERMANENT
40	NO 6 ROAD SOUTH	DRAINAGE	PERMANENT
48	STEVESTON	SANI PUMPS	PERMANENT
80	BARNARD	SANI PUMPS	PERMANENT
106	LYNAS	SANI PUMPS	PERMANENT
167	BRIGHOUSE	SANI PUMPS	PERMANENT
206	EDGEMERE	SANI PUMPS	PERMANENT
42	GRAYBAR	SANI PUMPS	PERMANENT
110	RICHMOND PARK	SANI PUMPS	PERMANENT
174	LESLIE	SANI PUMPS	PERMANENT
189	SIMPSON	SANI PUMPS	PERMANENT
193	BURROWS	SANI PUMPS	PERMANENT
190	BURKEVILLE	SANI PUMPS	PERMANENT
119	TWIGG	SANI PUMPS	PERMANENT
180	RICHMOND CENTRE	SANI PUMPS	PERMANENT
89	WOODHEADEAST	SANI PUMPS	PERMANENT
122	MAPLE	SANI PUMPS	PERMANENT
	ROBINSON	SANI PUMPS	PERMANENT

APPENDIX 5: 2016 THM AND HAA TEST RESULTS

Sample	Date Sampled	THM (ppb)						HAA (ppb)						
		Bromodichloromethane	Bromoform	Chlorodibromomethane	Chloroform	Total Trihalomethanes	Total THM Quarterly Average (Guilleline Limit 100ppb/mL)	Dibromoacetic Acid	Dichloroacetic Acid	Monobromoacetic Acid	Monochloroacetic Acid	Trichloroacetic Acid	Total Haloacetic Acid	Total HAA Quarterly Average Guilleline Limit 80ppb/mL
RMD-250	2015/05/20	<1	<1	<1	24	25.1		<0.5	8	<1	4	5.8	18.6	
RMD-250	2015/08/19	<1	<1	<1	16	16.9		<0.5	12	<1	10	11.9	34.7	
RMD-250	2015/11/25	<1	<1	<1	26	27.6		<0.5	10	<1	9	9.8	30.5	
RMD-250	2016/03/02	<1	<1	<1	25	26.1	24	<0.5	9	<1	3	11.3	25.3	27
RMD-250	2016/06/01	<1	<1	<1	21	21.7	23	<0.5	8	<1	4	6	18.9	27
RMD-250	2016/08/31	1	<1	<1	21	24	25	<0.5	9	<1	4	7.3	20.9	24
RMD-250	2016/10/19	<1	<1	<1	24	26	24	<0.5	9	<1	5	12.7	27.3	23
RMD-251	2015/05/20	<1	<1	<1	22	22.9		<0.5	10	<1	4	10.3	25.3	
RMD-251	2015/08/19	2	<1	<1	27	28.6		<0.5	14	<1	10	15	40.1	
RMD-251	2015/11/25	<1	<1	<1	23	24.2		<0.5	9	<1	7	7.2	23.9	
RMD-251	2016/03/02	<1	<1	<1	23	24.3	25	<0.5	9	<1	4	10.9	25.5	29
RMD-251	2016/06/01	<1	<1	<1	20	20.6	24	<0.5	8	<1	4	6.4	18.6	27
RMD-251	2016/08/31	1	<1	<1	26	28	24	<0.5	9	<1	3	7	20.4	22
RMD-251	2016/10/19	<1	<1	<1	23	25	24	<0.5	9	<1	6	10.9	26.2	23
RMD-258	2015/05/20	<1	<1	<1	25	25.4		<0.5	10	<1	5	13.2	29.1	
RMD-258	2015/08/19	2	<1	<1	29	30.5		<0.5	18	<1	8	16.7	43.6	
RMD-258	2015/11/25	<1	<1	<1	25	26.6		<0.5	10	<1	9	9.1	29.7	
RMD-258	2016/03/02	<1	<1	<1	23	23.8	27	<0.5	9	<1	9	10.4	29	33
RMD-258	2016/06/01	<1	<1	<1	21	21	25	<0.5	7	<1	5	5.6	18	30
RMD-258	2016/08/31	1	<1	<1	26	28	25	<0.5	10	<1	4	7.9	22.8	25
RMD-258	2016/10/19	1	<1	<1	24	26	25	<0.5	11	<1	7	17	35.7	26
							25							
RMD-259	2015/05/20	<1	<1	<1	14	14.3		<0.5	10	<1	4	11.8	26.7	
RMD-259	2015/08/19	1	<1	<1	34	35.1		<0.5	19	<1	9	20.2	48.9	
RMD-259	2015/11/25	<1	<1	<1	25	26.3		<0.5	10	<1	7	10.7	29.7	
RMD-259	2016/03/02	<1	<1	<1	24	25.5	25	<0.5	9	<1	3	10.8	23.5	32
RMD-259	2016/06/01	<1	<1	<1	26	26.8	28	<0.5	12	<1	6	14.1	33.2	34
RMD-259	2016/08/31	2	<1	<1	29	32	28	<0.5	12	<1	5	10.1	27.7	29
RMD-259	2016/10/19	1	<1	<1	27	29	28	<0.5	12	<1	7	17.2	36.4	30

Sample	Sample Reported Name	Date Sampled	THM (ppb)					HAA (ppb)						Extras
			Bromodichloromethane	Bromoform	Chlorodibromomethane	Chloroform	Total Trihalomethanes	Dibromoacetic Acid	Dichloroacetic Acid	Monobromoacetic Acid	Monochloroacetic Acid	Trichloroacetic Acid	Total Haloacetic Acid	pH units pH
RMD-250	6071 Azure Rd.	19-Oct-16	<1	<1	<1	24	26	<0.5	9	<1	5	12.7	27.3	
RMD-251	5951 McCallan Rd.	19-Oct-16	<1	<1	<1	23	25	<0.5	9	<1	6	10.9	26.2	
RMD-258	7000 Blk. Dyke Rd.	19-Oct-16	1	<1	<1	24	26	<0.5	11	<1	7	17	35.7	
RMD-259	10020 Amethyst Ave.	19-Oct-16	1	<1	<1	27	29	<0.5	12	<1	7	17.2	36.4	7.2

APPENDIX 6: 2016 HEAVY METAL AND VINYL CHLORIDE TESTING RESULTS

Semi Annual Metals Analysis - 2016

Metal	Sample Description	RMD-250	RMD-257	RMD-263
		6071 Azure Rd.	6640 Blundell Rd.	12560 Cambie Rd.
		2016/10/26 15:20	2016/10/26 15:10	2016/10/26 15:35
		GRAB	GRAB	GRAB
Aluminum Total	µg/L	41	41	39
Antimony Total	µg/L	<0.5	<0.5	<0.5
Arsenic Total	µg/L	<0.5	<0.5	<0.5
Barium Total	µg/L	3.1	3.2	3.1
Boron Total	µg/L	<10	<10	<10
Cadmium Total	µg/L	<0.2	<0.2	<0.2
Calcium Total	µg/L	2920	2890	2860
Chromium Total	µg/L	0.13	0.28	0.32
Cobalt Total	µg/L	<0.5	<0.5	<0.5
Copper Total	µg/L	1.2	1.0	2.0
Iron Total	µg/L	<5	<5	5
Lead Total	µg/L	<0.5	<0.5	<0.5
Magnesium Total	µg/L	153	153	148
Manganese Total	µg/L	4.6	4.6	7.0
Mercury Total	µg/L	<0.05	<0.05	<0.05
Molybdenum Total	µg/L	<0.5	<0.5	<0.5
Nickel Total	µg/L	<0.5	<0.5	<0.5
Potassium Total	µg/L	186	194	186
Selenium Total	µg/L	<0.5	<0.5	<0.5
Silver Total	µg/L	<0.5	<0.5	<0.5
Sodium Total	µg/L	1660	1590	1720
Zinc Total	µg/L	<3.0	<3.0	<3.0

Vinyl Chloride Testing Results

Sample Site Number	Sample Reported Name	Sampled Date	Vinyl Chloride (mg/L)
RMD-205	13851 Steveston Hwy.	7-Dec-16	<0.0010
RMD-206	4251 Moncton St.	7-Dec-16	<0.0010
RMD-253	11051 No 3 Rd.	7-Dec-16	<0.0010
RMD-256	1000 Blk. McDonald Rd.	7-Dec-16	<0.0010
RMD-263	12560 Cambie Rd.	7-Dec-16	<0.0010

Metal Limits

Parameter	Canadian Guideline Limit	Reason Guideline Established
Aluminium Total (µg/L)	200	aesthetic
Antimony Total (µg/L)	6	health
Arsenic Total (µg/L)	10	health
Barium Total (µg/L)	1000	health
Boron Total (µg/L)	5000	health
Cadmium Total (µg/L)	5	health
Calcium Total (µg/L)	none	
Chromium Total (µg/L)	50	health
Cobalt Total (µg/L)	none	
Copper Total (µg/L)	≤1000	aesthetic
Iron Total (µg/L)	≤ 300	aesthetic
Lead Total (µg/L)	10	health
Magnesium Total (µg/L)	none	
Manganese Total (µg/L)	≤ 50	aesthetic
Mercury Total (µg/L)	1.0	health
Molybdenum Total (µg/L)	none	
Nickel Total (µg/L)	none	
Potassium Total (µg/L)	none	
Selenium Total (µg/L)	50	health
Silver Total (µg/L)	none	
Sodium Total (µg/L)	≤ 200,000	aesthetic
Zinc Total (µg/L)	≤ 5000	aesthetic

*Checked June 2016

APPENDIX 7: SAMPLE DRINKING WATER QUALITY ADVISORY

CITY OF RICHMOND ANNUAL WATERMAIN FLUSHING NOTIFICATION

On Sunday, February 21, the Water Services section will begin the annual watermain flushing program. To minimize disruptions, this work will be conducted from Sunday to Friday, 9:00 p.m. to 6:30 a.m. for the duration of approximately nine weeks.

Flushing watermains is required to maintain water quality. Your water will not be turned off; however, during this time you may experience water pressure fluctuation or discolouration. This is not a health concern and should only last for a short time. It is recommended that you run the cold water until the discolouration clears.

If you have any questions, please contact 604-270-8721. For more information on Richmond's high-quality tap water and other water education programs, visit: www.richmond.ca/water.

APPENDIX 8: SPECIFIC EMERGENCY RESPONSE PLANS

Positive Response for Fecal or E. coli

If a water sample tests positive for fecal coliform, the following response plan will occur:

- The municipality's water quality personnel and the Medical Health Officer will be notified by the Metro Vancouver laboratory.
- Interim samples from the site will be examined. Interim samples are samples in the period between when the fecal positive sample was taken, and when it was determined to be fecal positive.
- Arrangements will be made for the immediate collection of a repeat sample including, where possible, samples from upstream and downstream of the fecal positive sample.
- The chlorine residual for the sample noted on the sampler's Water Sample Data Sheet will be reviewed to determine if a localized loss of disinfectant occurred.
- All water utility personnel will be contacted to determine if there was any loss of pressure, or other unusual events, that may have led to contaminants entering the system.
- The need for a boil-water advisory will be evaluated by the City and the Medical Health Officer. If a boil-water advisory is deemed necessary, the municipality will carry out various means to inform the public. Metro Vancouver will be informed of this public advisory.
- The City, in consultation with the Medical Health Officer, will determine the need and extent for a boil-water advisory.
- The Metro Vancouver laboratory will initiate procedures to identify species of the fecal positive organism with standard biochemical tests.
- The Medical Health Officer will be contacted with the repeat sample results and the results of the species identification on the fecal positive sample when these tests are complete.

In the event of possible E. coli or fecal coliform contamination, all steps to ensure public health and safety will be taken including banning water usage if necessary.

Chemical or Biological Contamination Response

In the event of chemical or biological contamination, in source waters or the City's distribution system, the following actions will be taken by both, the City of Richmond and Metro Vancouver:

- Immediately notify Vancouver Coastal Health.
- Identify the chemical and any public health risk factors associated with its presence in potable water.
- Isolate the contaminated zone area and determine the level of contamination.
- Issue a public advisory in consultation with the Medical Health Officer.

In the event of possible biological or chemical contamination, all steps to safety will be taken to ensure public health including banning water usage if necessary.

Turbidity Response

Turbidity (cloudy water) occurs during periods of heavy rain at and surrounding Metro Vancouver water sources. The City of Richmond, in conjunction with Vancouver Coastal Health, has developed a turbidity response plan, which considers the City's responsibility for due diligence without unreasonably constraining the water utility's ability to operate the system.

During turbidity events of >1 NTU the staff will:

- Begin a rigorous sampling program for microbiological activity and residual chlorine.
- Monitor the City's supervisory control and data acquisition (SCADA) system with updates sent to Vancouver Coastal Health on a predetermined schedule.
- Issue a public communication in consultation with the regional Health Authority.
- If necessary, issue a boil-water advisory to residents receiving turbid water.

Response to Interruption of Primary and/or Secondary Disinfection

Upon notification by Metro Vancouver Operations that an interruption in disinfection has occurred:

- Staff will monitor residual levels of chlorine at strategic locations in the Metro Vancouver supply area.
- The City's SCADA system will be monitored with updates sent to Vancouver Coastal Health on a predetermined schedule, as set by the health authority.
- In cases where chlorine residual is less than 0.2 ppm, City crews will flush the affected area until an acceptable level is achieved.
- These actions will continue until disinfection is resumed and adequate levels of residual chlorine have been reached in the distribution system.

Response to Loss of Pressure Due to High Demand

In the event of a pressure loss due to high demand:

- City staff will attempt to rectify the problem as soon as possible using various demands management techniques and by supplementing supply to problem areas.
- Metro Vancouver and the Medical Health Officer will be notified of any water quality issues.
- City staff will perform chlorine residual tests at various locations to determine if adequate disinfectant is present in the distribution.
- All water quality complaints from the public will be thoroughly investigated due to the potential for water contamination during low water pressure.

Response to Watermain Breaks with Suspected Contamination

All watermain breaks where chemical or microbiological contamination of the system is suspected will be immediately reported to the Medical Health Officer. The municipality will isolate the contaminated section from the rest of the distribution system. Once the watermain has been repaired, chlorine residual testing will be conducted at various locations affected by the main break. If low chlorine residuals are found, necessary actions to increase the levels of free chlorine will be carried out. If bacterial contamination is suspected, water samples will be analyzed and appropriate action taken.



City of Richmond

6911 No. 3 Road, Richmond, BC V6Y 2C1

Telephone: 604-276-4000

www.richmond.ca

PWT - 128