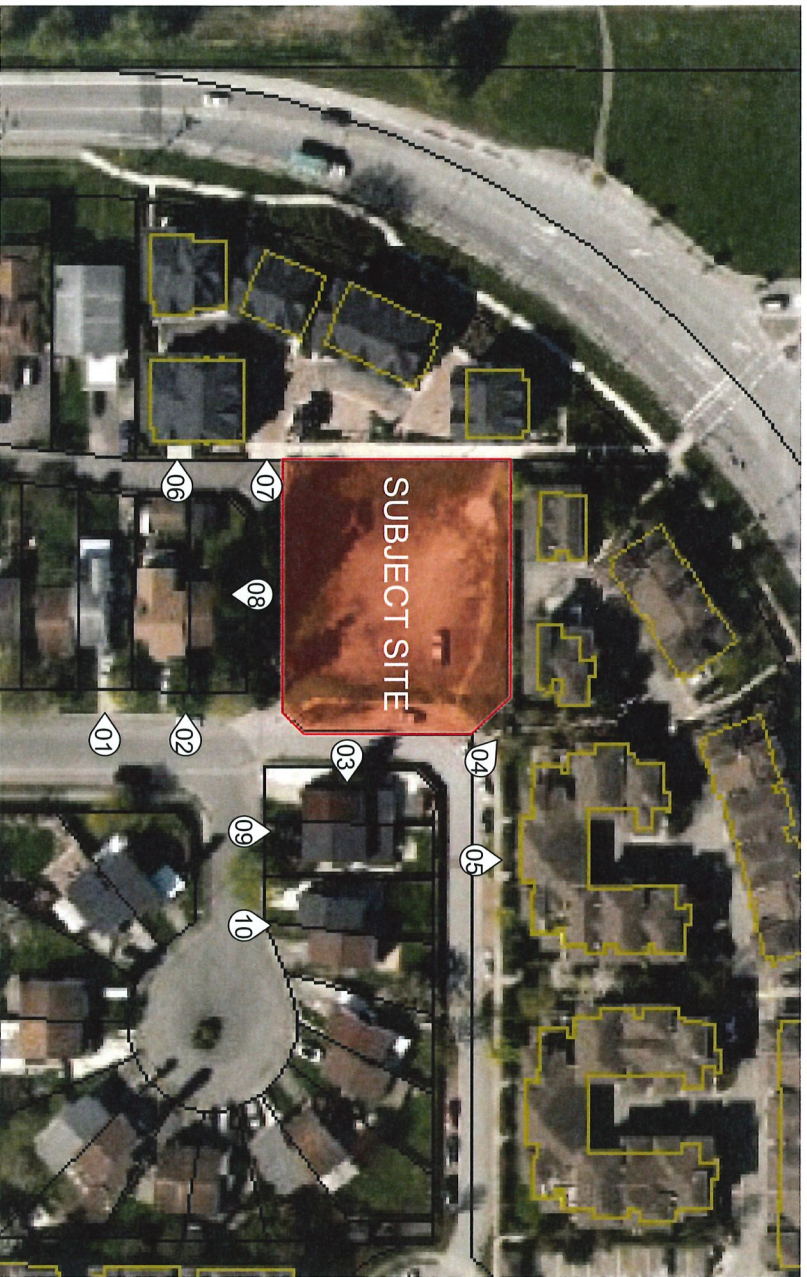


Schedule 1 to the Minutes of the Development Permit Panel meeting held on Wednesday, July 27, 2022.

PROJECT INFORMATION

CONTEXT AERIAL



7117 LINDSAY RD

DP APPLICATION

PROJECT INFORMATION

CONTEXT PHOTOS



1 | 7151 LINDSAY RD



2 | 7135 & 7131 LINDSAY RD



3 | 7115 LINDSAY RD



4 | 7008 LINDSAY RD



5 | 7088 LINDSAY RD



6 | 7140 LINDSAY RD



7 | 7140 LINDSAY RD




8 | 7131 LINDSAY RD



9 | 7115 & 7111 LINDSAY RD



10 | 7095 & 7091 LINDSAY RD

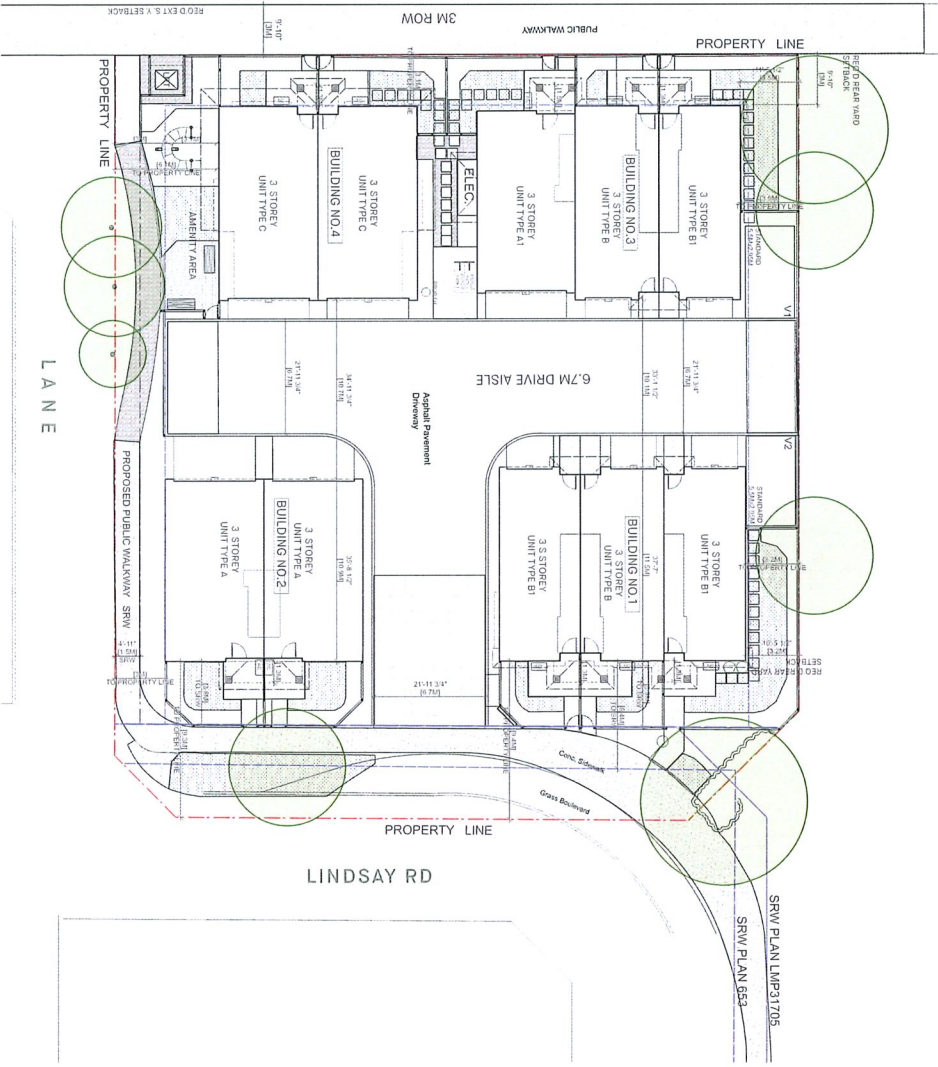


7117 LINDSAY RD

DP APPLICATION

PROJECT INFORMATION

SITE PLAN



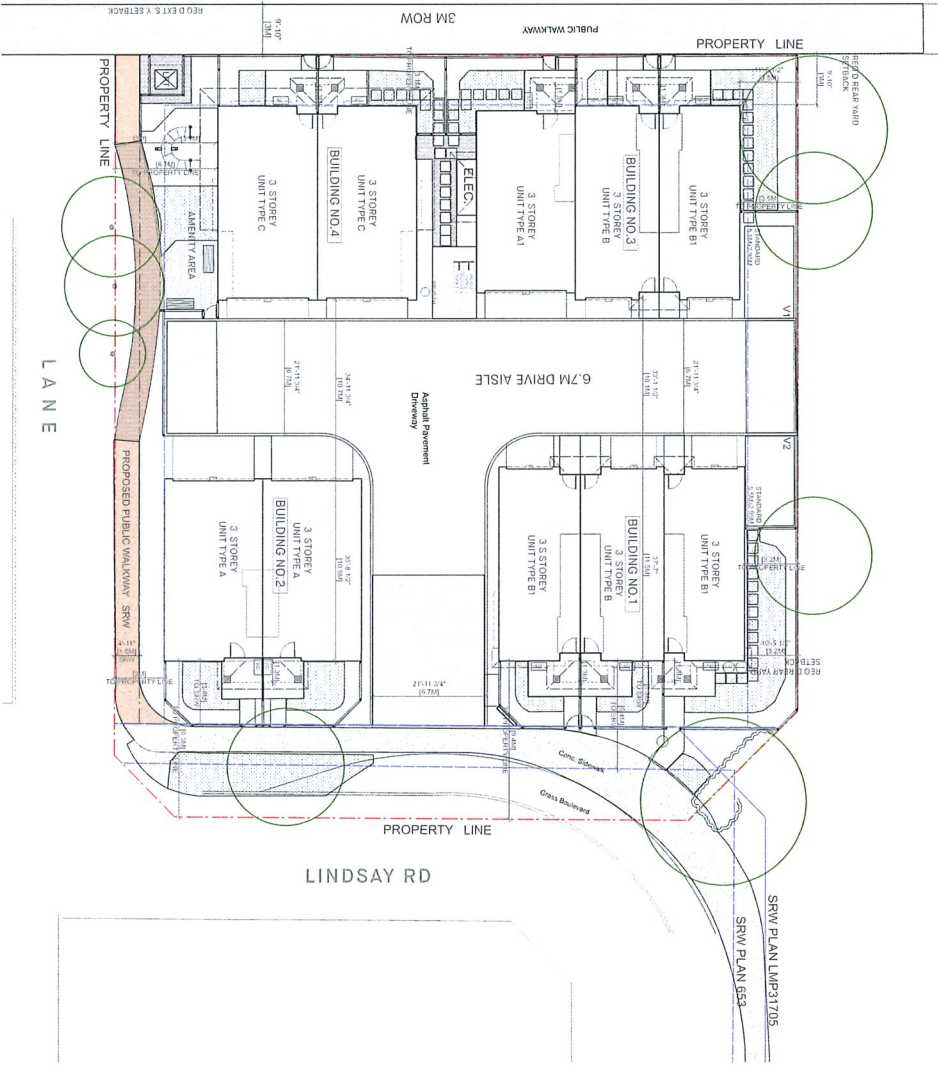
TREES TO BE RETAINED

7117 LINDSAY RD

DP APPLICATION


PROJECT INFORMATION

SITE PLAN



7117 LINDSAY RD

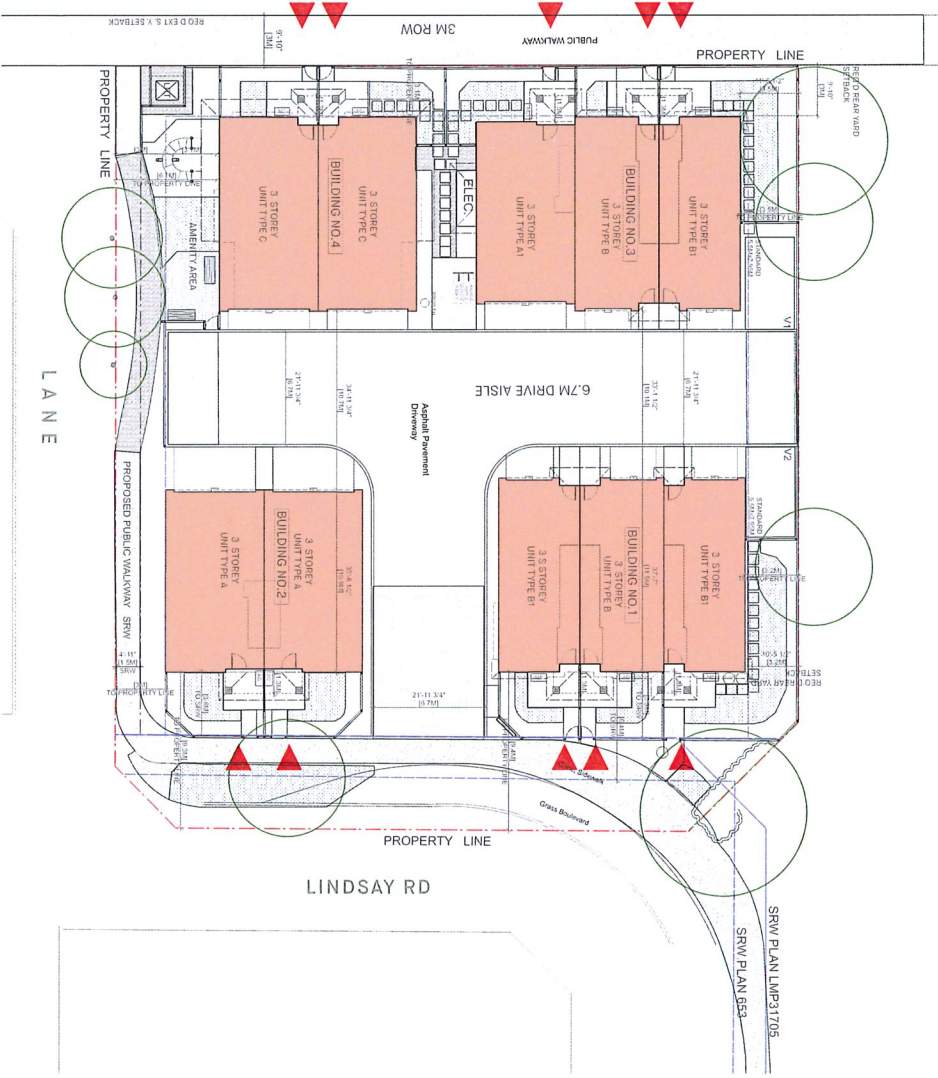
LINDSAY RD



DP APPLICATION

PROJECT INFORMATION

SITE PLAN



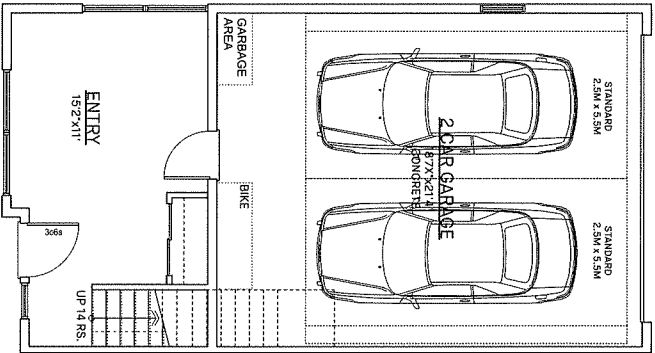
7117 LINDSAY RD



DP APPLICATION

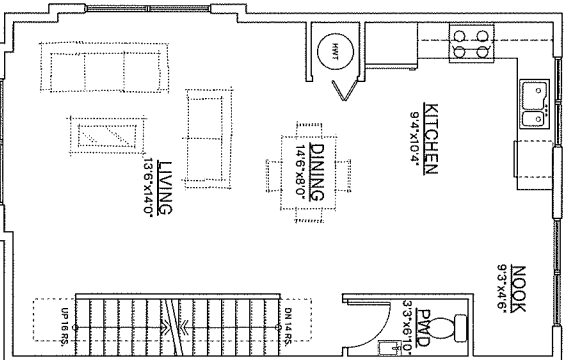
PROJECT INFORMATION

CONVERTIBLE UNIT



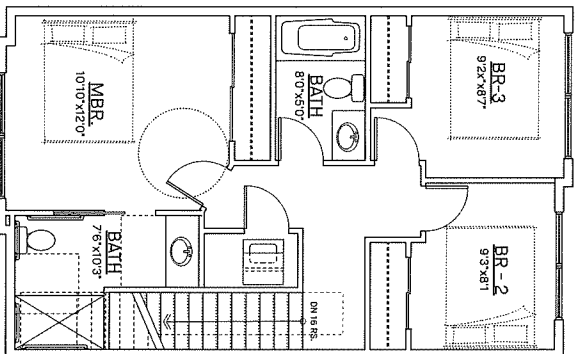
UNIT-A1

1F



UNIT-A1

2F



UNIT-A1

3F

7117 LINDSAY RD

DP APPLICATION

PROJECT INFORMATION

STREETSCAPE ELEVATIONS



STREETSCAPE ELEVATION - SOUTH



STREETSCAPE ELEVATION - EAST

7117 LINDSAY RD

DP APPLICATION

PROJECT INFORMATION

MATERIAL BLOW-UP



PARTIAL ELEVATION

7117 LINDSAY RD



ASPHALT SHINGLE ROOF - CHARCOAL




MATTE BLACK



PORTICO WHITE



HARDIE SHINGLE SIDING



HARDIE LAP SIDING



FLAGSTONE

DP APPLICATION

PROJECT INFORMATION

LANDSCAPE PLAN



7117 LINDSAY RD

DP APPLICATION