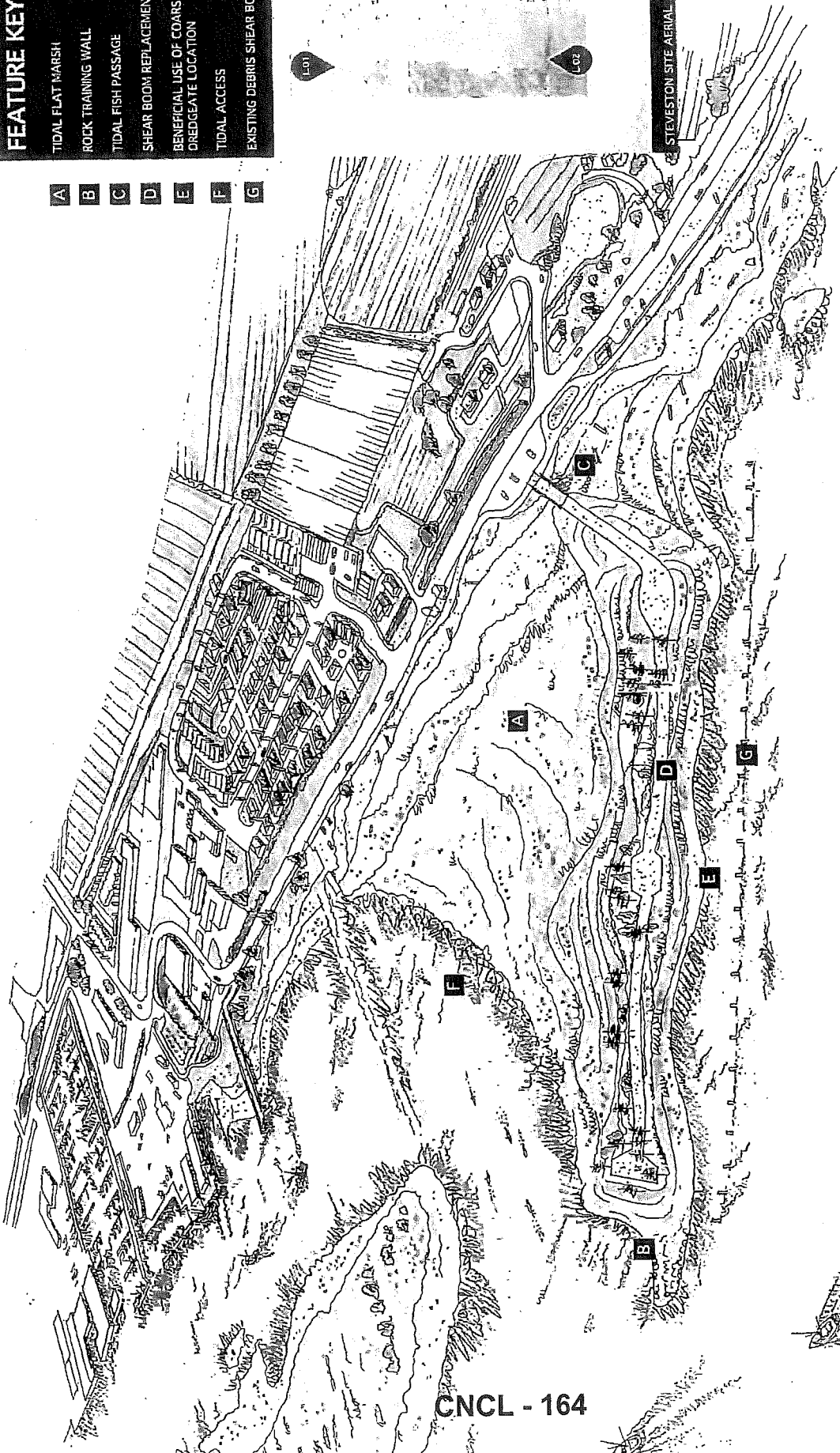


**FEATURE KEY**

- TIDAL FLAT MARSH
- ROCK TRAINING WALL
- TIDAL FISH PASSAGE
- SHEAR BOOM REPLACEMENT PROMENADE
- BENEFICIAL USE OF COARSE SAND DREDGE/ATE LOCATION
- TIDAL ACCESS
- EXISTING DEBRIS SHEAR BOOM

- A
- B
- C
- D
- E
- F
- G



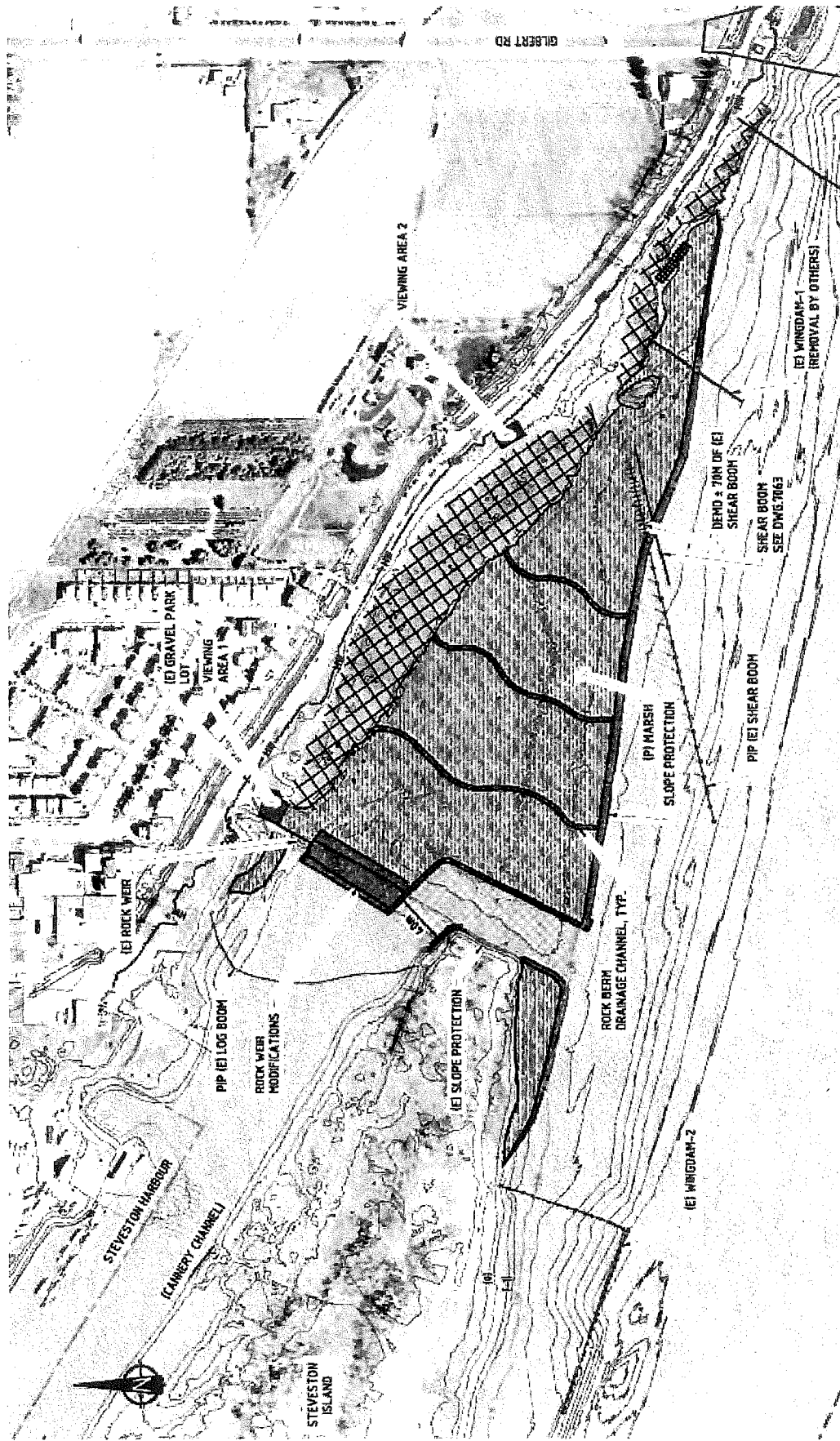
CNCL - 164

NO.	DATE	BY	REVISION

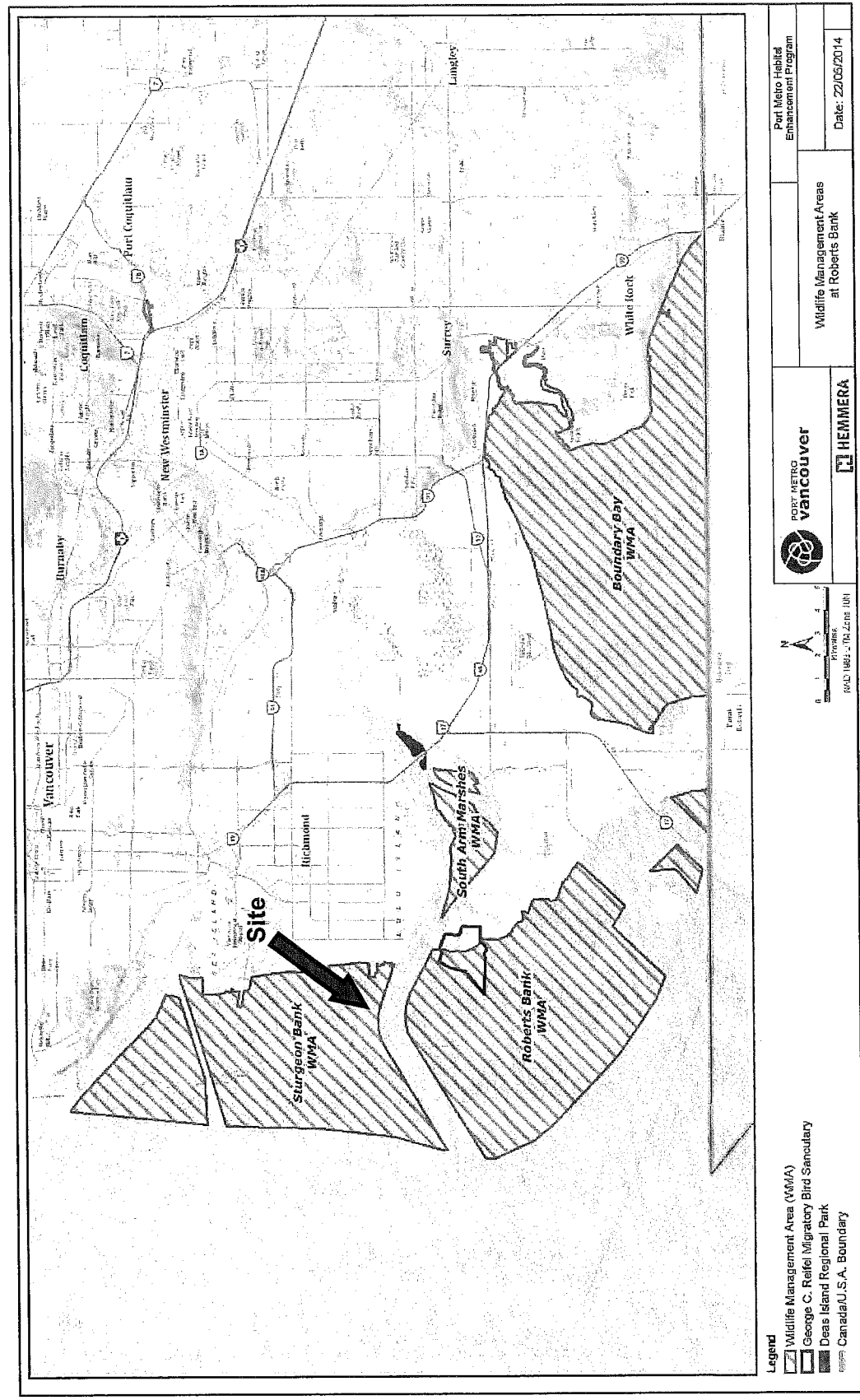
21009


STEVESTON COMMUNITY FISHING HARBOUR -  
LONG TERM DEVELOPMENT PLAN





**OPTION 3A: NOTCH IN WEIR**



**Figure 3** Location of the Sturgeon Bank WMA in relation to the Site