



**Road Closure and Removal of Road Dedication Bylaw 8773
(A Portion of McDonald Road south of Ferguson Road)**

The Council of the City of Richmond enacts as follows:

1. The lands legally described as road dedicated by Subdivision Plan 8275 Section 13 and Statutory Right of Way Plan BCP48448 Section 14 both of Block 5 North Range 7 West New Westminster District (shown outlined in bold on the Reference Plan prepared by Matson Peck & Topliss, Surveyors and Engineers attached as Schedule A) shall be stopped up and closed to traffic, cease to be a public road and the road dedication shall be removed.
2. This Bylaw is cited as **“Road Closure And Removal of Road Dedication Bylaw 8773”**.

FIRST READING

SECOND READING

THIRD READING

DULY ADVERTISED

ADOPTED

CITY OF RICHMOND
APPROVED for content by originating dept.
APPROVED for legality by Solicitor

MAYOR

CORPORATE OFFICER

Schedule A

PLAN BCP

REFERENCE PLAN TO ACCOMPANY THE CITY OF RICHMOND ROAD CLOSURE AND REMOVAL OF ROAD DEDICATION BYLAW 8773 OF PART OF ROAD DEDICATION BY SUBDIVISION PLAN 8275 SECTION 13 AND STATUTORY RIGHT OF WAY PLAN BCP48448 SECTION 14 BOTH OF BLOCK 5 NORTH RANGE 7 WEST NEW WESTMINSTER DISTRICT

DEPOSITED IN THE LAND TITLE OFFICE AT NEW WESTMINSTER, B.C. THIS DAY OF _____ 20__

REGISTRAR

PURSUANT TO SECTION 120 OF THE LAND TITLE ACT AND SECTION 40 OF THE COMMUNITY CHARTER BCGS 92G.025

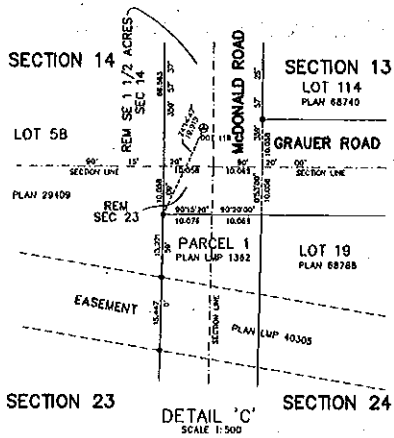
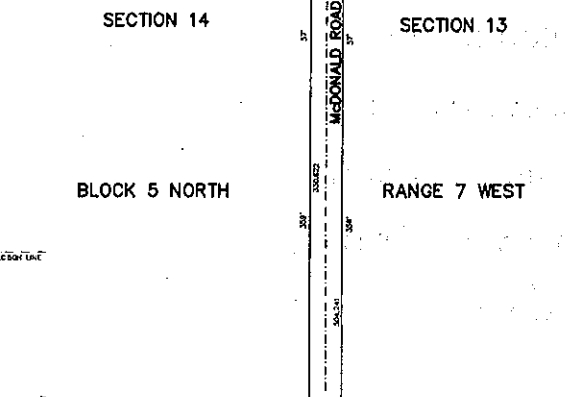
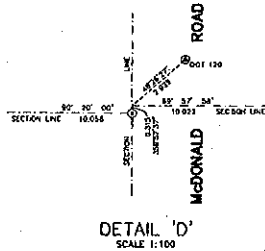
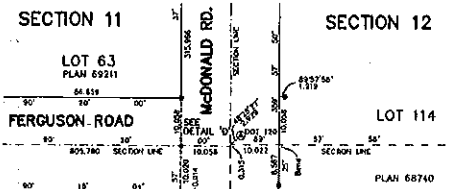
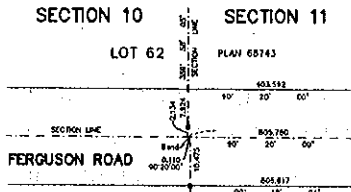
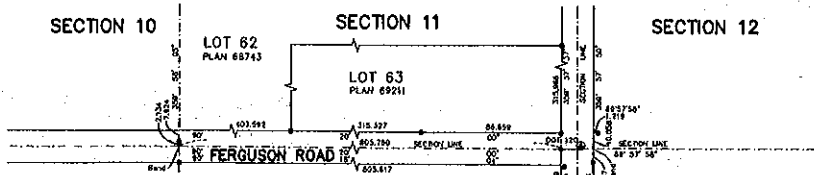
35 0 25 50 75 100
ALL DISTANCES ARE IN METRES.



THE INTENDED PLOT SIZE OF THIS PLAN IS 500mm IN WIDTH BY 850mm IN HEIGHT (0 SIZE) WHEN PLOTTED AT A SCALE OF 1:1500. BEARINGS ARE ASTROLOGICAL AND ARE DERIVED FROM PLAN 8275

LEGEND

- m² INDICATES SQUARE METRES
- ⊙ INDICATES CONTROL MONUMENT FOUND
- ⊕ INDICATES STANDARD CONCRETE POST FOUND
- ⊖ INDICATES STANDARD IRON POST FOUND
- INDICATES STANDARD IRON POST PLACED
- INDICATES LEAD PILE FOUND
- U INDICATES UNREGISTERED
- DOT INDICATES DEPARTMENT OF TRANSPORT



MATSON PECK & TOPLISS
SURVEYORS & ENGINEERS
#370 - 11120 HORNBERG WAY
RICHMOND, B.C.
V6X 5G7
PH: 604.270.9331
FAX: 604.270.4137
CADPAC: 18557-001-RP-0000WG

OFFICER SIGNATURE(S)

SIGNATURE

(PRINT NAME)
COMMISSIONER FOR
PLANNING AFFAIRS FOR B.C.
CITY OF RICHMOND
8111 NO. 3 ROAD
RICHMOND, B.C. V6Y 2C1
278-1000
AS TO THE SIGNATURE OF
DAVID HARRIS

EXECUTION DATE

Y	M	D

PARTY(S) SIGNATURE(S)

CITY OF RICHMOND
BY ITS AUTHORIZED SIGNATORY

MALCOLM B. BRODIE
MAYOR, AUTHORIZED SIGNATORY

DAVID HARRIS
CORPORATE OFFICER,
AUTHORIZED SIGNATORY

THIS PLAN LIES WITHIN THE
GREATER VANCOUVER REGIONAL DISTRICT

I, DAVID A. HARRIS, A BRITISH COLUMBIA LAND SURVEYOR, CERTIFY THAT I WAS PRESENT AT AND PERSONALLY SUPERVISED THE SURVEY REPRESENTED BY THIS PLAN, AND THAT THE SURVEY AND PLAN ARE CORRECT. THE FIELD SURVEY WAS COMPLETED ON THE 15TH DAY OF APRIL 2011. THE PLAN WAS COMPLETED AND CHECKED, AND THE DEDUCTIBLE FIELD UNDER PROVISION OF THE 15TH DAY OF APRIL 2011.

DAVID J. HARRIS B.C.L.S.