



To: Finance Committee

Date: September 5, 2012

From: Jerry Chong  
Director, Finance

File: 03-0925-02-01/2012-  
Vol 01


Re: Permissive Exemption (2013) Bylaw 8935

**Staff Recommendation**

That the Permissive Exemption (2013) Bylaw 8935 be introduced and given first, second, and third readings.

Jerry Chong  
Director, Finance  
(604-276-4064)

Att. 3

<b>REPORT CONCURRENCE</b>	
<b>CONCURRENCE OF GENERAL MANAGER</b> 	
REVIEWED BY SMT SUBCOMMITTEE	INITIALS: JE
REVIEWED BY CAO (DEPUTY)	INITIALS: JE

## Staff Report

### Origin

Permissive exemptions are provided to various properties in accordance with sections 220 and 224 of the Community Charter and Council Policy 3561.01. The exemption bylaw must be adopted by October 31<sup>st</sup> each year to be effective for the following year.

### Analysis

As indicated in the Permissive Tax Exemption Policy and Administrative Procedure Amendments report presented to Council on July 23<sup>rd</sup>, site visits were conducted as a part of a full review of all properties receiving permissive exemptions for 2012.

The visits resulted in a Council resolution to adopt Council Policy 3561.01 to further exempt:

- i. Halls used by the religious organization or leased to a third party for sport and wellness activities or the operation of daycares, pre-schools or out-of-school services; and
- ii. Land or halls held by the religious organization and used for fund raising events which are managed by the organizations and the funds raised are applied to the organization.

This amendment enables religious groups to continue meeting exemption requirements while providing needed services to the community and to raise funds to help support their current operations.

At the conclusion of the review, 13 properties required minor corrections to the exemption bylaw to properly reflect the taxable portions of their property. Those properties were moved from Schedule A to Schedule B of the 2013 Permissive Exemption Bylaw 8935 ("Bylaw 8935") and are listed in Appendix 1 under "Schedule Changes".

The following properties are also listed in Appendix 1 and changes have been made to Bylaw 8935 accordingly:

1. Young Israel of Richmond (7431 Francis Road) - Property was sold in 2011 but was leased back to Young Israel of Richmond for 2012. Since the property will not be tenanted to a religious group in 2013 and the property was recently rezoned for residential single family dwelling use, the property has been removed from Bylaw 8935.
2. City of Richmond (5440 Hollybridge Way) - The City will no longer be leasing this property for 2013 and property was removed from Bylaw 8935.
3. Richmond Kiwanis Senior Citizens Housing Society (6251 Minoru Blvd) - Historically, the property received a statutory exemption under 220(1)(i) of the Community Charter stating an exemption is available for "a building that was constructed after January 1, 1947 but before April 1, 1974 and this is owned and used exclusively without profit by a corporation to provide homes for elderly citizens". The City's permissive exemption further exempted any part of that property that did not receive a statutory exemption.

Given that the building at 6251 Minoru Blvd is vacant and will be demolished by the end of 2012, it will not meet any exemptions currently available. The property was removed from Bylaw 8935 and will be subject to 2013 property tax.

4. Church in Richmond (4460 Brown Road) - New religious property added to Bylaw 8935.
5. BC Sport Agency Society (6111 River Road) - Currently, the portion of 6111 River Road occupied by Richmond Oval Corporation is exempt of property tax. Any part of this property leased to a third party is subject to full property tax unless the tenant qualifies for an exemption under 224 of the Community Charter and Council Policy 3561.01. BC Sport Agency Society is a non-profit organization meeting the requirements for an exemption for 2013.

During one of the many site visits to the various exempted properties, Staff discovered a fully operational restaurant at 9160 Steveston Hwy. Discussions were held with the Temple's administrator, Mr. Wan, as the property is zoned for "assembly" use which does not allow for commercial restaurants and that portion of the property does not qualify for permissive tax exemption.

Subsequent to our discussions, Mr. Wan provided a letter (Appendix 2) proposing changes to their restaurant operations into a donations based dining hall. This change will meet our zoning bylaws since an eating area within a spiritual/social facility operated by a non-profit group is a permitted use. The proposed changes, however, does not exempt the dining hall from property taxes. A donation is required if a visitor wishes to be served food outside the free lunch period. Since there is a requirement for an exchange of funds for food, the dimensions of that eating area is deemed taxable and amended accordingly in Bylaw 8935.

As part of the review, staff also ensured that the No 5 Road backlands meet farming requirements. Warning letters were issued to organizations where it appeared that the land was not fully farmed or the land was overgrown with weeds. In all cases, the organizations contacted were able to rectify the situation by the deadline provided or was able to provide staff with a written explanation of the situation. A copy of the explanation is provided in Appendix 3.

In 2012, the property at 8160 No 5 Road owned by the Thragu Monastery consisted of a shed used to store religious supplies for the main temple at 8140 No 5 Road. A partial permissive exemption was granted for the shed and the land it sits upon subject to the monastery farming the backlands. During the site visit, it was noted that there were 6 greenhouses amongst the overgrown weeds and 3 of the 6 had various crops ready for harvesting. The remaining greenhouses looked neglected and appeared to be a storage facility for gardening tools and empty planters.

Considering the letter provided by the representative for the Thragu Monastery and the farming attempts made, Staff recommends that the permissive exemption for the shed is extended for 2013 and a letter sent to the Monastery advising that the remaining 3 greenhouses be fully productive in 2013.


### **Financial Impact**

Property tax exemptions impact City finances by reducing the total assessed value of properties subject to taxation. This results in the City recovering the shortfall through tax increases to general taxpayers.

Church properties represent the largest number of permissively exempted properties and accounts for approximately \$488,054 in direct municipal taxes waived in 2012. Non-City owned properties exempted account for approximately \$280,379 in waived taxes and City owned or leased properties account for approximately \$2,642,237.

### **Conclusion**

Bylaw 8935 will provide tax exemptions in accordance with Provincial legislation and Council policy.



Ivy Wong  
Manager, Revenue  
(604-276-4046)

IW:gjn

ROLL NO	ORGANIZATION NAME	CIVIC ADDRESS	Schedule Changes
098-394-005	Assumption of the Blessed Virgin Mary Ukrainian Catholic Church	8700 Railway Avenue	From Schedule A To Schedule B
080-623-027	Fraserview Mennonite Brethren	11295 Mellis Drive	From Schedule A To Schedule B
024-908-040	India Cultural Centre of Canada	8600 No 5 Road	From Schedule A To Schedule B
046-195-007	International Buddhist Society	9160 Steveston Highway	From Schedule A To Schedule B
030-901-000	Ling Yen Mountain Temple	10060 No. 5 Road	From Schedule A To Schedule B
064-132-000	Parish of St. Alban's (Richmond) Church Hall	7260 St. Albans Road	From Schedule A To Schedule B
097-615-002	Parish of St. Anne's - Steveston, B.C.	4071 Francis Road	From Schedule A To Schedule B
066-062-000	Richmond Baptist Church	6640 Blundell Road	From Schedule A To Schedule B
064-438-000	Trinity Lutheran Church	7100 Granville Avenue	From Schedule A To Schedule B
082-265-059	Vancouver International Buddhist Progress Society	6680 - 8181 Cambie Road	From Schedule A To Schedule B
082-265-060	Vancouver International Buddhist Progress Society	6690 - 8181 Cambie Road	From Schedule A To Schedule B
082-304-006	Vancouver International Buddhist Progress Society	8271 Cambie Road	From Schedule A To Schedule B
025-212-021	Vedic Cultural Centre of BC	8200 No 5 Road	From Schedule A To Schedule B

ROLL NO	ORGANIZATION NAME	CIVIC ADDRESS	DELETIONS
066-281-000	Young Israel of Richmond	7431 Francis Road	From Schedule A -- Property sold
057-590-000	City of Richmond	5440 Hollybridge Way	From Schedule I --Property will not be occupied by City of Richmond in 2013
059-458-077	Richmond Kiwanis Senior Citizens Housing Society	6251 Minoru Boulevard	Removed from Schedule E

ROLL NO	ORGANIZATION NAME	CIVIC ADDRESS	ADDITIONS
083-953-080	Church In Richmond	4460 Brown Road	To Schedule A -- New Religious Property
057-902-800	BC Sport Agency Society	6111 River Road	To Schedule H -- Non- Profit Tenant on City Property



國際佛教觀音寺  
INTERNATIONAL  
BUDDHIST SOCIETY

1140 Steeles Avenue East, Richmond, B.C., Canada V6V 1K6  
Phone: (604) 271-2822 Fax: (604) 271-2721  
Email: [fbns@buddhist.ca](mailto:fbns@buddhist.ca) Web: [www.buddhist.ca](http://www.buddhist.ca)

August 28, 2012

City of Richmond  
City Council

Re: Property Tax Exemption of Dining Area

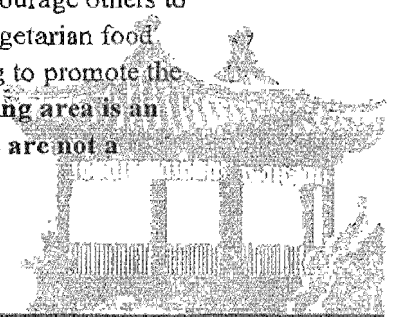
Dear Honourable Council Members,

For over thirty years, the Buddhist Temple has provided **free vegetarian food** to its members and guests on a regular basis. Free lunch is served between 11:30am and 12:30pm. We have previously not received any negative comments from the City of Richmond about our food operation.

Many of our devotees who come after our free lunch period are not able to eat vegetarian food at the Temple. To accommodate their needs, we began to offer food by request. However, as providing this service required us to take on additional staff members after our free lunch hours, sustaining such an operation would not be possible without requesting our members to make a contribution for covering food and labour costs. It was during this time that we introduced a vegetarian service with listed prices to our devotees. There were no commercial, profit-making objectives associated with this operation; its main purpose was to provide a convenient and sustainable service for our members after our free lunch service had passed.

**We are not a commercial restaurant operation.** We only offer vegetarian food to devotees who come after our free lunch period for their convenience. Within the Asian Buddhist Temple community, this is a very common practice, but not all local temples have the same passion and ability to support such a service. Many Buddhist places of worship in Asia have implemented vegetarian services within their temples with list prices. Famous Buddhist sites such as the Chi Lin Temple and Miao Fa Monastery in Hong Kong, Yu Fo Temple, Jing An Temple and Long Hua Temple in Shanghai, China all have large dining areas with menu options provided to their members and visitors.

In Buddhism, we teach and encourage people to stop slaughtering animals for food. As practitioners of Buddhism, we not only observe vegetarianism, but actively encourage others to practice it. By providing a place for our members to enjoy healthy and tasty vegetarian food after our free lunch period, we are directly carrying out our mission and helping to promote the ideals of the Buddhist faith. **From a Buddhist viewpoint, the vegetarian dining area is an important place of worship for practicing the religion and philosophy. We are not a**





國際佛教觀音寺  
INTERNATIONAL  
BUDDHIST SOCIETY

1075 York Mills Road, Richmond, BC V6V 2G9  
Phone: (604) 274-2822 Ext. 102 Fax: (604) 274-2822  
Email: temple@buddhisttemple.ca Web: www.buddhisttemple.ca

restaurant operation and should continue to be exempt from property taxes as we have been entitled to in the past.

Taking into account all points raised by Ivy Wong, Glenn McLaughlin and Chris Tay in our discussions, we propose to make the following changes in order to dispel all doubts that we operate a restaurant service:

- 1) Remove all prices from our vegetarian food list. Food will no longer be served by payment. Instead, members and visitors will make a voluntary donation to the Buddhist Temple if they wish to be served food outside of our free lunch period.
- 2) Remove the cash register from the dining area. There will be no money being exchanged for food. Donations will only be accepted at our donation stations in the Main Hall or in specified donation boxes.
- 3) When a donation is made, a lunch coupon will be provided to the donor, which entitles him/her to vegetarian food.

To reiterate, we have not been operating and do not intend to operate as a restaurant. There will be no exchange of money for food in the eating area. We only serve worshippers on request and are open for limited lunch service until 3pm from Wednesday to Sunday. These changes are made to completely remove all misunderstandings about our food service. Food will now only be provided by donation which will be used to maintain our kitchen operation and for charitable causes.

As the single largest Buddhist Temple in Canada and a proud recipient of the City of Richmond's Point of Pride designation, we cherish the opportunity to share the Buddhist philosophy and culture with the Canadian community, and hope the City of Richmond will continue supporting us.

If you have any further questions about our proposal, please feel free to contact me at 604-274-2822 Ext. 102 or at [richie.wan@buddhisttemple.ca](mailto:richie.wan@buddhisttemple.ca). If the above requires legal clarification, we can arrange for our legal counsel to speak with you.

Yours in the Dharma,

Richie Wan  
Administrator, International Buddhist Society





**From:** Lyle Weinstein [mailto:lyleweinstein@yahoo.com]  
**Sent:** Friday, August 31, 2012 04:10 PM  
**To:** Wong, Ivy  
**Cc:** 'Rabjor Dawa'  
**Subject:** 8140/8160 No. 5 Road

Dear Ms. Wong,

The purpose of this letter is to explain the reasoning behind leaving much of the farmland at 8160 No. 5 Road, and some of the area of 8140 No. 5 Road, filled with weeds.

The land is filled with large amounts of sand intermingled with large clumps of clay. 8140 was in better shape but at 8160, the soil was so poor that when we left it alone the first year, not even weeds would grow. Last year, some weeds grew but by the weeds to grow to their full height and depth this year, we will be allowing them to break up the clay and deposit organic matter in both the clay and the sand. This is in keeping with the Biodynamic approach to farming. On ongoing sequential flowering of weeds provides a healthy micro climate for bees to thrive. Indeed, there are many throughout the weed patch - leading to healthy and relatively complete pollination.

As you know, we are trying to create a sustainable organic orchard and farm. The first step is to improve the soil. At the end of this growing season, just as occurred with the orchard at 8140 No. 5 Road last year, these weeds will be cut down after having done their job. As we will be growing more vegetables on 8160, rather than being primarily an orchard, the weeds will be turned under with manure so that the soil will be developed for a larger, more successful planting season next year.

This year, when we cut the weeds, we will have more green manure to blend in with the food waste and brown material to create an even larger composting situation. Our current composting has enable substantial larger plantings than last year, as well as the reclaiming of several of the greenhouses back into production. We hope to continue to grow this aspect of our farm cycle each year in this way.

We do not ever intend to completely eliminate the natural weeds that grow on the land as they sustain an entire season of food for the bees, which we need for pollination. However, we will suppress the wild growth that we have allowed this year at 8160 and last year at 8140 as part of our soil reclamation activities. The micro climate maintained like this also encourages natural predators to help avoid the need to chemical pest management.

Please do note that within our weeds, we have approximately 50 blueberry plants (4 varieties), 10 hazelnut tree starts (about 1.5 - 2 feet tall), 4 arctic kiwis, a 40 foot row of raspberry canes, about 2 dozen black currants. These have survived and we expect that they will flourish next year with less competition from the weeds, and more organic matter infiltrating the clay and sand.

In addition, there are rows of multiple types of kale, squash, potatoes, peas, corn and other vegetables. For our first growing season in the greenhouses, there are rows of tomatoes, hot peppers, eggplant and cucumbers. As this is really the first real growing season for the vegetable side, these are our test plantings to see what will grow in the current quality of soil.

If further information is required, please advise. Thank you for taking the time, and being open to our traditionalist approach. It should result in higher crop quality, less water usage, and sustainability over time.

Very truly yours,

Lyle Weinstein



---

**Permissive Exemption (2013) Bylaw No. 8935**

The Council of the City of Richmond enacts as follows:

**PART ONE: RELIGIOUS PROPERTIES PERMISSIVE EXEMPTION**

- 1.1 Pursuant to Section 224(2)(f) of the Community Charter, the religious halls and the whole of the parcels of land surrounding the religious halls shown on Schedule A are considered necessary to an exempt building set apart for public worship, and are hereby exempt from taxation for the 2013 year.
- 1.2 Pursuant to Section 224(2)(f) of the Community Charter, the portions of the parcels of land and improvements surrounding the religious halls shown on Schedule B are considered necessary to an exempt building set apart for public worship, and are hereby exempt from taxation for the 2013 year.
- 1.3 Notwithstanding Sections 1.1 and 1.2 of this bylaw, no additional exemption from taxation pursuant to Section 224(2)(f) will be granted to any parcel of land for which an associated building is not exempted by the British Columbia Assessment Authority pursuant to Section 220(1)(h) of the Community Charter.

**PART TWO: SCHOOL AND TENANTED RELIGIOUS PROPERTIES  
PERMISSIVE EXEMPTION**

- 2.1 Pursuant to Section 224(2)(h) of the Community Charter, the whole or portions of the parcels of land surrounding buildings set apart and in use as an institution of learning, and wholly in use for the purpose of furnishing the instruction accepted as equivalent to that funded in a public school, shown on Schedule C are hereby exempt from taxation for the 2013 year.
- 2.2 Notwithstanding Section 2.1 of this bylaw, no additional exemption from taxation pursuant to Section 224(2)(h) will be granted to any parcel of land for which an associated building is not exempted by the British Columbia Assessment Authority pursuant to Section 220(1)(l) of the Community Charter.
- 2.3 Pursuant to Section 224(2)(g) of the Community Charter, the portions of land and improvements shown on Schedule D are hereby exempt from taxation for the 2013 year.

**PART THREE: CHARITABLE AND RECREATIONAL PROPERTIES  
PERMISSIVE EXEMPTION**

- 3.1 Pursuant to Section 224(2)(a) of the Community Charter, the whole of the parcels of land shown on Schedule E are hereby exempt from taxation for the 2013 year.

- 3.2 Notwithstanding Section 3.1 of this bylaw, no additional exemption from taxation pursuant to Section 3.1 of this bylaw will be granted to any parcel of land for which an associated building is not exempted by the British Columbia Assessment Authority pursuant to Section 220(1)(i) of the Community Charter.
- 3.3 Pursuant to Section 224(2)(a) and Section 224(2)(j) of the Community Charter, the whole of the parcels of land and improvements shown on Schedule F are hereby exempt from taxation for the 2013 year.
- 3.4 Pursuant to Section 224(2)(a) and Section 224(2)(k) of the Community Charter, the whole of the parcels of land and improvements shown on Schedule G are hereby exempt from taxation for the 2013 year.
- 3.5 Pursuant to Section 224(2)(a) of the Community Charter, the whole or portions of the parcels of land and improvements shown on Schedule H are hereby exempt from taxation for the 2013 year.
- 3.6 Pursuant to Section 224(2)(i) of the Community Charter, the whole or portions of land and improvements shown on Schedule I are hereby exempt from taxation for the 2013 year.
- 3.7 Pursuant to Section 224(2)(d) of the Community Charter, the whole or portions of land and improvements shown on Schedule J are hereby exempt from taxation for the 2013 year.

**PART FOUR: MISCELLANEOUS PROVISIONS**

- 4.1 Schedules A through J inclusive, which are attached hereto, form a part of this bylaw.
- 4.2 Permissive Exemption Bylaw 8793 is here by repealed in its entirety.
- 4.3 This bylaw is cited as "Permissive Exemption (2013) Bylaw 8935".

FIRST READING

SECOND READING

THIRD READING

ADOPTED

\_\_\_\_\_

\_\_\_\_\_

\_\_\_\_\_

\_\_\_\_\_



\_\_\_\_\_  
MAYOR

\_\_\_\_\_  
CORPORATE OFFICER

## SCHEDULE A to BYLAW 8935

NAME, ROLL NO. & CIVIC ADDRESS	LEGAL DESCRIPTION OF PROPERTY	MAILING ADDRESS
<b>Bakerview Gospel Chapel</b> (067-375-002) 8991 Francis Road	PID 009-294-902 Lot 135 Except: Parcel B (Bylaw Plan 87226) Section 21 Block 4 North Range 6 West New Westminster District Plan 23737	<b>Bakerview Gospel Chapel</b> 10260 Algonquin Drive Richmond, B.C. V7A 3A4
<b>Beth Tikvah Congregation and Centre Association</b> (099-358-999) 9711 Geal Road	PID 003-644-391 Lot 1 Except: Firstly: Part Subdivided by Plan 44537 Secondly: Part Subdivided by Plan LMP47252 Section 26 Block 4 North Range 7 West New Westminster District Plan 17824	<b>Beth Tikvah Congregation and Centre Association</b> 9711 Geal Road Richmond, B.C. V7E 1R4
<b>Brighthouse United Church Hall</b> (064-046-009) 8151 Bennett Road	PID 006 199 631 Lot 362 of Section 16 Block 4 North Range 6 West New Westminster District Plan 47516	<b>Congregation of the United Church of BC</b> 8151 Bennett Road Richmond, B.C. V6Y 1N4
<b>Canadian Martyrs Parish</b> (094-145-000) 5771 Granville Avenue	PID 003-894-266 Lot 610 Section 12 Block 4 North Range 7 West New Westminster District Plan 58494	<b>Roman Catholic Archbishop of Vancouver</b> 5771 Granville Avenue Richmond, B.C. V7C 1E8
<b>Christian and Missionary Alliance</b> (082-148-009) 3360 Sexsmith Road	PID 003-469-247 Lot 23 Except: Firstly: the East 414.3 Feet Secondly: the South 66 Feet, and Thirdly: Part Subdivided by Plan 33481 Sections 27 and 28 Block 5 North Range 6 West New Westminster District Plan 3404	<b>North Richmond Alliance Church</b> 9140 Granville Avenue Richmond, B. C. V6X 2H8
<b>Christian Reformed Church of Richmond</b> (072-496-000) 9280 No. 2 Road	PID 018-262-767 Lot 2 of Section 30 Block 4 North Range 6 West New Westminster District Plan LMP9785	<b>Christian Reformed Church of Richmond</b> 9280 No. 2 Road Richmond, B.C. V7E 2C8

## SCHEDULE A to BYLAW 8935

NAME, ROLL NO. & CIVIC ADDRESS	LEGAL DESCRIPTION OF PROPERTY	MAILING ADDRESS
<b>Church in Richmond</b> (083-953-080) 4460 Brown Road	PID 028-628-110 Lot 7 Section 33 Block 5 North Range 6 West New Westminster District Plan 3318 Part 5 1/2, Except Plan 24362, Exp 24381	<b>Church in Richmond</b> 4460 Brown Road Richmond BC V6X 2E8
<b>Conference of The United Mennonite Churches of B.C.</b> (080-792-000) 11571 Daniels Road	PID 004 152 832 Lot 323 of Section 25 Block 5 North Range 6 West New Westminster District Plan 57915	<b>Conference of Mennonites in B.C.</b> c/o Peace Mennonite Church 11571 Daniels Road Richmond, B.C. V6X 1M7
<b>Convention of Baptist Churches of B.C.</b> (071-191-006) 8140 Saunders Road	PID 007-397-216 Lot 123 Section 28 Block 4 North Range 6 West New Westminster District Plan 44397	<b>Convention of Baptist Churches of B.C.</b> 8140 Saunders Road Richmond, B.C. V7A 2A5
<b>Emmanuel Christian Community Society</b> (02-050-053) 10351 No. 1 Road	PID 011-908-106 Lot 13 Block A Section 34 Block 4 North Range 7 West Except Plan 53407 New Westminster District Plan 710	<b>Emmanuel Christian Community Society</b> 10351 No. 1 Road Richmond, B.C. V7E 1S1
<b>Fujian Evangelical Church</b> (025-172-004) 12200 Blundell Road	PID 025-000-047 Lot 1 Section 19 Block A North Range 5 West New Westminster District Plan LMP49532	<b>Fujian Evangelical Church</b> 12200 Blundell Road Richmond, B.C. V6W 1B3
<b>Gilmore Park United Church</b> (097-837-001) 8060 No. 1 Road	PID 024-570-541 Strata Lot 1 Section 23 Block 4 North Range 7 West New Westminster District Strata Plan LMS3968	<b>Congregation of the Gilmore Park United Church</b> 8060 No. 1 Road Richmond, B.C. V7C 1T9
<b>I Kuan Tao (Fayi Chungder) Association</b> (084-144-013) 8866 Odlin Crescent	PID 025-418-645 Lot 30 Section 33 Block 5 North Range 6 West new Westminster District Plan LMP54149	<b>I Kuan Tao (Fayi Chungder) Association</b> #2100, 1075 West Georgia Street Vancouver, B.C. V6E 3G2

## SCHEDULE A to BYLAW 8935

NAME, ROLL NO. & CIVIC ADDRESS	LEGAL DESCRIPTION OF PROPERTY	MAILING ADDRESS
<b>Immanuel Christian Reformed Church</b> (062-719-724) 7600 No. 4 Road	PID 003-486-486 Parcel One Section 14 Block 4 North Range 6 West New Westminster District Reference Plan 71292	<b>Immanuel Christian Reformed Church</b> 7600 No. 4 Road Richmond, B.C. V6Y 2T5
<b>Johrei Fellowship</b> (084-786-000) 10380 Odlin Road	PID 003-485 757 East Half of Lot 4 Except: Part Subdivided by Plan 79974; Section 35 Block 5 North Range 6 West, New Westminster District Plan 5164	<b>Johrei Fellowship Inc.</b> 10380 Odlin Road Richmond, B.C. V6X 1E2
<b>Lansdowne Congregation Jehovah's Witnesses</b> (061-569-073) 1014 Westminister Highway	PID 003-578-356 Lot 107 Section 12 Block 4 North Range 6 West New Westminster District Plan 52886	<b>Trustees of the Lansdowne Congregation Jehovah's Witnesses</b> c/o Doug Ginter 43-8120 General Currie Road Richmond, B.C. V6Y 3V8
<b>Lutheran Church Hall</b> (061-166-000) 6340 No. 4 Road	PID 010-899-294 Parcel 1 of Section 11 Block 4 North Range 6 West New Westminster District Plan 77676	<b>Our Saviour Lutheran Church of Richmond BC</b> 6340 No. 4 Road Richmond, B.C. V6Y 2S9
<b>Meeting Room</b> (025-166-010) 8020 No. 5 Road Property owner registered as Richard Lehwald	PID 016-718-739 Lot A Section 19 Block 4 North Range 5 West New Westminster District Plan 86178	<b>Meeting Room</b> Attn: Jonathan Csanyi 8845 139 Street Surrey, B.C. V3V 5X3
<b>North Richmond Alliance Church</b> (063-418-009) 9140 Granville Avenue	PID 017-691-842 Lot 1 (BF53537) Section 15 Block 4 North Range 6 West New Westminster Plan 7631	<b>North Richmond Alliance Church</b> 9140 Granville Avenue Richmond, B.C. V6Y 1P8
<b>Our Saviour Lutheran Church of Richmond</b> (061-166-000) 6340 No. 4 Road	PID 010-899-294 Parcel 1 of Section 11 Block 4 North Range 6 West New Westminster District Plan 77676	<b>Our Saviour Lutheran Church of Richmond</b> 6340 No. 4 Road Richmond, B.C. V6Y 2S9

## SCHEDULE A to BYLAW 8935

NAME, ROLL NO. & CIVIC ADDRESS	LEGAL DESCRIPTION OF PROPERTY	MAILING ADDRESS
<p><b>The Public School of Vancouver Archdiocese</b> (067-043-063) 8251 St. Albans Road</p>	<p>PID 010 900 691 Lot 15 Except: Firstly: Part Dedicated as Road on Plan 20753, Secondly: Part Subdivided by Plan 58438; Section 21 Block 4 North Range 6 West New Westminster District Plan 3238</p>	<p><b>Catholic Independent Schools of Vancouver Archdiocese</b> St. Paul's Roman Catholic Parish 8251 St. Alban's Road Richmond, B.C. V6Y 2L2</p>
<p><b>Richmond (Bethel) Mennonite Church</b> (030-869-001) 10160 No. 5 Road</p>	<p>PID 017 945 054 Lot A (BF302986) Section 31 Block 4 North Range 5 West New Westminster District Plan 35312</p>	<p><b>B.C. Conference of the Mennonite Brethren Churches</b> 10200 No. 5 Road Richmond, B.C. V7A 4E5</p>
<p><b>Richmond Chinese Evangelical Free Church</b> (025-162-005) 8040 No 5 Road</p>	<p>PID 004-332-695 South 100 feet West Half Lot 1 Block "A" Section 19 Block 4 North Range 5 West New Westminster District Plan 4090</p>	<p><b>Richmond Chinese Evangelical Free Church Inc.</b> 8040 No. 5 Road Richmond, B.C. V6Y 2V4</p>
<p><b>Richmond Chinese Alliance Church</b> (102-369-073) 10100 No. 1 Road</p>	<p>PID 003-898-474 Lot 68 Section 35 Block 4 North Range 7 West New Westminster District Plan 31799</p>	<p><b>Christian and Missionary Alliance (Canadian Pacific District)</b> 107 – 7585 132<sup>nd</sup> Street Surrey, B.C. V2W 1K5</p>
<p><b>Richmond Faith Fellowship</b> (085-780-002) 11960 Montego Street</p>	<p>PID 010-267-930 Lot A Except: Parcel E (Bylaw Plan LMP22889), Section 36 Block 5 North Range 6 West New Westminster District Plan 17398</p>	<p><b>Northwest Canada Conference Evangelical Church</b> 11960 Montego Street Richmond, B.C. V6X 1H4</p>
<p><b>Richmond Gospel Hall</b> (098-373-006) 5651 Francis Road</p>	<p>PID 008-825-025 Lot 45 Except: Parcel A (Statutory Right of Way Plan LMP11165) Section 24 Block 4 North Range 7 West New Westminster District Plan 25900</p>	<p><b>Congregation of the Richmond Gospel Hall</b> 5651 Francis Road Richmond, B.C. V7C 1K2</p>

## SCHEDULE A to BYLAW 8935

NAME, ROLL NO. & CIVIC ADDRESS	LEGAL DESCRIPTION OF PROPERTY	MAILING ADDRESS
<b>Richmond Pentecostal Church</b> (060-300-000) 9300 Westminister Highway	PID 024-957-828 Parcel C Section 10 Block 4 North Range 6 West New Westminister District Plan 48990	<b>Pentecostal Assemblies of Canada</b> 9300 Westminister Highway Richmond, B.C. V6X 1B1
<b>Richmond Presbyterian Church</b> (094-627-007) 7111 No. 2 Road	PID 009-213-244 Lot 110 of Section 13 Block 4 North Range 7 West New Westminister District Plan 24870	<b>Trustees of Richmond Congregation of            Presbyterian Church</b> 7111 No. 2 Road Richmond, B.C. V7C 3L7
<b>Richmond Sea Island United Church</b> (082-454-062) 8711 Cambie Road	PID 011-031-182 Lot 3 Sections 27 and 28 Block 5 North Range 6 West New Westminister District Plan 4037	<b>Congregation of the Richmond United Church of            Canada</b> 8711 Cambie Road Richmond, B.C. V6X 1K2
<b>The Salvation Army Richmond</b> 8066-497-000 8280 Gilbert Road	PID 001-234-684 Lot "L" (Y24736) of Section 20 Block 4 North Range 6 West New Westminister District Plan 10008	<b>Governing Council of the Salvation Army Canada            West</b> 8280 Gilbert Road Richmond, B.C. V7C 3W7
<b>South Arm United Church Hall (plus            Annex - Pioneer Church)</b> (047-431-056) 11051 No. 3 Road	PID 015-438-562 Parcel E (Explanatory Plan 21821) of Lots 1 and 2 of Parcel A Section 5 Block 3 North Range 6 West New Westminister District, Plan 4120 Except: Firstly; Part Subdivided by Plan 29159 AND Secondly: Parcel "D" (Bylaw Plan 79687)	<b>Congregation of the South Arm United Church of            Canada</b> 11051 No. 3 Road Richmond, B.C. V6X 1X3
<b>St. Edward Anglican Church</b> (081-318-001) 10111 Bird Road	PID 018-436-994 Parcel 1 Block B Section 26 Block 5 North Range 6 West New Westminister District Reference Plan LMP12276	<b>Parish of St. Edward, Bridgeport</b> 10131 Bird Road Richmond, B.C. V6X 1N4



## SCHEDULE A to BYLAW 8935

NAME, ROLL NO. & CIVIC ADDRESS	LEGAL DESCRIPTION OF PROPERTY	MAILING ADDRESS
Steveston Congregation of Jehovah's Witnesses (102-520-003) 4260 Williams Road	PID 006-274-382 Parcel "A" (Reference Plan 17189) Lot 1 of Section 35 Block 4 North Range 7 West New Westminster District Plan 10994	Steveston Congregation of Jehovah's Witnesses Attn: Richard Barton 3831 Barmond Avenue Richmond, B.C. V7E 1A5
Steveston United Church (087-640-000) 3720 Broadway Street	PID 010-910-336 Parcel A Section 3 Block 3 North Range 7 West New Westminster District Reference Plan 77684	Trustees of Steveston Congregation of United Church of Canada 3720 Broadway Street Richmond, B.C. V7E 4Y8
Subramaniya Swamy Temple (025-161-000) 8840 No. 5 Road	PID 000-594-261 Parcel B (Explanatory Plan 10524) Lot 3 Section 19 Block 4 North Range 5 West New Westminster District Plan 5239	Subramaniya Swamy Temple of B.C. 8840 No. 5 Road Richmond, B.C. V6Y 2V4
Trinity Pacific Church (076-082-008) 10011 No. 5 Road	PID 007-178-204 Lot 297 Except Parcel B (Bylaw Plan 79916) Section 36 Block 4 North Range 6 West New Westminster District Plan 35779	Trinity Pacific Church 10011 No. 5 Road Richmond, B.C. V7A 4E4
United Church Hall (082-454-062) 8711 Cambie Road	PID 011-031-182 Lot 3 of Sections 27 and 28 Block 5 North Range 6 West New Westminster District Plan 4037	Congregation of the Richmond United Church of Canada 8711 Cambie Road Richmond, B.C. V6X 1K2
Walford Road Gospel Church (081-608-000) 9291 Walford Street	PID 012-734-756 Lot 21 of Blocks 25 and 26 Section 27 Block 5 North Range 6 West New Westminster District Plan 2534	Holy Spirit Association For The Unification Of World Christianity 9291 Walford Street Richmond, B.C. V6X 1P3

**PORTIONS OF LAND & IMPROVEMENTS  
FOR PLACE OF PUBLIC WORSHIP**

**SCHEDULE B to BYLAW 8935**

<b>NAME, ROLL NO. &amp; CIVIC ADDRESS</b>	<b>LEGAL DESCRIPTION OF PARCEL</b>	<b>MAILING ADDRESS</b>	<b>PROPORTION OF LAND EXEMPTED FROM TAXATION</b>	<b>PROPORTION OF LAND TAXABLE</b>	<b>PROPORTION OF IMPROVEMENTS EXEMPTED FROM TAXATION</b>	<b>PROPORTION OF IMPROVEMENT TAXABLE</b>
<b>Assumption of the Blessed Virgin Mary Ukrainian Catholic Church</b> (098-394-005) 8700 Railway Avenue Manse	PID 011-070-749 Parcel "One" (Explanatory Plan 24522) of Lots "A "and "B" Plan 4347 and Lot 26 of Plan 21100 Section 24 Block 4 North Range 7 West New Westminster District	<b>Ukrainian Catholic Episcopal Corp. of MB</b> 5180 Cantrell Road Richmond, B.C. V7C 3G8	97.65% 2,031.18 m <sup>2</sup>	2.35% 48.82 m <sup>2</sup>	75.6% of Manse Building 302.59 m <sup>2</sup>  100% of Religious Hall	24.4% of Manse Building 97.64 m <sup>2</sup>
<b>Bethany Baptist Church</b> 7000-821-001) 2680 Westminster Highway (Site Area 5.295 acres)	PID 018-604-897 Lot 1 Except: Part Dedicated Road on Plan LMP18317; Section 2 Block 4 North Range 4 West New Westminster District Plan LMP9648	<b>Bethany Baptist Church</b> 22680 Westminster Highway Richmond, B.C. V6V 1B7	42% 8,999.7 m <sup>2</sup> 2.224 acres	58% 12,427.9 m <sup>2</sup> 3.071 acres	100%  100%	0%
<b>BC Muslim Association</b> (025-243-080) 12300 Blundell Road (Site Area 4.78 Acres)	PID 011 053 569 Lot 5 Except: Part Subdivided by Plan 33568; Block "A" Section 19 Block 4 North Range 5 West New Westminster District Plan 4090	<b>BC Muslim Association</b> 12300 Blundell Road Richmond, B.C. V6W 1B3	43.6% 8,440 m <sup>2</sup> 2.086 acres	56.4% 10,903.97 m <sup>2</sup> 2.694 acres	100%  100%	0%

**SCHEDULE B to BYLAW 8935**

NAME, ROLL NO. & CIVIC ADDRESS	LEGAL DESCRIPTION OF PARCEL	MAILING ADDRESS	PROPORTION OF LAND EXEMPTED FROM TAXATION	PROPORTION OF LAND TAXABLE	PROPORTION OF IMPROVEMENTS EXEMPTED FROM TAXATION	PROPORTION OF IMPROVEMENT TAXABLE
<p><b>Canadian Martyrs Parish</b> (094-145-000) 5771 Granville Avenue</p>	<p>PID 003-894-266 Lot 610 Section 12 Block 4 North Range 7 West New Westminster District Plan 58494</p>	<p><b>Roman Catholic Archbishop of Vancouver</b> 5771 Granville Avenue Richmond, B.C. V7C 1E8</p>	<p>93% 9,034.3 m<sup>2</sup> 2.23 acres</p>	<p>7% 680 m<sup>2</sup> 0.17 acres</p>	<p>100%</p>	<p>0%</p>
<p><b>Church of Latter Day Saints</b> (074-575-000) 8440 Williams Road (Site Area 2.202 acres)</p>	<p>PID 009 210 890 Lot 2 Section 33 Block 4 North Range 6 West New Westminster District Plan 24922</p>	<p><b>Corp. of the President of the Lethbridge Stake of the Church of Jesus Christ of Latter-Day Saints</b> c/o LDS Church Tax Division #502 - 7136 50 E. North Temple Street Salt Lake City, Utah, 84150- 2201</p>	<p>90.8% 8,093.7 m<sup>2</sup> 2.00 acres</p>	<p>9.2% 817.5 m<sup>2</sup> 0.202 acres</p>	<p>100%</p>	<p>0%</p>

**PORTIONS OF LAND & IMPROVEMENTS  
FOR PLACE OF PUBLIC WORSHIP**

**SCHEDULE B to BYLAW 8935**

<b>NAME, ROLL NO. &amp; CIVIC ADDRESS</b>	<b>LEGAL DESCRIPTION OF PARCEL</b>	<b>MAILING ADDRESS</b>	<b>PROPORTION OF LAND EXEMPTED FROM TAXATION</b>	<b>PROPORTION OF LAND TAXABLE</b>	<b>PROPORTION OF IMPROVEMENTS EXEMPTED FROM TAXATION</b>	<b>PROPORTION OF IMPROVEMENT TAXABLE</b>
<b>Cornerstone Evangelical Baptist Church</b> (024-279-000) 12011 Blundell Road Church Parking	PID 002-555-310 South Half of South West Quarter Section 18 Block 4 North Range 5 West New Westminster District Except: Firstly: Part Dedicated Road on Plan 87640 Secondly: Parcel E (Bylaw Plan LMP4874) Thirdly: Parcel F (Bylaw Plan LMP12615) Fourthly: Part on SRW Plan 21735	<b>Cornerstone Evangelical Baptist Church of Vancouver</b> 7890 No. 5 Road Richmond, B.C. V6Y 2V2	10% 5,158.4 m <sup>2</sup>	90% 46,426.6 m <sup>2</sup>	100%	0%
<b>Dharma Drum Mountain Buddhist Association</b> (025-222-030) 8240 No. 5 Road Manse	PID 003-740-315 Lot 23 Section 19 Block 4 North Range 5 West New Westminster District Plan 55080	<b>Dharma Drum Mountain Buddhist Association</b> 8240 No. 5 Road Richmond, B.C. V6Y 2V4	34.8% 3,384 m <sup>2</sup> 0.836 acres	65.2% 6,333 m <sup>2</sup> 1.565 acres	71.8% 729.75 m <sup>2</sup>	28.2% 286.33 m <sup>2</sup>
<b>Fraserview Mennonite Brethren</b> (080-623-027) 11295 Mellis Drive (Site Area 2.79 Acres)	PID 000 471 780 That portion of Lot 176 Section 25 Block 5 North Range 6 West New Westminster District Plan 53633	<b>BC Conference of the Mennonite Brethren Churches</b> 11295 Mellis Drive Richmond, B.C. V5X 4K2	71.7% 8,077 m <sup>2</sup> 1.996 acres	28.3% 3,180.3 m <sup>2</sup> 0.794 acres	100%	0%

**PORTIONS OF LAND & IMPROVEMENTS  
FOR PLACE OF PUBLIC WORSHIP**

**SCHEDULE B to BYLAW 8935**

<b>NAME, ROLL NO. &amp; CIVIC ADDRESS</b>	<b>LEGAL DESCRIPTION OF PARCEL</b>	<b>MAILING ADDRESS</b>	<b>PROPORTION OF LAND EXEMPTED FROM TAXATION</b>	<b>PROPORTION OF LAND TAXABLE</b>	<b>PROPORTION OF IMPROVEMENTS EXEMPTED FROM TAXATION</b>	<b>PROPORTION OF IMPROVEMENT TAXABLE</b>
<b>Gilmore Park United Church</b> (097-837-001) 8060 No. 1 Road (Site Area 2.14 acres - including 8060 No. 1 Road)	PID 024-570-541 Strata Lot 1 Section 23 Block 4 North Range 7 West NWD Strata Plan LMS3968	<b>Congregation of the Gilmore Park United Church</b> 8060 No. 1 Road Richmond, B. C. V7C 1T9	36% 3,116.7 m <sup>2</sup> 0.77 acres	64% 5,543.6 m <sup>2</sup> 1.37 acres	100%	0%
<b>India Cultural Centre of Canada</b> (024-908-040) 8060 No 5 Road Manse & Parking	PID 004-328-850 Lot 19 Section 19 Block 4 North Range 5 West New Westminster District Plan 39242	<b>India Cultural Centre of Canada</b> 8600 No 5 Road Richmond, B.C. V6Y 2V4	43.9% 21,778.93 m <sup>2</sup>	56.1% 27,828.07 m <sup>2</sup>	Remaining portion of Building	100% of Manse 103.87 m <sup>2</sup>
<b>International Buddhist Society</b> (046-195-007) 9160 Steveston Highway Manse The land under the taxable improvements situated on this property shall also be assessed as taxable.	PID 026-438-160 Section 3 Block 3 North Range 6 West New Westminster District Plan BCP19994 Parcel 1	<b>International Buddhist Society</b> 9160 Steveston Highway Richmond, B.C. V7A 1M5	36.5% 16,458.69 m <sup>2</sup>	63.5% 28,622.31 m <sup>2</sup>	83.2% of remaining hall 3,132.4 m <sup>2</sup>  0% of farm buildings	16.8% of hall used for Manse and dining 632.0 m <sup>2</sup>  100% of farm buildings

**PORTIONS OF LAND & IMPROVEMENTS  
FOR PLACE OF PUBLIC WORSHIP**

**SCHEDULE B to BYLAW 8935**

NAME, ROLL NO. & CIVIC ADDRESS	LEGAL DESCRIPTION OF PARCEL	MAILING ADDRESS	PROPORTION OF LAND EXEMPTED FROM TAXATION	PROPORTION OF LAND TAXABLE	PROPORTION OF IMPROVEMENTS EXEMPTED FROM TAXATION	PROPORTION OF IMPROVEMENT TAXABLE
<p><b>Ling Yen Mountain Temple</b> (030-901-000) 10060 No. 5 Road (Site Area 4.916 Acres) Manse</p>	<p>PID 025-566-806 Lot 42 Except: Part Dedicated Road on Plan LMP22689, Section 31 Block 4 North Range 5 West New Westminster District Plan 25987</p>	<p><b>Ling Yen Mountain Temple</b> 10060 No. 5 Road Richmond, B.C. V7A 4C5</p>	<p>27.7% 5,502.6 m<sup>2</sup> 1.36 acres</p>	<p>72.3% 14,391.7 m<sup>2</sup> 3.556 acres</p>	<p>50.6% 1,199.3 m<sup>2</sup></p>	<p>49.4% 1,171.8 m<sup>2</sup></p>
<p><b>Nanaksar-Gurdwara-Gursikh Temple</b> (002-822-001) 88691 Westminster Highway (Site Area 14.88 Acres) Manse</p>	<p>PID 023 751 878 Lot 1 Section 6 Block 4 North Range 4 West New Westminster District Plan 33029</p>	<p><b>Nanaksar-Gurdwara-Gursikh Temple</b> 18691 Westminster Highway Richmond, B.C. V6V 1B1</p>	<p>16% 9,619.5 m<sup>2</sup> 2.377 acres</p>	<p>84% 50,597.7 m<sup>2</sup> 12.503 acres</p>	<p>86.9% of Manse 2,925.05 m<sup>2</sup>  100% of Religious Hall</p>	<p>13.1% of Manse 441.29 m<sup>2</sup></p>
<p><b>Parish of St. Alban's (Richmond)</b> (064-132-000) 7260 St. Alban's Road Manse</p>	<p>PID 013-077-911 Parcel One Section 16 Block 4 North Range 6 West New Westminster District Reference Plan 80504</p>	<p><b>Parish of St. Alban's (Richmond)</b> 7260 St. Alban's Road Richmond, B.C. V6Y 2K3</p>	<p>91.6% 4,464.1 m<sup>2</sup></p>	<p>8.4% 406.9 m<sup>2</sup></p>	<p>0% of Manse  100% of Religious Hall</p>	<p>100% of Manse 83.6 m<sup>2</sup></p>

**PORTIONS OF LAND & IMPROVEMENTS  
FOR PLACE OF PUBLIC WORSHIP**

**SCHEDULE B to BYLAW 8935**

<b>NAME, ROLL NO. &amp; CIVIC ADDRESS</b>	<b>LEGAL DESCRIPTION OF PARCEL</b>	<b>MAILING ADDRESS</b>	<b>PROPORTION OF LAND EXEMPTED FROM TAXATION</b>	<b>PROPORTION OF LAND TAXABLE</b>	<b>PROPORTION OF IMPROVEMENTS EXEMPTED FROM TAXATION</b>	<b>PROPORTION OF IMPROVEMENT TAXABLE</b>
<b>Parish of St. Anne's - Steveston, B.C.</b> (097-615-002) 4071 Francis Road Religious Hall Commercial Use	PID 002-456-320 Lot 2 of Section 23 Block 4 North Range 7 West New Westminster District Plan 70472	<b>Parish of St. Anne's</b> 4071 Francis Road Richmond, B.C. V7C 1J8	99.2% 3,067.86 m <sup>2</sup>	0.8% 24.14 m <sup>2</sup>	97.8% 1,090.66 m <sup>2</sup>	2.2% 24.14 m <sup>2</sup>
<b>Peace Evangelical Church</b> (025-231-041) 8280 No. 5 Road Manse	PID004-099-303 Lot 24 Section 19 Block 4 North Range 5 West New Westminster District Plan	<b>Peace Evangelical Church</b> 8280 No. 5 Road Richmond, B.C. V6Y 2V4	34.4% 3,614.3 m <sup>2</sup> 0.893 acres	65.6% 6,892.7 m <sup>2</sup> 1.703 acres	80.3% 715.7 m <sup>2</sup>	19.7% 175.3 m <sup>2</sup>
<b>Richmond Alliance Church</b> (047-535-044) 11371 No. 3 Road (Site Area 2.5 acres)	PID 004 113 331 South Half of 14 Section 5 Block 3 North Range 6 West New Westminster District Plan 4120	<b>Christian and Missionary Alliance (Canadian Pacific District)</b> 11371 No. 3 Road Richmond, B.C. V7A 1X3	80% 8,077.5 m <sup>2</sup> 1.996 acres	20% 2,030.5 m <sup>2</sup> 0.504 acres	100%	0%
<b>Richmond Baptist Church</b> (065-972-089) 6560 Blundell Road Manse and Parking	PID 006-457-118 Lot 43 Section 19 Block 4 North Range 6 West New Westminster District Plan 30356	<b>Richmond Baptist Church</b> 6640 Blundell Road Richmond, B.C. V7C 1H8	57% 1,151.4 m <sup>2</sup>	43% 868.6 m <sup>2</sup>	0% of Manse	100% of Manse 106.84 m <sup>2</sup>

PORTIONS OF LAND & IMPROVEMENTS  
FOR PLACE OF PUBLIC WORSHIP

SCHEDULE B to BYLAW 8935

NAME, ROLL NO. & CIVIC ADDRESS	LEGAL DESCRIPTION OF PARCEL	MAILING ADDRESS	PROPORTION OF LAND EXEMPTED FROM TAXATION	PROPORTION OF LAND TAXABLE	PROPORTION OF IMPROVEMENTS EXEMPTED FROM TAXATION	PROPORTION OF IMPROVEMENT TAXABLE
<b>Richmond Baptist Church</b> (066-062-000) 6560 Blundell Road Manse and Parking	PID 033-732-193 Section 19 Block 4 North Range 6 West New Westminster District Plan 71422 Parcel A	<b>Richmond Baptist Church</b> 6640 Blundell Road Richmond, B.C. V7C 1H8	Remaining portion of land	Land under manse	0% of Manse  100% of Religious Hall	100% of Manse
<b>Richmond Faith Fellowship</b> (085-780-002) 11960 Montego Street Manse <b>88</b>	PID 010-267-930 Lot A Except: Parcel E (Bylaw Plan LMP22889) Section 36 Block 5 North Range 6 West New Westminster District Plan 17398	<b>Northwest Canada Conference Evangelical Church</b> 11960 Montego Street Richmond, B.C. V6X 1H4	See Schedule A Page 4	See Schedule A Page 4	0%	100%
<b>Richmond Pentecostal Church</b> (060-287-008) 9260 Westminster Highway Manse and Parking	PID 004-140-125 Lot A Section 10 Block 4 North Range 6 West New Westminster District Plan 13172	<b>Pentecostal Assemblies of Canada</b> 9260 Westminster Highway. Richmond, B.C. V6X 1B1	30% Paved parking area behind building 652.2 m <sup>2</sup>	70% Non- parking area 1,521.8 m <sup>2</sup>	0%	100%
<b>Richmond Pentecostal Church</b> (060-300-000) 9300 Westminster Highway	PID 024-957-828 Lot 107 Section 10 Block 4 North Range 6 West New Westminster District Plan 64615	<b>Pentecostal Assemblies of Canada</b> 9300 Westminster Highway Richmond, B.C. V6X 1B1	58.7% 8,093.7 m <sup>2</sup> 2 acres	51.3% 5,690.3 m <sup>2</sup> 1.4 acres	100%	0%



SCHEDULE B to BYLAW 8935

NAME, ROLL NO. & CIVIC ADDRESS	LEGAL DESCRIPTION OF PARCEL	MAILING ADDRESS	PROPORTION OF LAND EXEMPTED FROM TAXATION	PROPORTION OF LAND TAXABLE	PROPORTION OF IMPROVEMENTS EXEMPTED FROM TAXATION	PROPORTION OF IMPROVEMENT TAXABLE
<p>The Science of Spirituality Eco Centre (045-488-098) Civic address: 11011 Shell Road Farm Land</p>	<p><b>PID 015-725-871</b> Parcel F (Reference Plan 2869) Section 2 Block 3 North Range 6 West New Westminster District Except: Part Dedicated Road on Plan LMP4152 <b>PID 013-082-566</b> North Easterly 5 and 1/5<sup>th</sup> Square Chains Section 2 Block 3 North Range 6 West New Westminster District Except: Part Dedicated Road by Plan LMP54152 <b>PID 015-342-433</b> Parcel D (Explanatory Plan 1980) Section 2 Block 3 North Range 6 West New Westminster District <b>PID 015-725-880</b> Parcel "G" (Reference Plan 2870) Section 2 Block 3 North Range 6 West New Westminster District</p>	<p>Science of Spirituality <b>SKRM Inc.</b> 9100 Van Horne Way Richmond, B.C. V6X 1W3</p>	<p>50% 385 m<sup>2</sup></p>	<p>50% 385 m<sup>2</sup></p>	<p>100%</p>	<p>0%</p>

**PORTIONS OF LAND & IMPROVEMENTS  
FOR PLACE OF PUBLIC WORSHIP**

**SCHEDULE B to BYLAW 8935**

<b>NAME, ROLL NO. &amp; CIVIC ADDRESS</b>	<b>LEGAL DESCRIPTION OF PARCEL</b>	<b>MAILING ADDRESS</b>	<b>PROPORTION OF LAND EXEMPTED FROM TAXATION</b>	<b>PROPORTION OF LAND TAXABLE</b>	<b>PROPORTION OF IMPROVEMENTS EXEMPTED FROM TAXATION</b>	<b>PROPORTION OF IMPROVEMENT TAXABLE</b>
<b>The Shia Muslim Community of British Columbia (024-941-069) 8580 No. 5 Road (Site Area 9.8 acres)</b>	PID 004-884-850 Lot 20 Section 19 Block 4 North Range 5 West New Westminster District Plan 39242	<b>The Shia Muslim Community of British Columbia 8580 No. 5 Road Richmond, B.C. V6Y 2V4</b>	38.1% 15,117.2 m <sup>2</sup> 3.736 acres	61.9% 24,512.8 m <sup>2</sup> 6.064 acres	100%	0%
<b>South Arm United Church (047-431-056) 11051 No. 3 Road (Site Area 6.42 acres)</b>	PID 015 438 562 Parcel "E" (Explanatory Plan 21821) of Lots 1 and 2 of Parcel "A" Section 5 Block 3 North Range 6 West New Westminster District Plan 4120 EXCEPT: FIRSTLY: Part Subdivided by Plan 29159 AND SECONDLY: Parcel "D" (Bylaw Plan 79687)	<b>Congregation of the South Arm United Church of Canada 11051 No. 3 Road Richmond, B.C. V7A 1X3</b>	31.6% 8,093.7 m <sup>2</sup> 2 acres	68.4% 17,496.3 m <sup>2</sup> 4.42 acres	100%	0%
<b>St. Gregory Armenian Apostolic Church of BC (018-330-000) 13780 Westminster Highway</b>	PID 002-946-068 Lot "A" (RD 190757) Section 8 Block 4 North Range 5 West New Westminster District Plan 12960	<b>Armenian Apostolic Church of British Columbia 13780 Westminster Highway Richmond, B.C. V6V 1A2</b>	95% 2,505.15 m <sup>2</sup>	5% 131.85 m <sup>2</sup>	100%	0%

**PORTIONS OF LAND & IMPROVEMENTS  
FOR PLACE OF PUBLIC WORSHIP**

**SCHEDULE B to BYLAW 8935**

<b>NAME, ROLL NO. &amp; CIVIC ADDRESS</b>	<b>LEGAL DESCRIPTION OF PARCEL</b>	<b>MAILING ADDRESS</b>	<b>PROPORTION OF LAND EXEMPTED FROM TAXATION</b>	<b>PROPORTION OF LAND TAXABLE</b>	<b>PROPORTION OF IMPROVEMENTS EXEMPTED FROM TAXATION</b>	<b>PROPORTION OF IMPROVEMENT TAXABLE</b>
<b>St. Joseph The Worker Parish</b> (099-300-034) 4451 Williams Road (Site Area 8.268 acres) 3.26 and 5.00 acres	PID 010 887 725 Parcel "C" (Explanatory Plan 8670) of Lots 3 and 4 Except: Part Subdivided by Plan 30525; Section 26 Block 4 North Range 7 West New Westminster District Plan 3139	<b>Roman Catholic Archbishop of Vancouver</b> St. Joseph the Worker Parish 4451 Williams Road Richmond, B.C. V7E 1J7	38.8% (School portion exempted under Schedule C) 9,397.07 m <sup>2</sup> 2.32 acres	61.2% 14,838.13 m <sup>2</sup> 3.67 acres	60% 635.4 m <sup>2</sup>	40% 423.6 m <sup>2</sup>
<b>St. Monica's Parish</b> (040-800-004) 2011 Woodhead Road (Site Area 1.60 acres) Manse and Hall	PID 024-840-319 Lot A Section 31 Block 5 North Range 5 West New Westminster District Plan LMP47203	<b>Roman Catholic Archbishop of Vancouver</b> St. Monica's Parish 12011 Woodhead Road Richmond, B.C. V6V 1G2	Note: The land under the manse is exempt; the manse itself is not exempt. 73.35% 4,744.33 m <sup>2</sup> 1.17 acres	Note: The land under the manse is exempt; the manse itself is not exempt. 26.65% 1,723.67 m <sup>2</sup> 0.43 acres	0% of Manse  100% of Religious Hall	100% of Manse 196.8 m <sup>2</sup>
<b>St. Paul's Roman Catholic Parish</b> (067-043-063) 8251 St. Alban's Road (Site Area 4.77 acres)	PID 010 900 691 Lot 15 Except: Firstly: Part Dedicated as Road on Plan 20753, Secondly; Part Subdivided by Plan 58438; Section 21 Block 4 North Range 6 West New Westminster District Plan 3238	<b>Catholic Independent Schools of Vancouver Archdiocese</b> St. Paul's Roman Catholic Parish 8251 St. Alban's Road Richmond, B.C. V6Y 2L2	52.5% 10,112.8 m <sup>2</sup> 2.5 acres	47.5% 9,133.2 m <sup>2</sup> 2.27 acres	100%	0%

**PORTIONS OF LAND & IMPROVEMENTS  
FOR PLACE OF PUBLIC WORSHIP**

**SCHEDULE B to BYLAW 8935**

<b>NAME, ROLL NO. &amp; CIVIC ADDRESS</b>	<b>LEGAL DESCRIPTION OF PARCEL</b>	<b>MAILING ADDRESS</b>	<b>PROPORTION OF LAND EXEMPTED FROM TAXATION</b>	<b>PROPORTION OF LAND TAXABLE</b>	<b>PROPORTION OF IMPROVEMENTS EXEMPTED FROM TAXATION</b>	<b>PROPORTION OF IMPROVEMENT TAXABLE</b>
<b>Steveston Buddhist Temple</b> (087-401-000) 4360 Garry Street (Site Area 4.53 acres)	PID 001 235 265 Lot 132 Except: Firstly: Part Road on Plan LMP20538, Secondly: Part Subdivided by Plan LMP25471, Section 2 Block 3 North Range 7 West New Westminster District Plan 40449	<b>Steveston Buddhist Temple</b> 4360 Garry Street Richmond, B.C. V7E 2V2	44.15% 8,093.7 m <sup>2</sup> 2 acres	55.85% 10,238.56 m <sup>2</sup> 2.53 acres	100%	0%
<b>Thrangu Monastery Association</b> (025-193-000) 8140 No. 5 Road Manse	PID 027-242-838 Lot A Section 19 Block 4N Range 5W New Westminster District Plan BCP32842	<b>Thrangu Monastery Association</b> 8140 No. 5 Road Richmond, B.C. V6Y 2V4	0% of land beneath the dormitory 59.55% 11,421.8 m <sup>2</sup> 2.82 acres	100% of land beneath the dormitory 40.45% 7,759.2 m <sup>2</sup> 1.92 acres	76.3% 2,060.1 m <sup>2</sup>	23.7% 639 m <sup>2</sup>
<b>Thrangu Monastery Association</b> (025-193-000) & (025-202-011) - Combined 8140/8160 No. 5 Road	PID 027-242-838 Lot A Section 19 Block 4N Range 5W New Westminster District Plan BCP32842	<b>Thrangu Monastery Association</b> 8140 No. 5 Road Richmond, B.C. V6Y 2V4	59.55% 11,421.8 m <sup>2</sup> 2.82 acres	40.45% 7,759.2 m <sup>2</sup> 1.92 acres	100% of the shed used to store religious artefacts	0%

**PORTIONS OF LAND & IMPROVEMENTS  
FOR PLACE OF PUBLIC WORSHIP**

**SCHEDULE B to BYLAW 8935**

<b>NAME, ROLL NO. &amp; CIVIC ADDRESS</b>	<b>LEGAL DESCRIPTION OF PARCEL</b>	<b>MAILING ADDRESS</b>	<b>PROPORTION OF LAND EXEMPTED FROM TAXATION</b>	<b>PROPORTION OF LAND TAXABLE</b>	<b>PROPORTION OF IMPROVEMENTS EXEMPTED FROM TAXATION</b>	<b>PROPORTION OF IMPROVEMENT TAXABLE</b>
<b>Towers Baptist Church</b> (070-101-000) 10311 Albion Road (Site Area 2.148 acres) Manse	PID 000 565 318 Parcel "A" Except Part on Plan 32239 Section 26 Block 4 North Range 6 West New Westminster District Plan 22468	<b>New Wineskins Society</b> 10311 Albion Road Richmond, B.C. V7A 3E5	78.9% 7,002.4 m <sup>2</sup> 1.73 acres	21.1% 1,872.6 m <sup>2</sup> 0.418 acres	0% of Manse  100% of Religious Hall	100% Manse 162.6 m <sup>2</sup>
<b>Trinity Lutheran Church Hall</b> 764-438-000) 7100 Granville avenue Manse and Hall	PID 025-555-669 Section 17 Block 4 North Range 6 West Plan BCP3056 Parcel A	<b>Trinity Lutheran Church – Richmond</b> 7100 Granville Avenue Richmond, B.C. V6Y 1N8	86.9% 6,000.52	13.1% Manse 891.68 m <sup>2</sup> Hall 11.8 m <sup>2</sup>	0% of Manse  98.7% of Religious Hall 1,853.5 m <sup>2</sup>	100% of Manse 142.5 m <sup>2</sup>  1.3% of Religious Hall 23.5 m <sup>2</sup>
<b>Vancouver International Buddhist Progress Society</b> (082-304-006) 8271 Cambie Road (Site Area 0.757 acres)	PID 00-316-002 9 Section 28 Block 5 North Range 6 West Plan 7532	<b>Vancouver International Buddhist Progress Society</b> 6680 – 8181 Cambie Road Richmond, B.C. V6X 1J8	45% 1,378.35 m <sup>2</sup> 0.34 acres	55% 1,684.65 m <sup>2</sup> 0.417 acres	N/A	N/A

**PORTIONS OF LAND & IMPROVEMENTS  
FOR PLACE OF PUBLIC WORSHIP**

**SCHEDULE B to BYLAW 8935**

<b>NAME, ROLL NO. &amp; CIVIC ADDRESS</b>	<b>LEGAL DESCRIPTION OF PARCEL</b>	<b>MAILING ADDRESS</b>	<b>PROPORTION OF LAND EXEMPTED FROM TAXATION</b>	<b>PROPORTION OF LAND TAXABLE</b>	<b>PROPORTION OF IMPROVEMENTS EXEMPTED FROM TAXATION</b>	<b>PROPORTION OF IMPROVEMENT TAXABLE</b>
<b>Vancouver International Buddhist Progress Society (082-265-059) 6680 – 8181 Cambie Road Manse</b>	PID 018-553-591 Strata Lot 59 Section 28 Block 5 North Range 6 West New Westminster District Plan Strata Plan LMS1162	<b>Vancouver International Buddhist Progress Society</b> 6680 – 8181 Cambie Road Richmond, B.C. V6X 1J8	89.45% 1,182.05 m <sup>2</sup>	11.55% 139.4 m <sup>2</sup>	0% of Manse Remaining Religious Hall	100% Manse 139.4 m <sup>2</sup>
<b>Vancouver International Buddhist Progress Society (082-265-060) 6690 – 8181 Cambie Road</b>	PID 018-553-605 Strata Lot 60 Section 28 Block 5 North Range 6 West New Westminster District Plan Strata Plan LMS1162	<b>Vancouver International Buddhist Progress Society</b> 6680 – 8181 Cambie Road Richmond, B.C. V6X 1J8	Included in Above Calculation	Included in Above Calculation	Included in Above Calculation	Included in Above Calculation
<b>Vedic Cultural Society of BC (025-212-021) 8200 No 5 Road</b>	PID 011-053-551 South Half Lot 3 Block A Section 19 Block 4 North Range 5 West New Westminster District Plan 4090	<b>Vedic Cultural Society of BC</b> 8200 No 5 Road Richmond, B.C. V6Y 2V4	88% 8,883.6 m <sup>2</sup>	12% 1,211.4 m <sup>2</sup>	99.1% 2,144.6 m <sup>2</sup>	0.9% 18.9 m <sup>2</sup>

**SCHEDULE C to BYLAW 8935**

NAME, ROLL NO. & CIVIC ADDRESS	LEGAL DESCRIPTION OF PROPERTY	MAILING ADDRESS	PROPORTION OF LAND EXEMPTED FROM TAXATION	PROPORTION OF LAND TAXABLE
<p><b>Choice School For Gifted Children</b> (001-870-000) 20451 Westminster Highway (Site area: 0.35 ha (0.862 acres))</p>	<p>PID 003-934-268 Lot 78 Section 4 Block 4 North Range 4 West New Westminster District Plan 1593</p>	<p><b>Choice School For Gifted Children</b> 20451 Westminster Highway Richmond, B.C. V6V 1B1</p>	<p>100% 3,552 m<sup>2</sup> 0.862 acres</p>	<p>0%</p>
<p><b>Choice School For Gifted Children</b> (001-871-004) 20411 Westminster Highway</p>	<p>PID 003-937-160 Lot 79 Section 4 Block 4 North Range 4 West New Westminster District Plan 1593</p>	<p><b>Choice School For Gifted Children</b> 20451 Westminster Highway Richmond, B.C. V6V 1B3</p>	<p>100% 3,422 m<sup>2</sup> 0.846 acres</p>	<p>0%</p>
<p><b>Cornerstone Christian Academy School</b> (024-279-000) 12011 Blundell Road (Site area: 11,104 square feet)</p>	<p>PID 002-555-310 South Half of the South West Quarter Section 18 Block 4 North Range 5 West New Westminster District Except Firstly: Part Dedicated Road on Plan NWP87640 Secondly: Parcel E (Bylaw LMP4874) Thirdly: Parcel F (Bylaw Plan MP12615) Fourthly: Part on SRW Plan 21735</p>	<p><b>Cornerstone Evangelical Baptist Church of Vancouver</b> 2642 45th Avenue East Vancouver, B.C. V5R 3C1</p>	<p>100% (School portion: 2% of total property) 1,031.6 m<sup>2</sup></p>	<p>0%</p>

**SCHEDULE C to BYLAW 8935**

NAME, ROLL NO. & CIVIC ADDRESS	LEGAL DESCRIPTION OF PROPERTY	MAILING ADDRESS	PROPORTION OF LAND EXEMPTED FROM TAXATION	PROPORTION OF LAND TAXABLE
<p><b>Muslim School of B.C.</b> (025-243-080) 12300 Blundell Road (Site area: 1.09 ha (2.69 acres))</p>	<p>PID 011-053-569 Lot 5, Except: Part Subdivided by Plan 33568, Block "A" Section 19 Block 4 North Range 5 West New Westminster District, Plan 4090</p>	<p><b>B.C. Muslim Association</b> 12300 Blundell Road Richmond, B.C. V6W 1B3</p>	<p>100% (56.4% of total property) 10,903.97 m<sup>2</sup> 2.694 acres</p>	<p>0%</p>
<p><b>Richmond Christian School</b> (099-076-081) 5240 Woodwards Road (Site area: 0.971 ha (2.4 acres))</p>	<p>PID 002-145-057 Lot 137 Except: Part Subdivided by Plan 70297 Section 25 Block 4 North Range 7 West New Westminster District Plan 56073</p>	<p><b>Richmond Christian School Association</b> 5240 Woodwards Road Richmond, B.C. V7E 1H1</p>	<p>100% 9,751 m<sup>2</sup> 2.4 acres</p>	<p>0%</p>
<p><b>Richmond Christian School</b> (030-887-000) 10260 No. 5 Road (Site area: 2.23 ha (5.52 acres))</p>	<p>PID 027-072-657 Section 31 Block 4 North Range 5 West New Westminster District Plan BCP 30119</p>	<p><b>Richmond Christian School Association</b> 10260 No. 5 Road Richmond, B.C. V7A 4E5</p>	<p>47.4% 10,598.5 m<sup>2</sup> 2.616 acres</p>	<p>52.6% 11,755.5 m<sup>2</sup> 2.904 acres</p>



**SCHEDULE C to BYLAW 8935**

NAME, ROLL NO. & CIVIC ADDRESS	LEGAL DESCRIPTION OF PROPERTY	MAILING ADDRESS	PROPORTION OF LAND EXEMPTED FROM TAXATION	PROPORTION OF LAND TAXABLE
<p><b>Richmond Jewish Day School</b> (025-151-060) 8760 No. 5 Road (Site area: 0.95 ha (2.349 acres))</p>	<p>PID 000-676-811 Lot 3 Except: Firstly, Parcel "A" (Reference Plan 8809) Secondly; Parcel "B" (Explanatory Plan 10524), Section 19 Block 4 North Range 5 West New Westminster District Plan 5239</p>	<p><b>Richmond Jewish Day School Society of B.C. Inc.</b> 8760 No. 5 Road Richmond, B.C. V6Y 2V4</p>	<p>56.8% 5,396.7 m<sup>2</sup> 1.334 acres</p>	<p>43.2% 4,104.3 m<sup>2</sup> 1.015 acres</p>
<p><b>St. Joseph the Worker School</b> 999-300-034) 4451 Williams Road (Site area: [3.346 ha (8.268 acres)] 1.319 ha (3.26 acres) and 2.0235 ha (5.00 acres))</p>	<p>PID 010-887-725 Parcel "C" (Explanatory Plan 8670) Lots 3 and 4 Except: Part Subdivided by Plan 30525; Section 26 Block 4 North Range 7 West New Westminster District Plan 3139</p>	<p><b>Roman Catholic Archbishop of Vancouver</b> St. Joseph's Parish 4451 Williams Road Richmond, B.C. V7E 1J7</p>	<p>100% (additional to Schedule B) 9,198.8 m<sup>2</sup> 2.27 acres</p>	<p>0% (Fully exempt for school portion)</p>

## SCHEDULE D to BYLAW 8935

ROLL NO. & CIVIC ADDRESS	LEGAL DESCRIPTION OF PROPERTY	PORTION OF LAND AND IMPROVEMENT EXEMPTED FROM TAXATION	TENANTS MAILING ADDRESS
(057-573-004) 7900 Alderbridge Way	PID 000 658 766 Lot 39 Section 5 Block 4 North Range 6 West New Westminster District Plan 34152	That portion of the property occupied by the Ismaili Jamatkama and Centre	<b>The Ismaili Jamatkama and Centre</b> 4010 Canada Way Burnaby, B.C. V5G 1G8
(057-614-000) 200 – 7451 Elmbridge Way	PID 007-501-129 Lot 87 Section 5 Block 4 North Range 6 West New District Plan 36964	That portion of the property occupied by the Richmond Emmanuel Church	<b>Richmond Emmanuel Church</b> 200 – 7451 Elmbridge Way Richmond, B.C. V6X 1B8
(136-467-527) 3211 Grant McConachie Way	PID 009-025-103 Lot 58 Sections 14, 15, 16, 17, 20, 21, 23 and 29 Block 5 North Range 7 West New Westminster District Plan 29409	That portion of the property occupied by Vancouver Airport Chaplaincy	<b>Vancouver Airport Chaplaincy</b> C2154 - 3211 Grant McConachie Way Richmond, B.C. V7B 0A4

**CHARITABLE, PHILANTHROPIC & OTHER  
NOT-FOR-PROFIT – ELDERLY CITIZENS HOUSING  
(PROVINCIAL ASSISTANCE)**

**SCHEDULE E to BYLAW 8935**

ROLL NO. & CIVIC ADDRESS	LEGAL DESCRIPTION OF PROPERTY	OWNER/HOLDER'S MAILING ADDRESS
(086-938-001) 11820 No. 1 Road	PID 001 431 030 Lot 2 Section 2 Block 3 North Range 7 West NWD Plan 69234	<b>Anavets Senior Citizens Housing Society</b> #200 - 951 East 8th Avenue Vancouver, B.C. V5T 4L2
(087-360-001) 11771 Fentiman Place	PID 016 621 662 Lot "A" Section 2 Block 3 North Range 7 West NWD Plan 87236 OIC #644	<b>Richmond Health Services Society (Inc. No. 367175)</b> 11771 Fentiman Place Richmond, B.C. V7E 3M4

## SCHEDULE F to BYLAW 8935

ROLL NO. & CIVIC ADDRESS	LEGAL DESCRIPTION OF PROPERTY	OWNER/HOLDER'S MAILING ADDRESS
(059-905-125) 8300 Cook Road	PID 023-800-496 Strata Lot 125 Section 9 Block 4 North Range 6 West new Westminster District Strata Plan LMS2845 together with an interest in the common property in proportion to the unit entitlement of the strata lot as shown on form 1	<b>Cook Road Children's Centre</b> Society of Richmond Children's Centres 110 – 6100 Bowling Green Road Richmond, B.C. V6Y 4G2
(058-885-000) 6531 Azure Road	PID 003 680 100 Lot 525 Section 7 Block 4 North Range 6 West NWD Plan 25611	<b>Development Disabilities Association</b> 100 – 3851 Shell Road Richmond, B.C. V6X 2W2
(067-321-001) 1400 Robinson Road	PID 009 826 386 Lot 80 Except. Part Subdivided by Plan 81951, Section 21 Block 4 North Range 6 West NWD Plan 12819	<b>Development Disabilities Association</b> 100 – 3851 Shell Road Richmond, B.C. V6X 2W2
(094-391-000) 7611 Langton Road	PID 004 700 368 Lot 11 Section 13 Block 4 North Range 7 West NWD Plan 19107	<b>Development Disabilities Association</b> 100 – 3851 Shell Road Richmond, B.C. V6X 2W2
(099-371-000) 4811 Williams Road	PID 004 864 077 Lot 4 Section 26 Block 4 North Range 7 West NWD Plan 17824	<b>Greater Vancouver Community Service Society</b> Attention: Mary Norris 500 – 1212 W. Broadway Vancouver, B.C. V6H 3V1
(080-622-000) 11331 Mellis Drive	PID 004 107 292 Lot 175 Section 25 Block 5 North Range 6 West NWD Plan 53633	<b>Pinegrove Place</b> Mennonite Care Home Society of Richmond 11331 Mellis Drive Richmond, B.C. V6X 1L8

**CHARITABLE, PHILANTHROPIC & OTHER  
NOT-FOR-PROFIT – COMMUNITY CARE OR  
ASSISTED LIVING**

**SCHEDULE F to BYLAW 8935**

ROLL NO. & CIVIC ADDRESS	LEGAL DESCRIPTION OF PROPERTY	OWNER/HOLDER'S MAILING ADDRESS
(099-561-000) 9580 Pendleton Road	PID 003 751 678 Lot 450 Section 26 Block 4 North Range 7 West NWD Plan 66281	<b>Richmond Society for Community Living</b> 170 – 7000 Minoru Boulevard Richmond, B.C. V6Y 3Z5
(064-762-037) 303 – 7560 Moffatt Road	PID 014-890-305 Strata Lot 37 Section 17 Block 4 North Range 6 West New Westminster District Strata Plan NW3081	<b>Richmond Society for Community Living</b> 170 – 7000 Minoru Boulevard Richmond, B.C. V6Y 3Z5
(087-058-109) 71-11020 No. 1 Road	PID 013-396-901 Strata Lot 9 Section 2 Block 3 North Range 7 West New Westminster District Strata Plan NW2952	<b>Richmond Society for Community Living</b> 170 – 7000 Minoru Boulevard Richmond, B.C. V6Y 3Z5
403-370-125) 5635 Steveston Highway	PID 004-866-029 Lot 910 Section 36 Block 4 North Range 7 West New Westminster District Plan 56866	<b>Richmond Society for Community Living</b> 170 – 7000 Minoru Boulevard Richmond, B.C. V6Y 3Z5
(097-575-028) 4433 Francis Road	PID 003-887-022 Lot 890 Section 23 Block 4 North Range 7 West New Westminster District Plan 66590	<b>Richmond Society for Community Living</b> 170 – 7000 Minoru Boulevard Richmond, B.C. V6Y 3Z5
(090-515-105) 5862 Dover Crescent	PID 023-648-058 Strata Lot 105 Section 1 Block 4 North Range 7 West New Westminster District Strata Plan LMS2643	<b>Riverside Children's Centre</b> Developmental Disability Association 100 – 3851 Shell Road Richmond, B.C. V6X 2W2

**CHARITABLE, PHILANTHROPIC & OTHER  
NOT-FOR-PROFIT – COMMUNITY CARE OR  
ASSISTED LIVING**

**SCHEDULE F to BYLAW 8935**

ROLL NO. & CIVIC ADDRESS	LEGAL DESCRIPTION OF PROPERTY	OWNER/HOLDER'S MAILING ADDRESS
(065-571-000) 6260 Blundell Road	PID 005 146 135 Lot "A" (RD135044) Section 19 Block 4 North Range 6 West New Westminster District Plan 48878	<b>Rosewood Manor</b> Richmond Intermediate Care Society 6260 Blundell Road Richmond, B.C. V7C 5C4
(093-050-002) 6011 Blanshard Drive	PID 019-052-685 Lot 2 Section 10 Block 4 North Range 7 West New Westminster District Plan LMP19283	<b>Terra Nova Children's Centre</b> Society of Richmond Children's Centres 110 – 6100 Bowling Green Road Richmond, B.C. V6Y 4G2
(089-830-129) 5500 Andrews Road, Unit 100	PID 023-684-801 Strata Lot 129 Section 12 Block 3 North Range 7 West New Westminster District Strata Plan LMS2701	<b>Treehouse Learning Centre</b> Richmond Society for Community Living 170 – 7000 Minoru Boulevard Richmond, B.C. V6Y 3Z5

**CHARITABLE, PHILANTHROPIC & OTHER  
NOT-FOR-PROFIT – ELDERLY CITIZENS HOUSING**

**SCHEDULE G to BYLAW 8935**

<b>ROLL NO. &amp; CIVIC ADDRESS</b>	<b>LEGAL DESCRIPTION OF PROPERTY</b>	<b>OWNER/HOLDER'S MAILING ADDRESS</b>
(094-282-297) 7251 Langton Road	PID 003 460 525 Lot 319 Section 13 Block 4 North Range 7 West NWD Plan 49467	Richmond Legion Senior Citizen Society #800 – 7251 Langton Road. Richmond, B.C. V7C 4R6

**SCHEDULE H to BYLAW**

ROLL NO. & CIVIC ADDRESS	LEGAL DESCRIPTION OF PROPERTY	PORTION OF LAND AND IMPROVEMENT EXEMPTED FROM TAXATION	OWNER/HOLDER (MAILING ADDRESS)
(056-610-001) 8911 Westminster Highway	PID 017 240 107 Lot 1 Sections 3 and 4 Block 4 North Range 6 West NWD Plan LMP 00069	100%	<b>Canadian Mental Health Association</b> 7351 Elmbridge Way Richmond, B.C. V6X 1B8
(064-810-001) 7000 Minoru Boulevard	PID 018 489 613 Lot 1 Section 17 Block 4 North Range 6 West NWD Plan LMP 12593	100%	<b>Richmond Caring Place</b> 140 – 7000 Minoru Boulevard Richmond, B.C. V6Y 3Z5
(057-572-000) Unit 100 – 5671 No. 3 Road	PID 003-698-009 Lot 34 Section 5 Block 4 North Range 6 West Plan 32827	That portion of the property occupied by the Richmond Centre for Disabilities	<b>Richmond Centre for Disabilities</b> 100 – 5671 No. 3 Road Richmond, B.C. V6X 2C7
(067-813-000) 8660 Ash Street	PID 017-854-997 Lot C Section 22 Block 4 North Range 6 West Plan 2670	Exempting that portion of the property occupied by the Richmond Family Place	<b>Richmond Family Place</b> 8660 Ash Street Richmond, B.C. V6Y 2S3
(057-902-800) 6111 River Road	PID 027-090-434 Lot 8 Section 6 Block 4 North Range 6 West Plan BCP30383	That portion of the property occupied by the BC Sport Agency Society	<b>BC Sport Agency Society</b>



SCHEDULE I to BYLAW

ROLL NO. & CIVIC ADDRESS	LEGAL DESCRIPTION OF PROPERTY	PORTION OF LAND AND IMPROVEMENT EXEMPTED FROM TAXATION	OWNER/HOLDER (MAILING ADDRESS)
(097-842-000) 4780 Blundell Road	PID 001-145-801 Lot 2 Block 4 North Range 7 West New Westminster District Plan 3892	That portion of the property occupied by Girl Guides of Canada	<b>Girl Guides of Canada</b> 4780 Blundell Road Richmond, B.C. V7C 1G9
(083-465-000) 7411 River Road	PID 007 206 518 Lot "N" Except: Part Subdivided by Plan 35001, Fractional Section 6 and of Sections 5, 7 and 8 Block 4 North Range 6 West and of Fractional Section 32 Block 5 North Range 6 West New Westminster District Plan 23828 (see R083-466-000, R083-467-000, R083-467-505 for remainder)	That portion of the property occupied by Navy League of Canada National Council	<b>Navy League of Canada National Council</b> c/o Richmond/Delta Branch Box 43130 Richmond, B.C. V6Y 3Y3
(054-767-404) 11851 Westminster Highway	PID 013 096 435 Section 1 Block 4 North Range 6 West Except: Firstly: Part Shown on Plan 4772, Secondly: Part on Highway Plan 21735, Thirdly: Part on SRW Plan 54042 New Westminster District	That portion of the property occupied by Richmond Kinsmen Club	<b>Richmond Kinsmen Club</b> 6911 No. 3 Road Richmond, B.C. V6Y 2C1
(059-477-003) 6133 Bowling Green Road	PID 009 300 261 Lot 26, Except that part in Plan LMP39941 Section 8 Block 4 North Range 6 West New Westminster District Plan 24068	That portion of the property occupied by Richmond Lawn Bowling Club	<b>Richmond Lawn Bowling Club</b> 7321 Westminster Highway Richmond, B.C. V6X 1A3

SCHEDULE I to BYLAW

ROLL NO. & CIVIC ADDRESS	LEGAL DESCRIPTION OF PROPERTY	PORTION OF LAND AND IMPROVEMENT EXEMPTED FROM TAXATION	OWNER/HOLDER (MAILING ADDRESS)
(082-479-000) 7760 River Road	PID 009 311 998 Lot 2 Except: Firstly; Part Subdivided by Plan 28458; Secondly; Parcel "C" (Bylaw Plan 62679); Thirdly: Parcel G (Bylaw Plan 80333); Sections 29 and 32 Block 5 North Range 6 West New Westminster District Plan 24230	That portion of the property occupied by Richmond Rod and Gun Club	<b>Richmond Rod and Gun Club</b> P.O. Box 26551 Blundell Centre Post Office Richmond, B.C. V7C 5M9
(059-216-001) 6820 Gilbert Road	PID 017 844 525 Lot A Section 8 Block 4 North Range 6 West, New Westminster District Plan LMP 5323	That portion of the property occupied by Richmond Tennis Club	<b>Richmond Tennis Club</b> 6820 Gilbert Road Richmond, B.C. V7C 3V4
(088-590-001) 5540 Hollybridge Way	PID 007 250 983 Lot 73 Except: Part Subdivided by Plan 48002; Sections 5 and 6 Block 4 North Range 6 West New Westminster District Plan 36115	That portion of the property occupied by Richmond Winter Club	<b>Richmond Winter Club</b> 5540 Hollybridge Way Richmond, B.C. V7C 4N3
(088-500-046) 2220 Chatham Street	PID 004-276-159 Block 3 N Range 7W Section 4 Parcel D, Except Plan REF 43247, EXP 60417, REF 10984 File NO 1000-14-045	That portion of the property occupied by Scotch Pond Heritage Cooperative	<b>Scotch Pond Heritage Cooperative</b> 3811 Moncton Street Richmond, B.C. V7E 3A0

SCHEDULE J to BYLAW

ROLL NO. & CIVIC ADDRESS	LEGAL DESCRIPTION OF PROPERTY	PORTION OF LAND AND IMPROVEMENT EXEMPTED FROM TAXATION	OWNER/HOLDER (MAILING ADDRESS)
(085-643-001) Unit 140-160 11590 Cambie Road	PID 018-844-456 Lot C Section 36 Block 5 North Range 6 West Plan LMP17749 Except Plan BCP 14207	That portion of the property occupied by Richmond Public Library	<b>Richmond Public Library</b> Cambie Branch Unit 150 - 11590 Cambie Road Richmond, B.C. V6X 3Z5
(044-761-005) 11688 Steveston Highway	PID 023-710-047 Lot 1 Section 1 Block 3 North Range 6 West Plan 32147	That portion of the property occupied by Richmond Public Library	<b>Richmond Public Library</b> Ironwood Branch 11688 Steveston Highway, Unit 8200 Richmond, B.C. V7A 1N6
(031-968-086) 14740 Triangle Road	PID 023-510-692 Lot 2 Section 33 Block 4 North Range 5 West NWD Plan LMP29486	That portion of the property occupied by City of Richmond	<b>City of Richmond</b> 6911 No. 3 Road Richmond, B.C. V6Y 2C1
(031-969-003) 14300 Entertainment Boulevard	PID 023-672-269 Lot C Section 33 Block 4 North Range 5 West NWD Plan LMP31752	That portion of the property occupied by City of Richmond	<b>City of Richmond</b> 6911 No. 3 Road Richmond, B.C. V6Y 2C1
(057-902-800) 6111 River Road	PID 027-090-434 Lot 8 Section 6 Block 4 North Range 6 West Plan BCP30383	That portion of the property occupied by Richmond Oval Corporation	<b>City of Richmond</b> 6911 No. 3 Road Richmond, B.C. V6Y 2C1
(051-557-060) 12071 No. 5 Road	PID 013-082-531 Section 12 Block 3 North Range 6 West NWD Plan 15624 Parcel A-J, Part NE 1/4, Ref 15624, Ref 8114 File No. 1000- 05-021	That portion of the property occupied by Richmond Animal Protection Society	<b>City of Richmond</b> 6911 No. 3 Road Richmond, B.C. V6Y 2C1