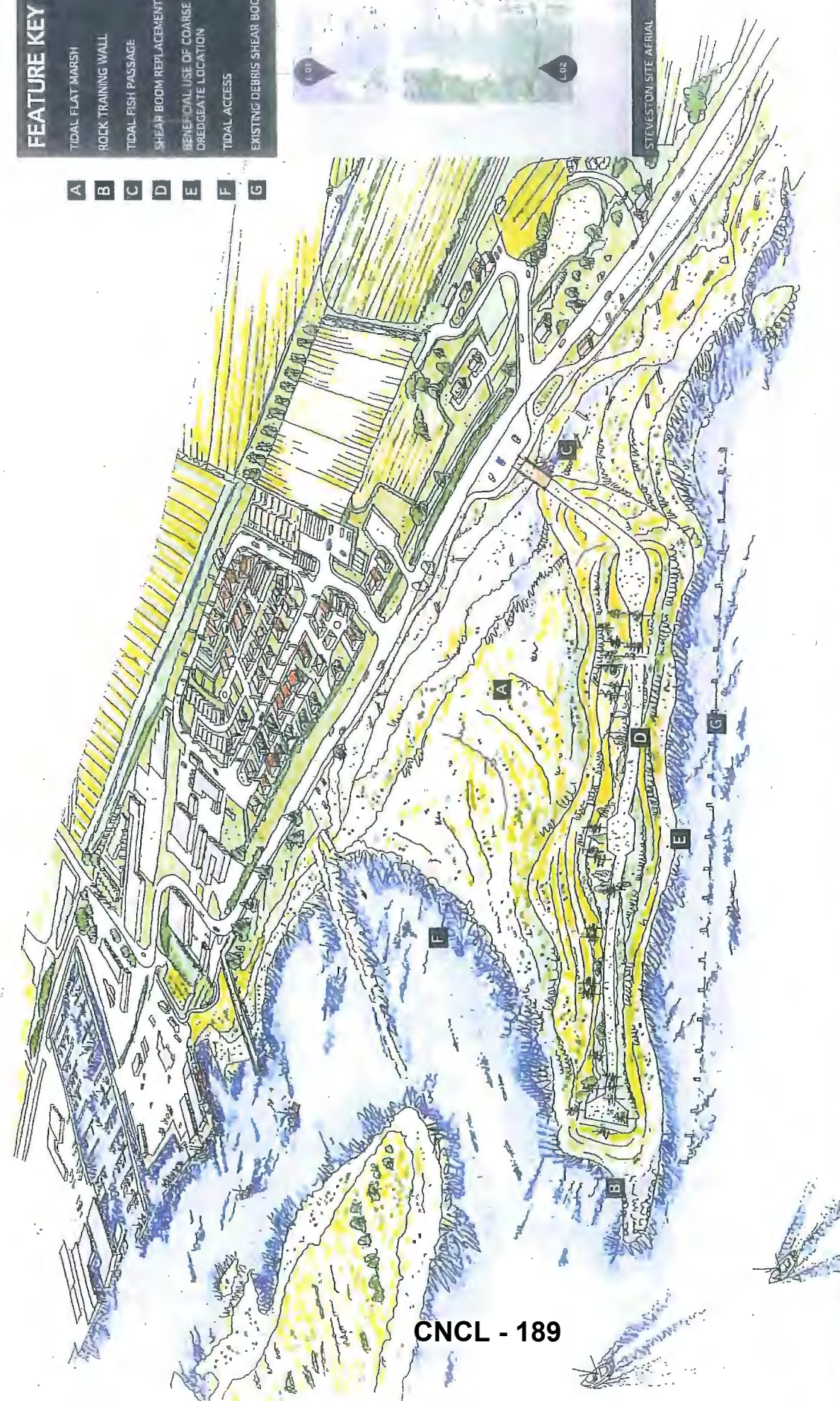


FEATURE KEY

- A TIDAL FLAT MARSH
- B ROCK TRAINING WALL
- C TIDAL FISH PASSAGE
- D SHEAR BOOM REPLACEMENT PROMENADE
- E BENEFICIAL USE OF COARSE SAND DREDGE/CLATE LOCATION
- F TIDAL ACCESS
- G EXISTING DEBRIS SHEAR BOOM

- A
- B
- C
- D
- E
- F
- G



STEVESTON SITE AERIAL

CNCL - 189

**STEVESTON COMMUNITY FISHING HARBOUR -
LONG TERM DEVELOPMENT PLAN**

L.02

DATE	REVISION	CONCEPT DEVELOPMENT	DATE	DATE	DATE	DATE	DATE	DATE	DATE

2009



CNCL - 190

Legend
 Lot Boundary
 District Lot
 Proposed Lease Area
 VFPA Navigational Jurisdiction

High Water Mark (2010)
 Low Water Mark (2010)

DRAFT

0 25 50 100
 Metres

N

B SHEET SCALE: SHOWN CUSTOMER:
Oneway
 TO ZERO FROM

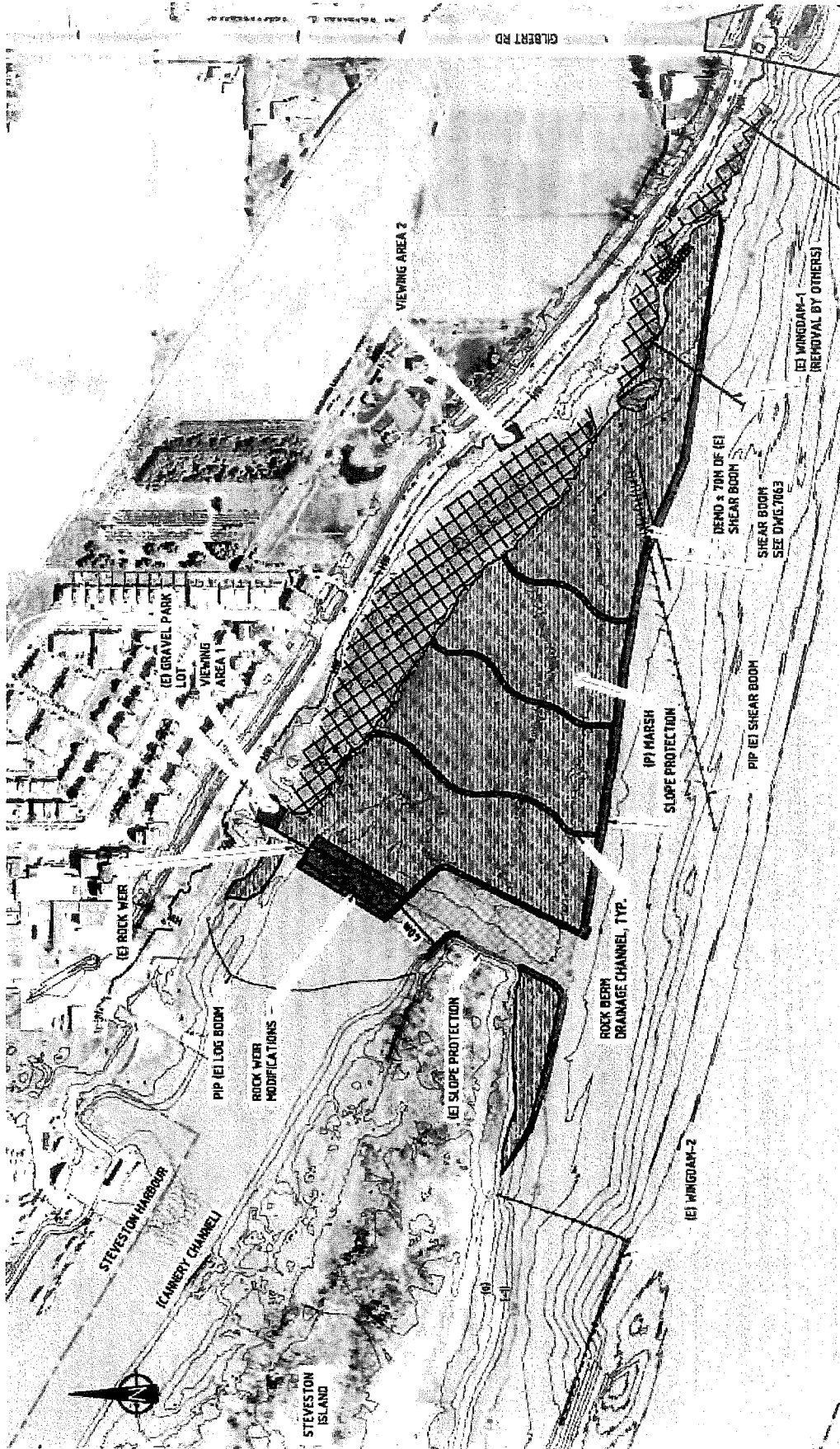
DATE: 15/01/2015
 DRAWN: KR
 EDITED: ...
 APPROVED: ...

WorleyParsons PROJECT No: 307071-00719
 REV: A

WorleyParsons
 CONSULTANTS

Steveston Island Tidal Marsh Project
 Proposed Lease Area

PROJECT No: 00719-SF-0001



OPTION 3A: NOTCH IN WEIR

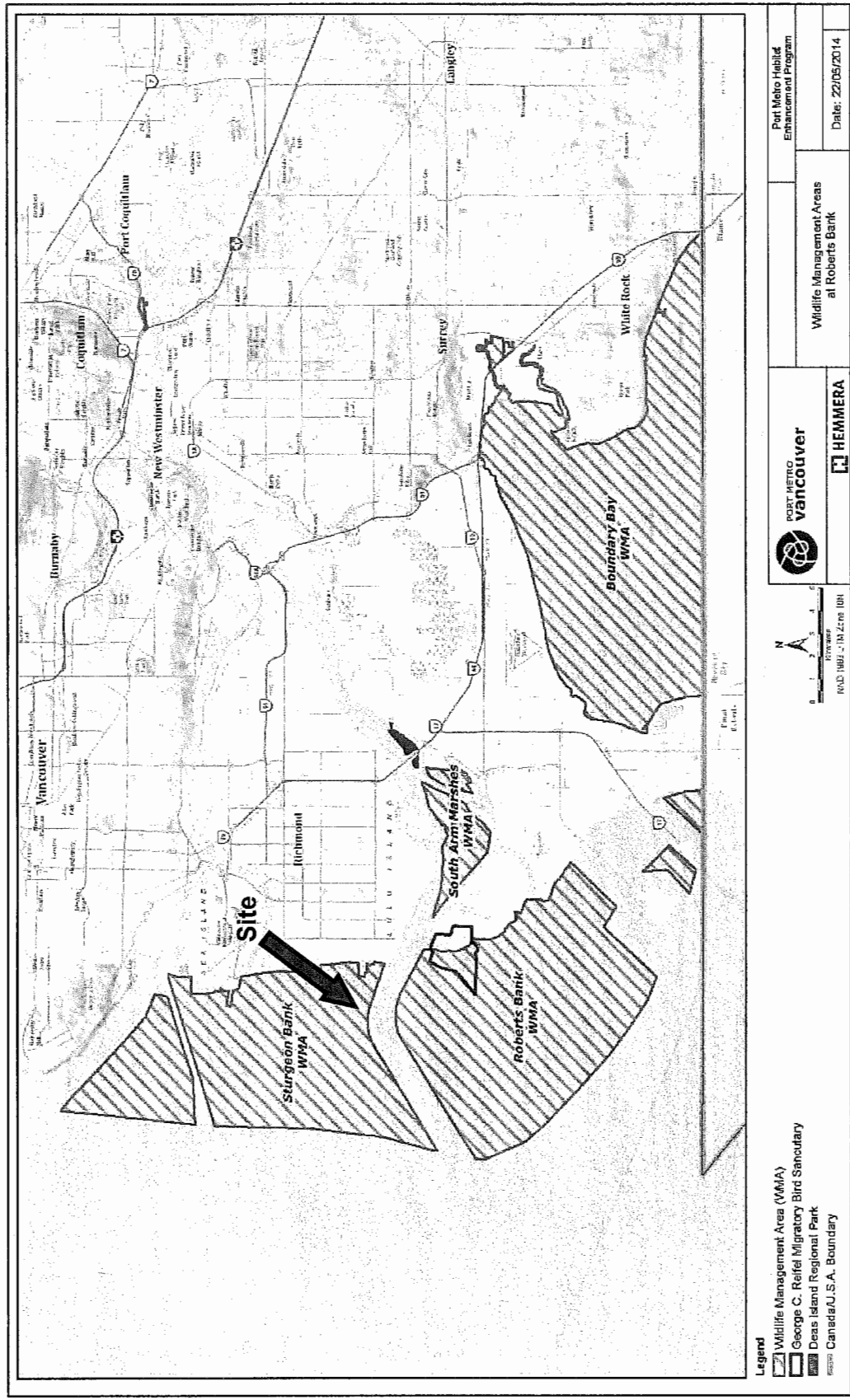
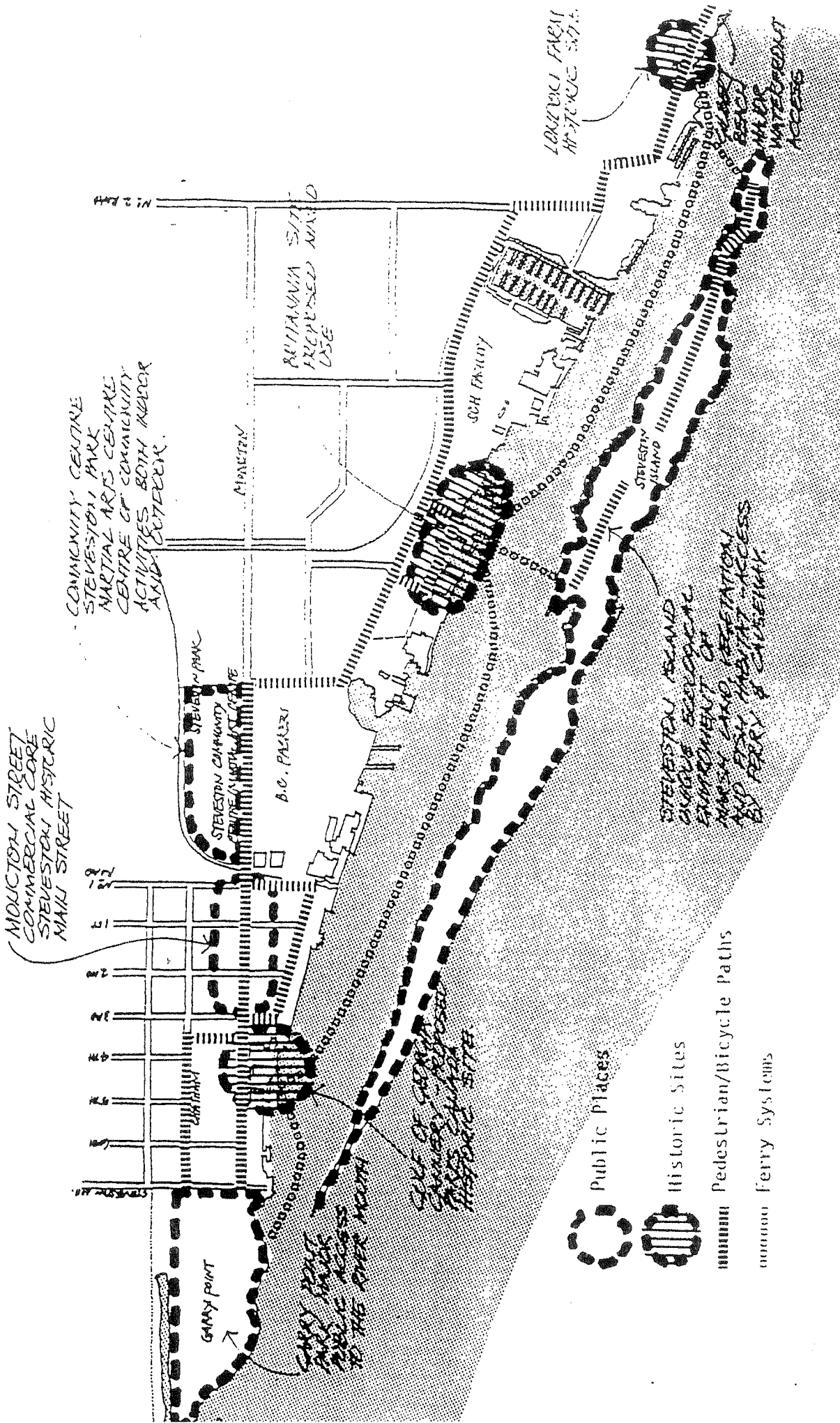


Figure 3 Location of the Sturgeon Bank WMA in relation to the Site



STEVESTON WATERFRONT CONSERVATION - ADOPTED 1985 - 4 -