

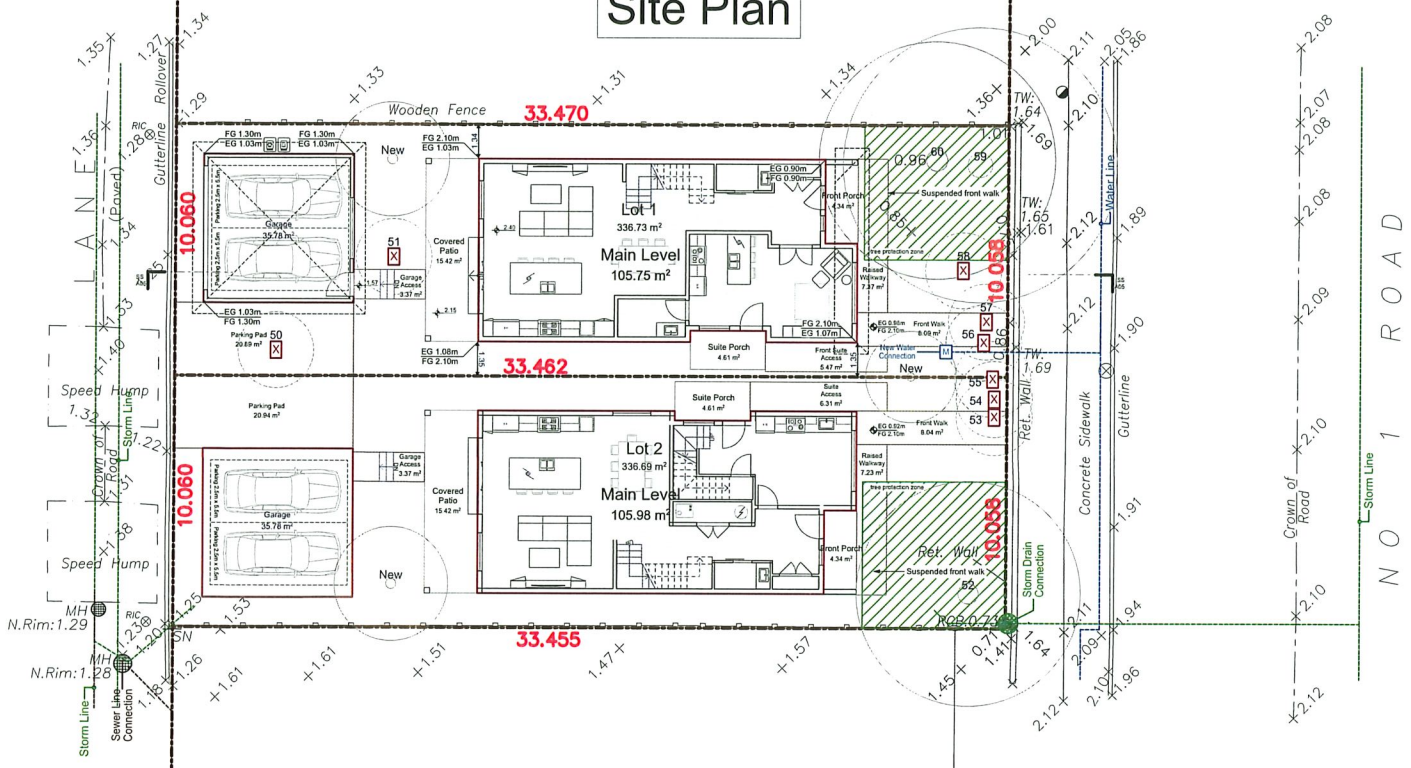
Rezoning 9671 No 1 Road

Schedule 1 to the Minutes of the Public Hearing meeting of Richmond City Council held on Monday, June 19, 2023.



Map data © OpenStreetMap contributors, Microsoft, Facebook, Inc. and its affiliates, Esri Community Maps contributors

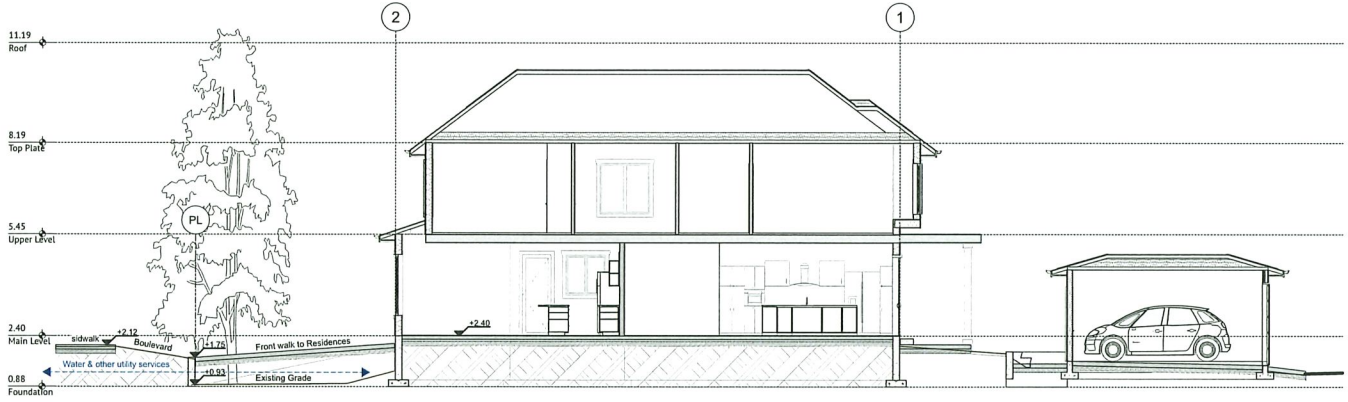
Proposed Site Plan



Site Plan

3/32" = 1'-0"

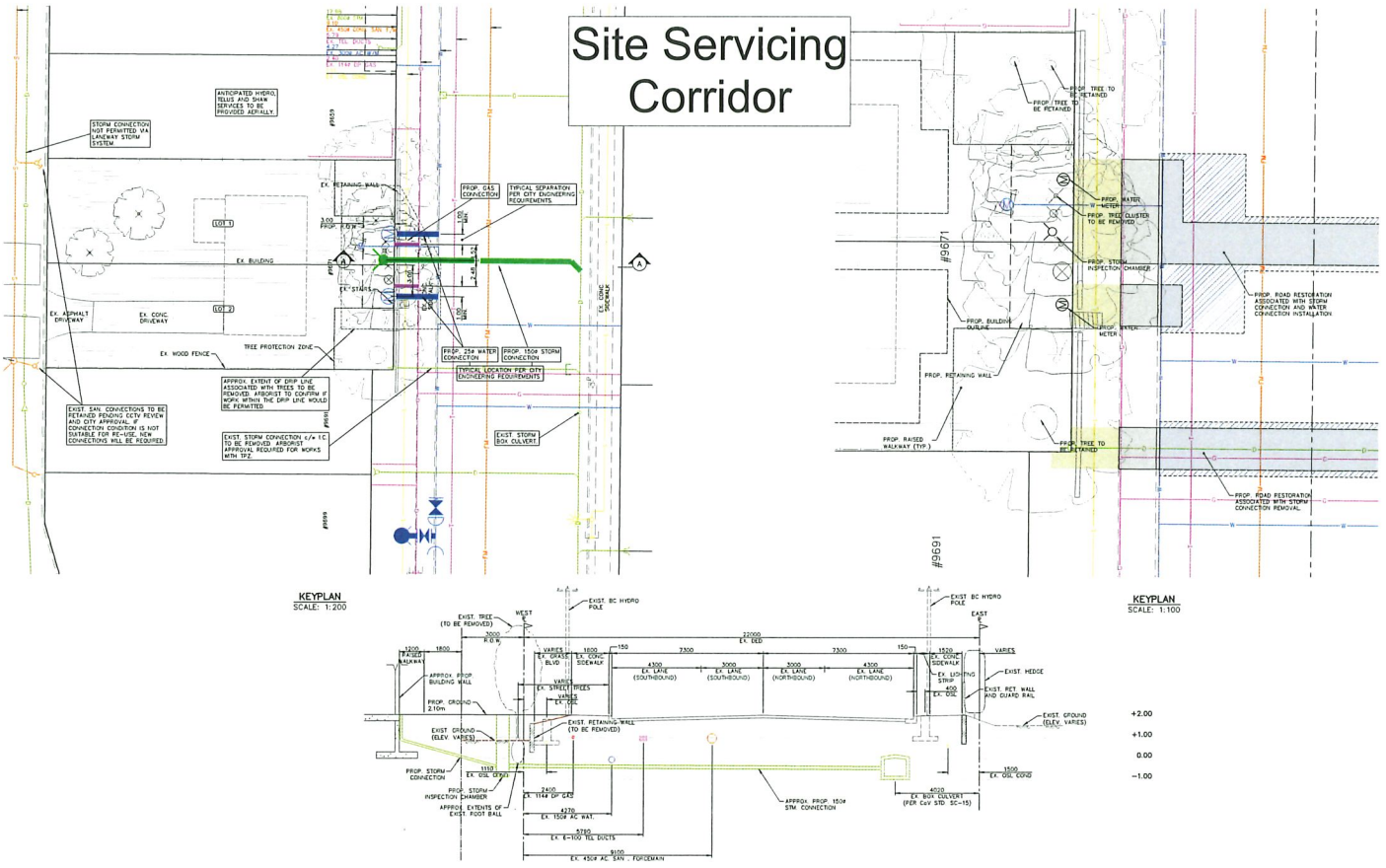
Site Grading



SS Section

1/8" = 1'-0"

Site Servicing Corridor



KEYPLAN
SCALE: 1:200

KEYPLAN
SCALE: 1:100

TYP. X-SECTION: No. 1 ROAD
SCALE: HORIZ.=1:100, VERT.=1:15

Arborist's Slides

