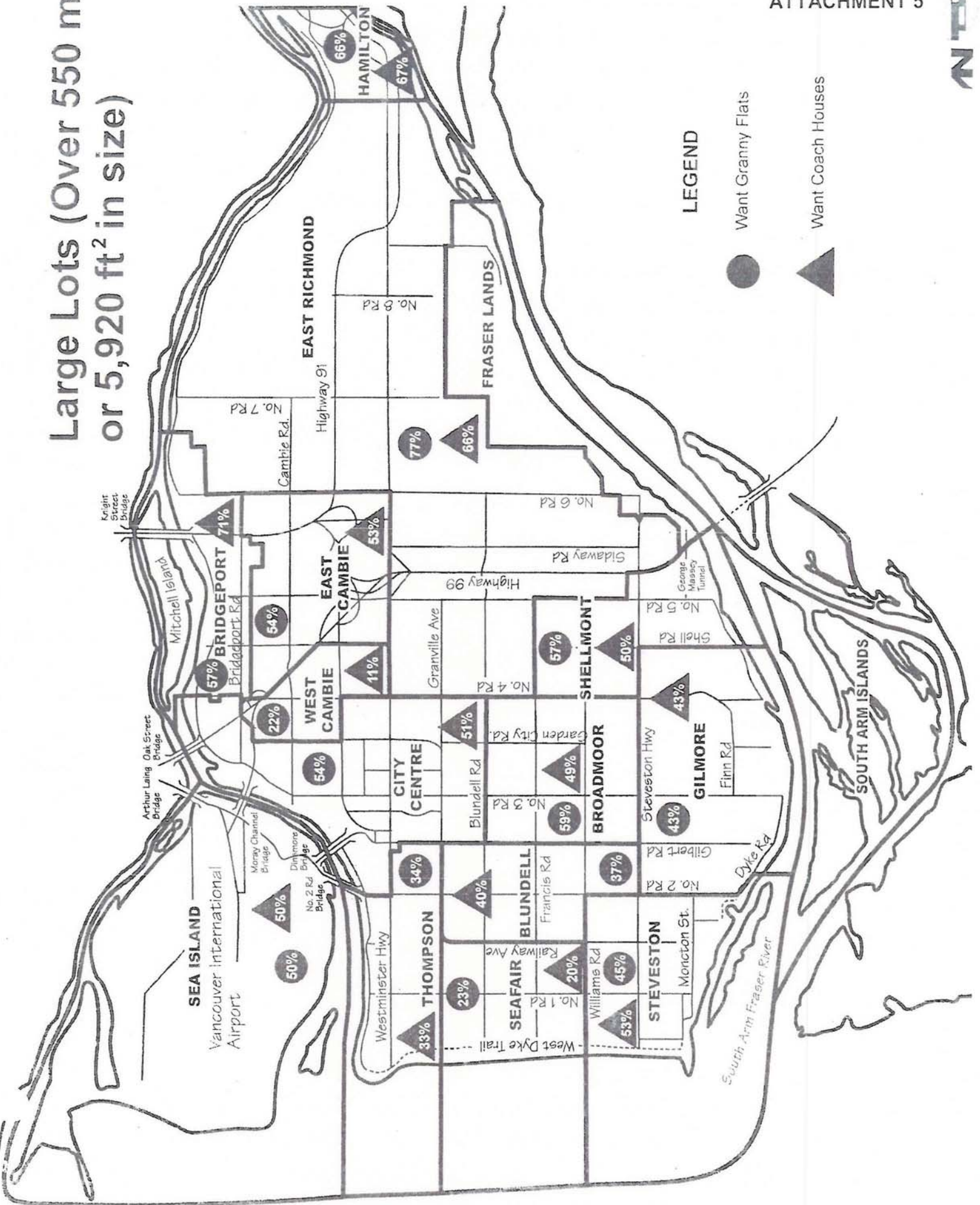
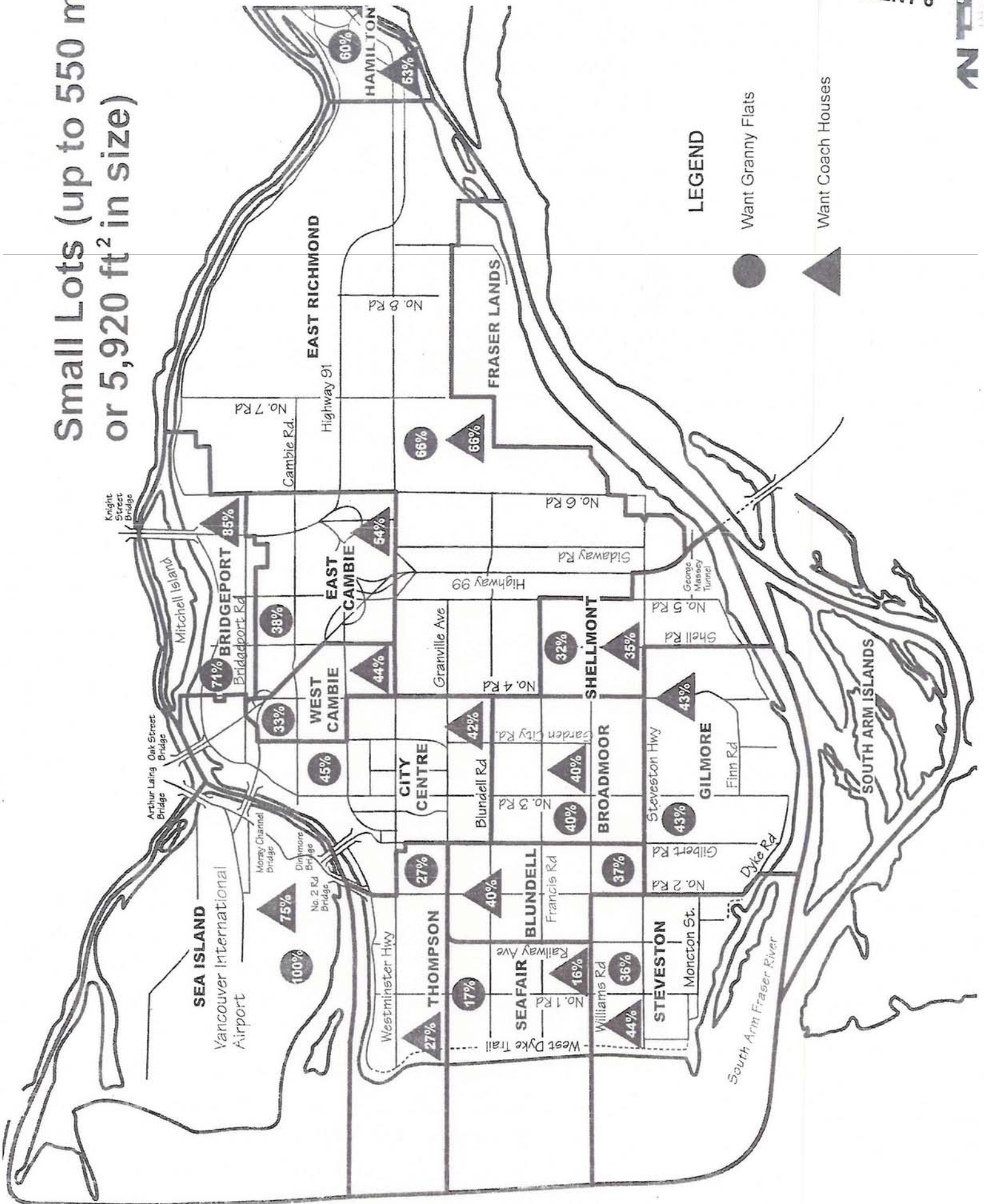


# Large Lots (Over 550 m<sup>2</sup> or 5,920 ft<sup>2</sup> in size)



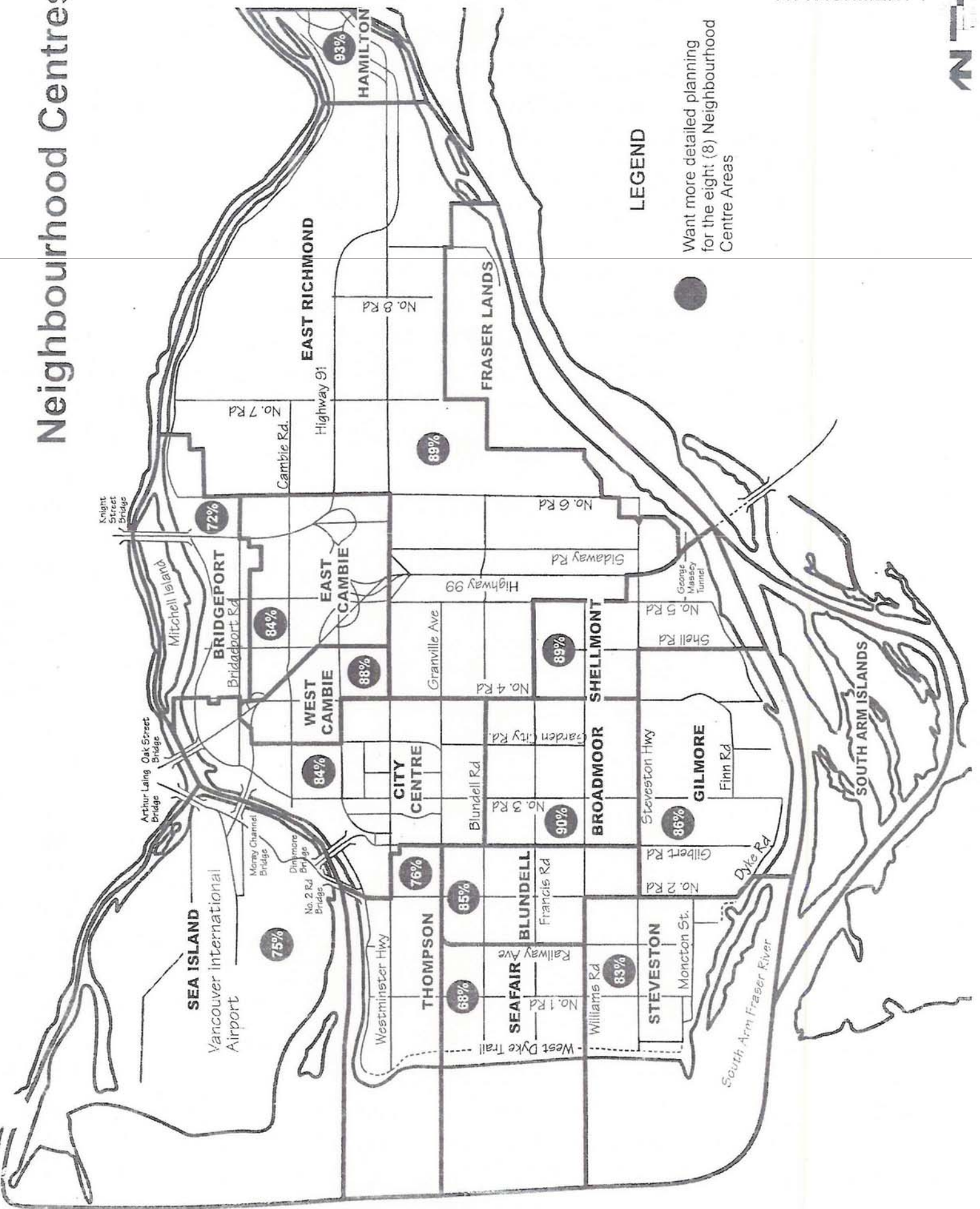
# Small Lots (up to 550 m<sup>2</sup> or 5,920 ft<sup>2</sup> in size)



## LEGEND

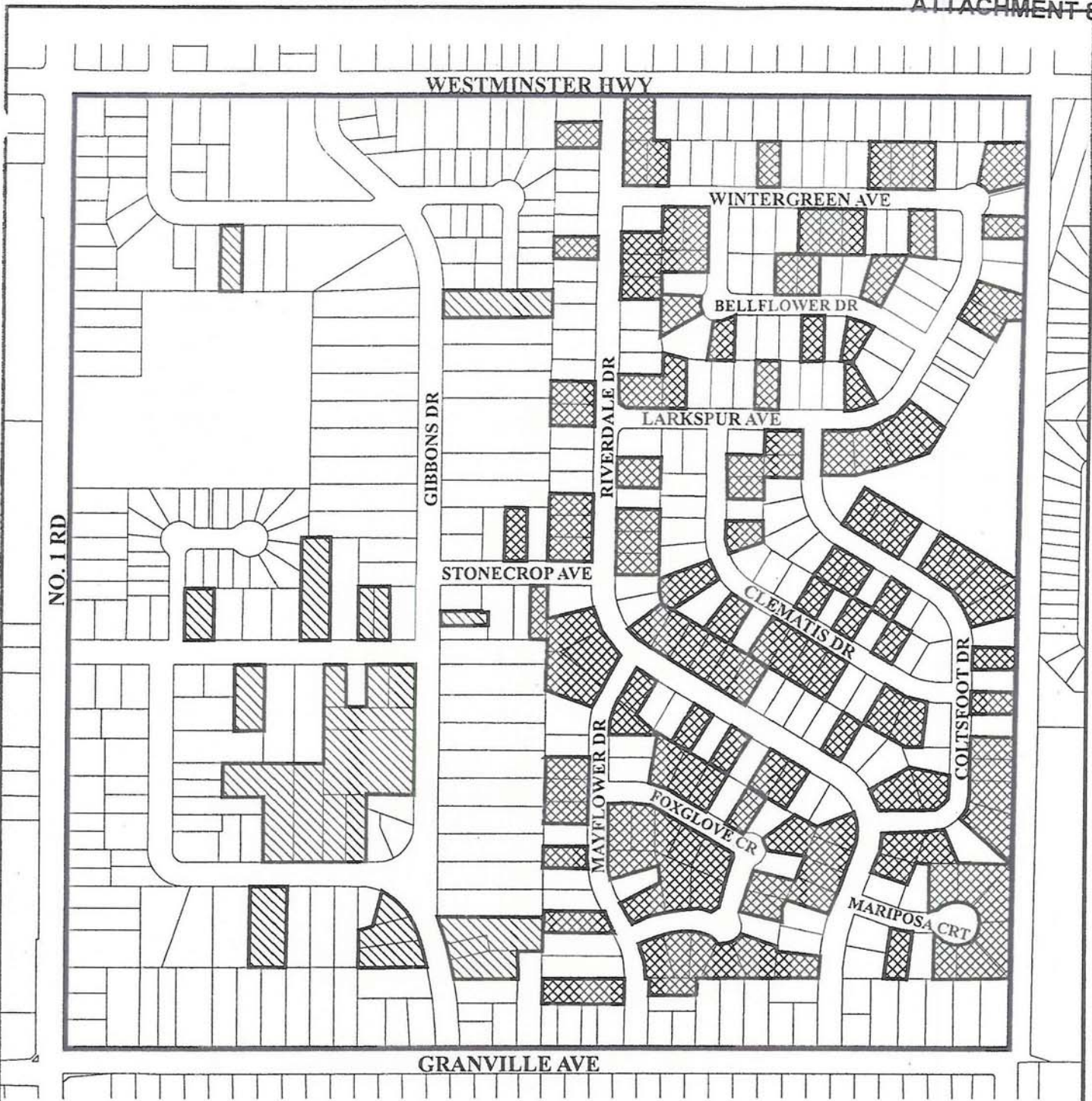
- Want Granny Flats
- ▲ Want Coach Houses



# Neighbourhood Centres



## LEGEND

Want more detailed planning for the eight (8) Neighbourhood Centre Areas



-  Riverdale Petition
-  Gibbons Petition

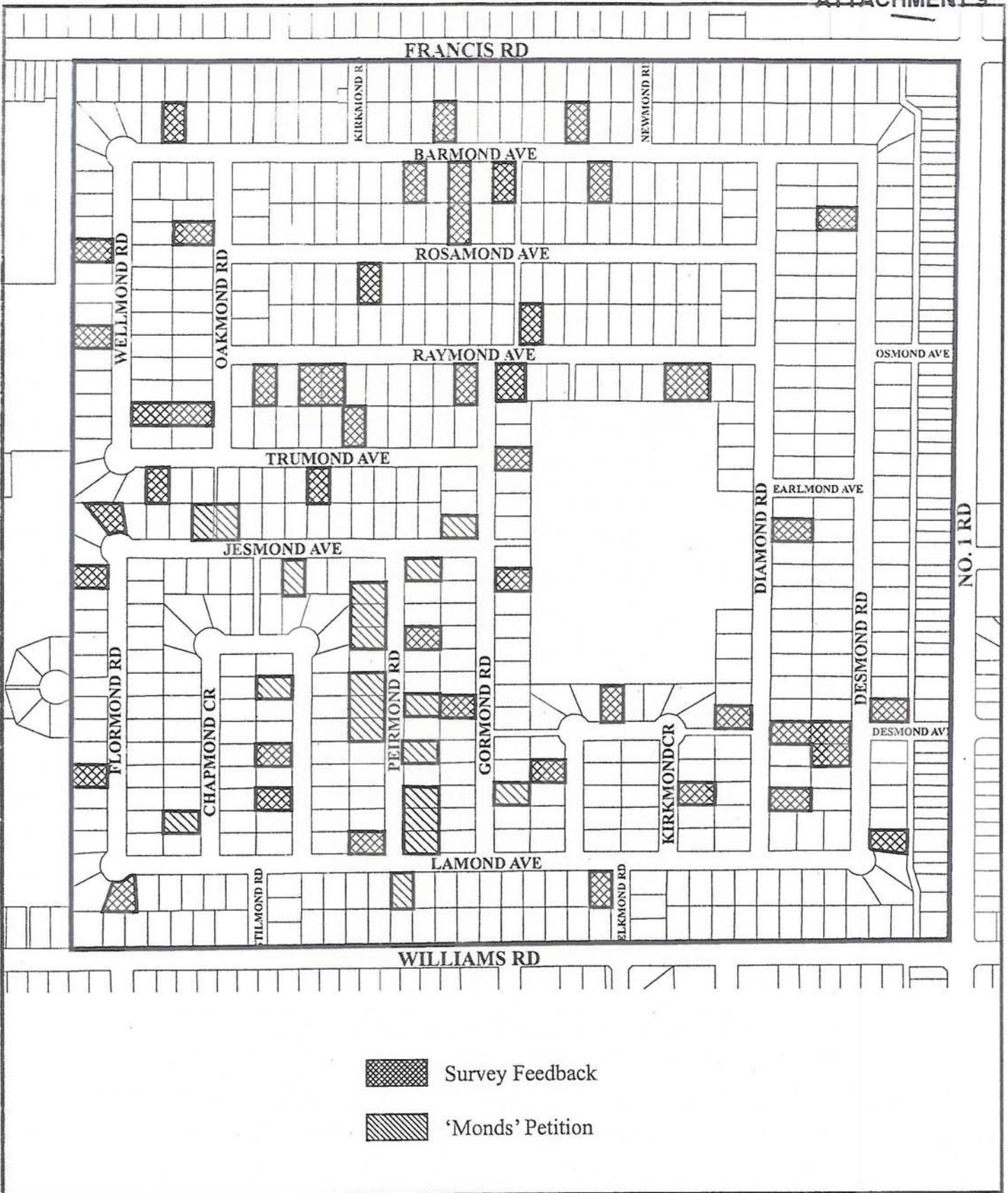


# The Thompson (Riverdale and Gibbons) Area Map

Original Date: 02/09/11

Revision Date: 02/10/11

Note: Dimensions are in METRES



# Mond's Area Map

Original Date: 02/09/11

Revision Date: 02/10/11

Note: Dimensions are in METRES

**DETAILED 2041 OCP HOUSING/NEIGHBOURHOOD CENTRE SURVEY FINDINGS BY NEIGHBOURHOOD**

Note: N/C Results = Neighbourhood Centre Planning; Inner Core Planning ; Outer Core Planning  
S/L = Small lots L/L = Large lots

Neighbourhood	% agreement Coach houses/Granny Flats S/L (small lots) L/L (large lots)	Neighbourhood Neighbourhood Centre Results % agreement for N/C planning, inner core and outer core	% agreement Coach Houses/Granny Flats
<b>Seafair – 163 respondents</b> N/C 68%/34%/16% Note: 68% = Future N/C Planning 34% = Inner Core 16% = Outer Core	S/L 16% /17% L/L 20% /23%	Hamilton: 15 respondents N/C Planning/Inner Core/Outer Core 93%/74%/53%	S/L 53%/60% L/L 67%/66%
<b>Steveston – 68 respondents</b> N/C Planning/Inner Core/Outer Core 83%/65%/34%	S/L 44% /36% L/L 53% /45%	Cambie East: 13 respondents N/C Planning/Inner Core/Outer Core 84%/53%/38% (Cambie NC)	S/L 54%/38% L/L 53%/54%
<b>Thompson – 56 respondents</b> N/C Planning/Inner Core/Outer Core 76%/54%/29% (Terra Nova NC)	S/L 27% /27% L/L 33% /34%	Cambie West – 9 respondents N/C Planning/Inner Core/Outer Core 88%/78%/66%	S/L 44%/33% L/L 11%/22%
<b>Broadmoor: 43 respondents</b> N/C Planning/Inner Core/Outer Core 90%/60%/28%	S/L 40%/40% L/L 49%/59% w	East R/Fraser Lands: 9 respondents N/C Planning/Inner Core/Outer Core N/C 89%/89%/66%	S/L 66%/66% L/L 66%/77%
<b>City Centre – 31 respondents</b> N/C Planning/Inner Core/Outer Core 84%/74%/55% (Garden City NC)	S/L 42%/45% L/L 51%/54%	Gilmore: 7 respondents N/C Planning/Inner Core/Outer Core 86%/72%/43%	S/L 43%/43% L/L 43%/43%
<b>Shellmont – 28 respondents</b> N/C Planning/Inner Core/Outer Core 89%/46%/43% (Ironwood NC)	S/L 35%/32% L/L 50%/57%	Bridgeport: 7 respondents N/C Planning/Inner Core/Outer Core 72%/72%/17%	S/L 85%/71% L/L 71%/57%
<b>Blundell: 27 respondents</b> N/C Planning/Inner Core/Outer Core 85%/60%/41%	S/L 40%/37% L/L 40%/37%	Burkeville: 4 respondents N/C Planning/Inner Core/Outer Core 75%/25%/25%	S/L 75%/100% L/L 50%/50%
<b>TOTAL: 488 respondents</b>			