



**Road Closure and Removal of Road Dedication  
(Park Place) Bylaw**

The Council of the City of Richmond enacts as follows:

1. The lands legally described as Road Dedicated by Plan 20272 Section 9 Block 4 North Range 6 West New Westminster District (shown cross-hatched on the Reference Plan prepared by Butler Sundvick & Associates, Professional Land Surveyors attached as Schedule A) shall be stopped up and closed to traffic, cease to be a public road and the road dedication shall be removed.
2. This Bylaw is cited as **“Road Closure And Removal of Road Dedication Bylaw 8437”**.

FIRST READING

JUN 22 2009

SECOND READING

JUN 22 2009

THIRD READING

JUN 22 2009

DULY ADVERTISED

AUG 27 2009 SEP 03 2009

ADOPTED

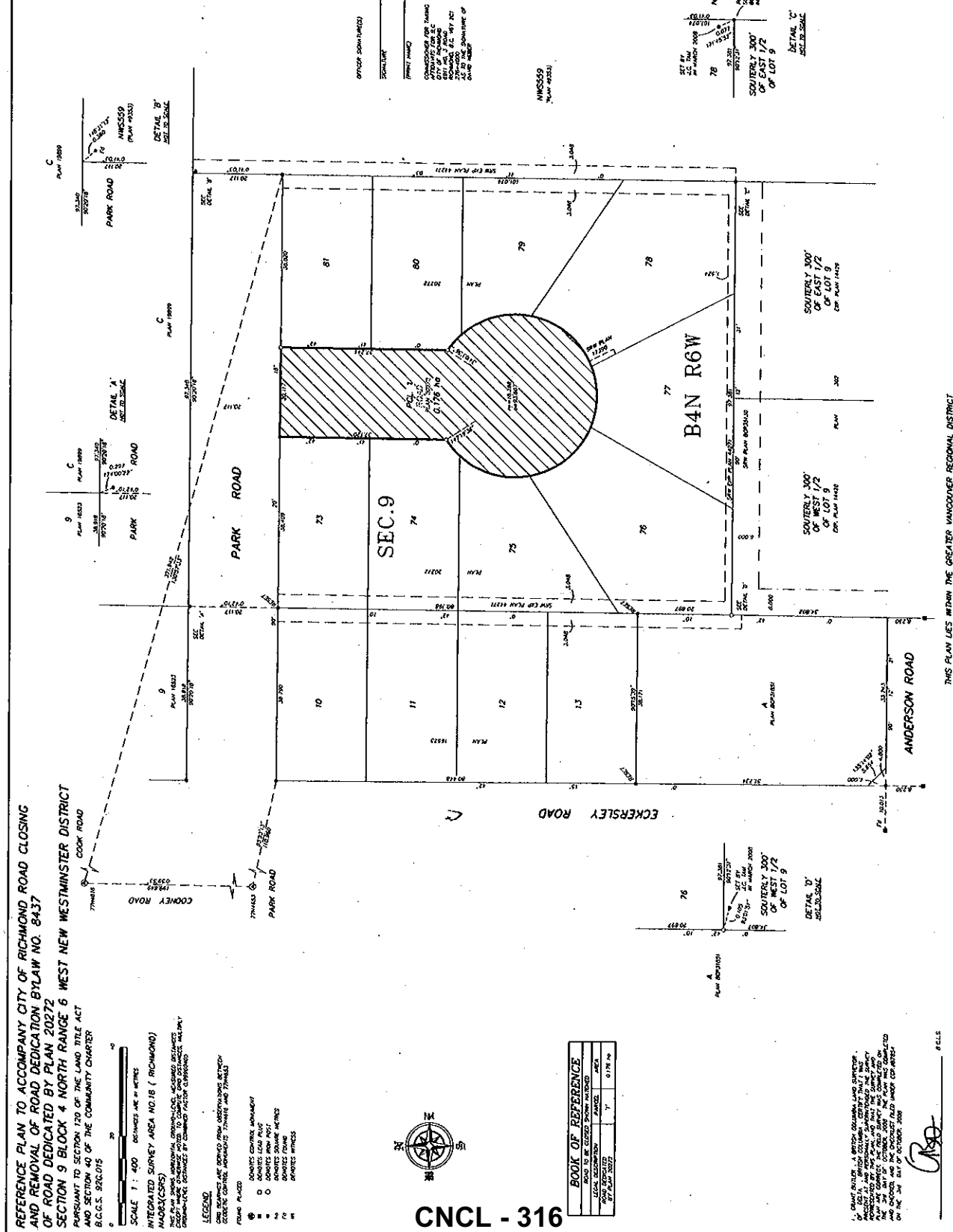
CITY OF RICHMOND
APPROVED for content by originating dept.
APPROVED for legality by Solicitor

\_\_\_\_\_  
MAYOR

\_\_\_\_\_  
CORPORATE OFFICER

Schedule A to Accompany Bylaw 8437

PLAN BCP



REFERENCE PLAN TO ACCOMPANY CITY OF RICHMOND ROAD CLOSING AND REMOVAL OF ROAD DEDICATION BYLAW NO. 8437 OF SECTION 9 BLOCK 4 NORTH RANGE 6 WEST NEW WESTMINSTER DISTRICT PURSUANT TO SECTION 170 OF THE LAND TITLE ACT AND SECTION 40 OF THE COMMUNITY CHARTER B.C.G.S. 896.015

SCALE 1:400 DIMENSIONS ARE IN METERS  
INTEGRATED SURVEY AREA NO.18 (RICHMOND) HAZARDOUS (CORS)  
THIS PLAN SHOWS MEASUREMENTS, LOCAL WOODEN DISTRICTS, DIMENSIONS, DISTANCES BY ROAD FACTOR APPROXIMATE

- LEGEND
- ONE DIMENSION LINE DRAWN FROM A DISTRICT OFFICE TO ANOTHER DISTRICT OFFICE
  - LOCAL CONTROL POINTS THROUGH AND THROUGHOUT
  - POINTS PLACED
  - BOUNDARY CONTROL POINTS
  - BOUNDARY CONTROL POINTS
  - BOUNDARY CONTROL POINTS
  - BOUNDARY CONTROL POINTS
  - BOUNDARY CONTROL POINTS



CNCL - 316

BOOK OF REFERENCE	DATE OF RECORD	DATE OF PLAN	DATE OF PLAN
100 TO BE CROSSED DOWN AND UP	1999	1999	1999
LEGAL DESCRIPTION	1999	1999	1999
BY PLAN 2027	1999	1999	1999

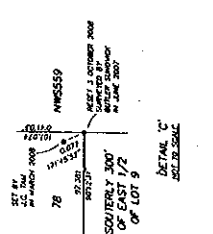
DEVELOPER: A. BROWN COMPANY, LAND DEVELOPER  
APPLICANT: A. BROWN COMPANY, LAND DEVELOPER  
PLANNING DEPARTMENT: THE CITY OF RICHMOND  
PLANNING DEPARTMENT: THE CITY OF RICHMOND  
AND CHECKED: THE FIELD SUPERVISOR, THE CITY OF RICHMOND  
DATE: 2007 OCT 24  
DATE: 2007 OCT 24

FILES

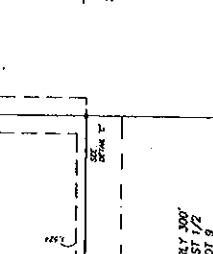
APPROVED BY THE LAND TITLE OFFICE  
DATE: 2007 OCT 24  
REVISIONS

APPROVED BY THE DISTRICT OFFICE  
DATE: 2007 OCT 24  
REVISIONS

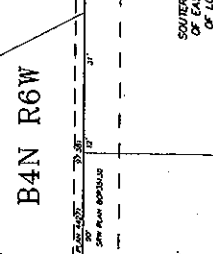
OFFICE: (NAME)	DATE: 2007 OCT 24
SIGNATURE: _____	DATE: 2007 OCT 24
OFFICE: (NAME)	DATE: 2007 OCT 24
SIGNATURE: _____	DATE: 2007 OCT 24



DETAIL A



DETAIL B



DETAIL C

APPROVED BY THE DISTRICT OFFICE  
DATE: 2007 OCT 24  
REVISIONS

OFFICE: (NAME)	DATE: 2007 OCT 24
SIGNATURE: _____	DATE: 2007 OCT 24
OFFICE: (NAME)	DATE: 2007 OCT 24
SIGNATURE: _____	DATE: 2007 OCT 24

THIS PLAN LIES WITHIN THE GREATER VANCOUVER REGIONAL DISTRICT