



Richmond Zoning and Development Bylaw 5300
Amendment Bylaw 8412 (RZ 08-407312)
10540 WILLIAMS ROAD

The Council of the City of Richmond, in open meeting assembled, enacts as follows:

- 1. The Zoning Map of the City of Richmond, which accompanies and forms part of Richmond Zoning and Development Bylaw 5300, is amended by repealing the existing zoning designation of the following area and by designating it SINGLE-FAMILY HOUSING DISTRICT (R1-0.6).

P.I.D. 003-602-486
Lot 23 Block 12 Section 35 Block 4 North Range 6 West
New Westminster District Plan 18551

- 2. This Bylaw may be cited as "Richmond Zoning and Development Bylaw 5300, Amendment Bylaw 8412".

FIRST READING

SEP 08 2008

A PUBLIC HEARING WAS HELD ON

OCT 20 2008

SECOND READING

OCT 20 2008

THIRD READING

OCT 20 2008

OTHER REQUIREMENTS SATISFIED

AUG 10 2008

ADOPTED

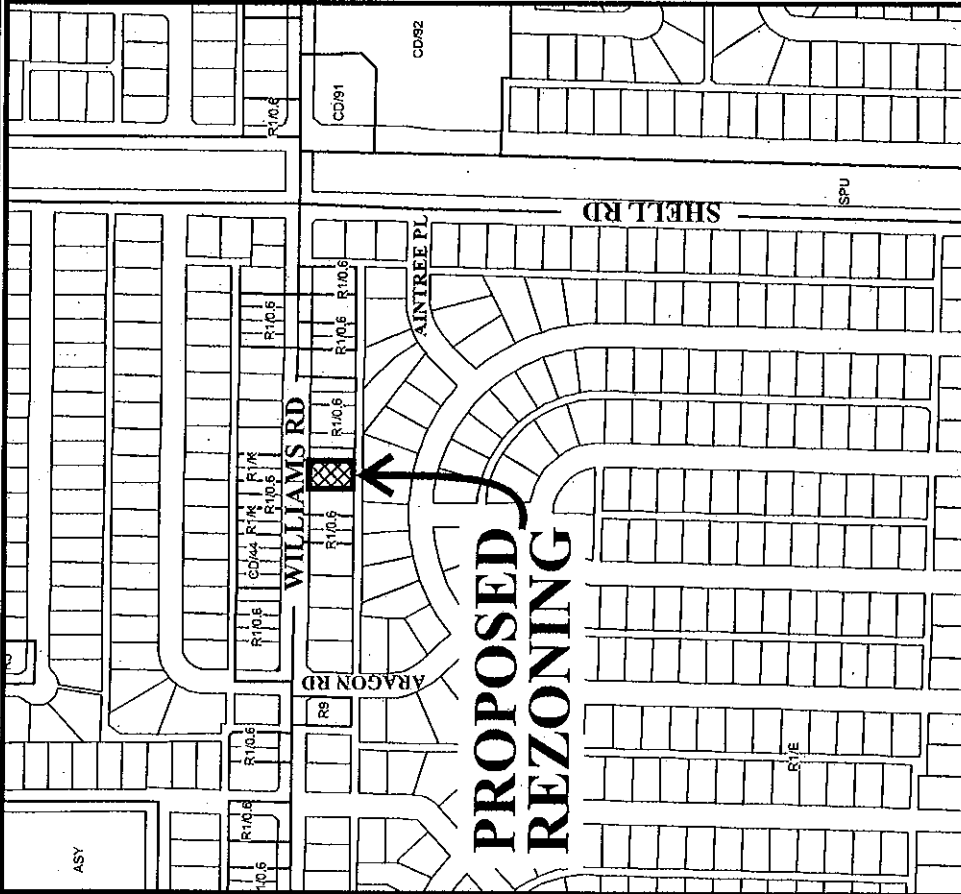


MAYOR

CORPORATE OFFICER

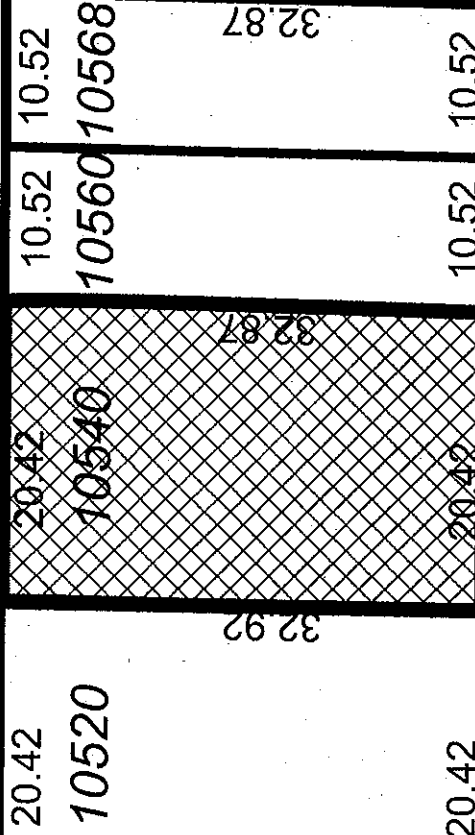


City of Richmond



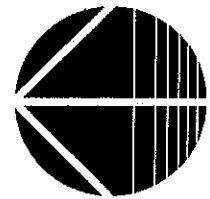
| | | | | |
|---------|-------|-------|-------|-------|
| 3310539 | 10551 | 10571 | 10573 | 10591 |
| 06 | 10.06 | 10.06 | 10.06 | 20.12 |

WILLIAMS RD



24.67

25.94



RZ 08-407312

Original Date: 02/25/08

Revision Date:

Note: Dimensions are in METRES