



**Richmond Zoning and Development Bylaw 5300
Amendment Bylaw 8423 (RZ 07-396695)
7660 ACHESON ROAD**

The Council of the City of Richmond, in open meeting assembled, enacts as follows:

1. The Zoning Map of the City of Richmond, which accompanies and forms part of Richmond Zoning and Development Bylaw 5300, is amended by repealing the existing zoning designation of the following area and by designating it **COMPREHENSIVE DEVELOPMENT DISTRICT (CD/28)**.

P.I.D. 009-308-202

Lot 18 Section 17 Block 4 North Range 6 West New Westminster District Plan 10313

2. This Bylaw may be cited as **“Richmond Zoning and Development Bylaw 5300, Amendment Bylaw 8423”**.

FIRST READING

SEP 22 2008

A PUBLIC HEARING WAS HELD ON

OCT 20 2008

SECOND READING

OCT 20 2008

THIRD READING

OCT 20 2008

OTHER REQUIREMENTS SATISFIED

NOV 19 2008

ADOPTED

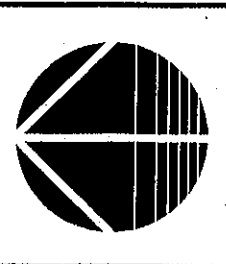
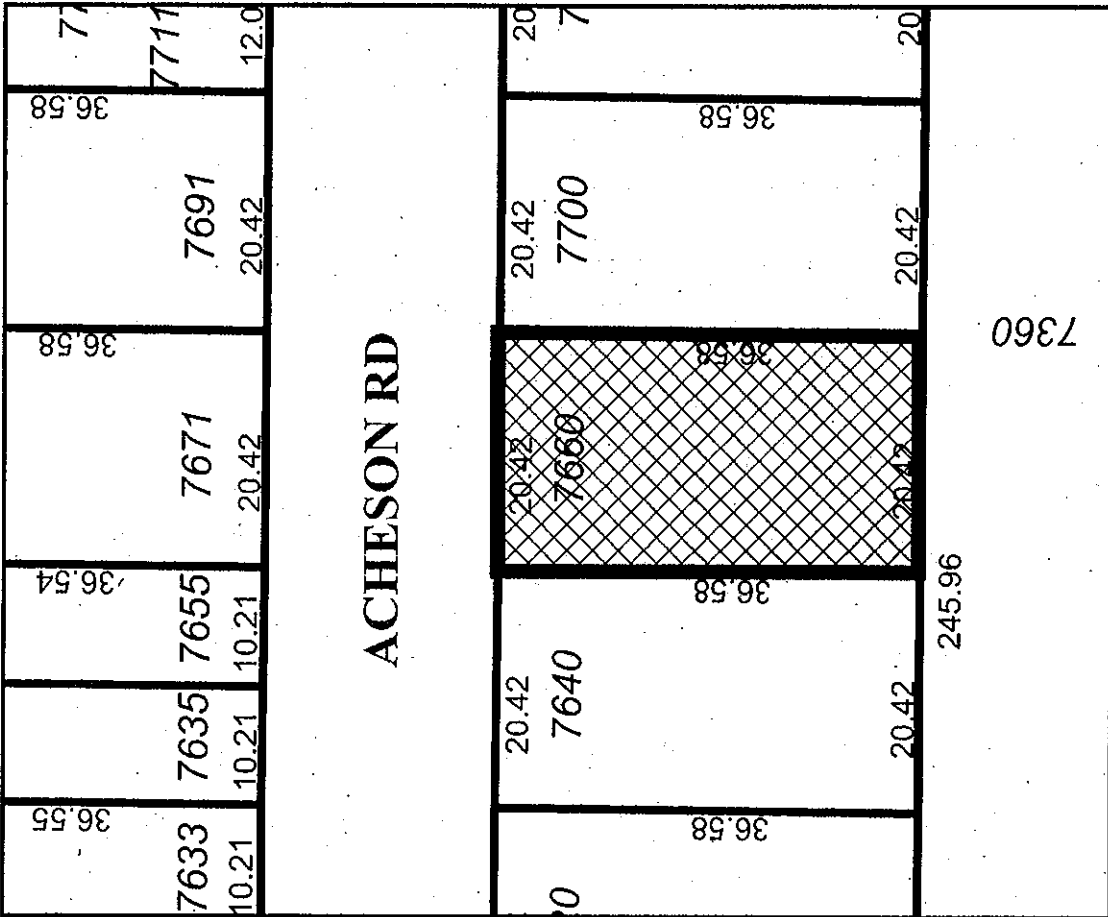
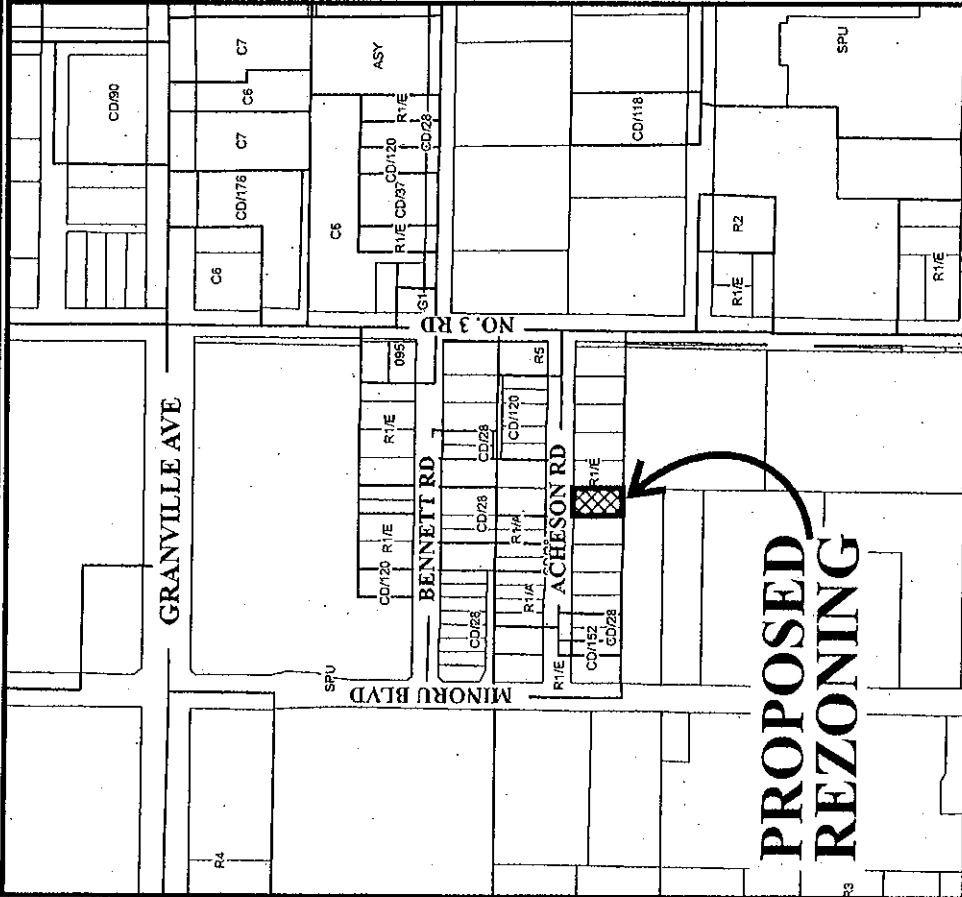


MAYOR

CORPORATE OFFICER



City of Richmond



RZ 07-396695

Original Date: 01/09/08
 Revision Date:
 Note: Dimensions are in METRES