



**Richmond Zoning and Development Bylaw 5300
Amendment Bylaw 8233 (RZ 05-308086)
9091 & 9071 WILLIAMS ROAD**

The Council of the City of Richmond, in open meeting assembled, enacts as follows:

1. The Zoning Map of the City of Richmond, which accompanies and forms part of Richmond Zoning and Development Bylaw 5300, is amended by repealing the existing zoning designation of the following area and by designating it **TOWNHOUSE DISTRICT (R2 - 0.6)**.

P.I.D. 004-273-028

Lot 64 Section 27 Block 4 North Range 6 West New Westminster District Plan 27556

P.I.D. 003-523-292

Lot 2 Except: Firstly: Part Subdivided By Plan 34657 Secondly: Except Part Parcel "A" (Explanatory Plan 33904) Section 27 Block 4 North Range 6 West New Westminster District Plan 11802

2. This Bylaw may be cited as "**Richmond Zoning and Development Bylaw 5300, Amendment Bylaw 8233**".

FIRST READING

APR 23 2007

A PUBLIC HEARING WAS HELD ON

MAY 22 2007

SECOND READING

MAY 22 2007

THIRD READING

MAY 22 2007

OTHER REQUIREMENTS SATISFIED

OCT 08 2008

ADOPTED

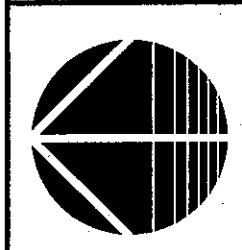
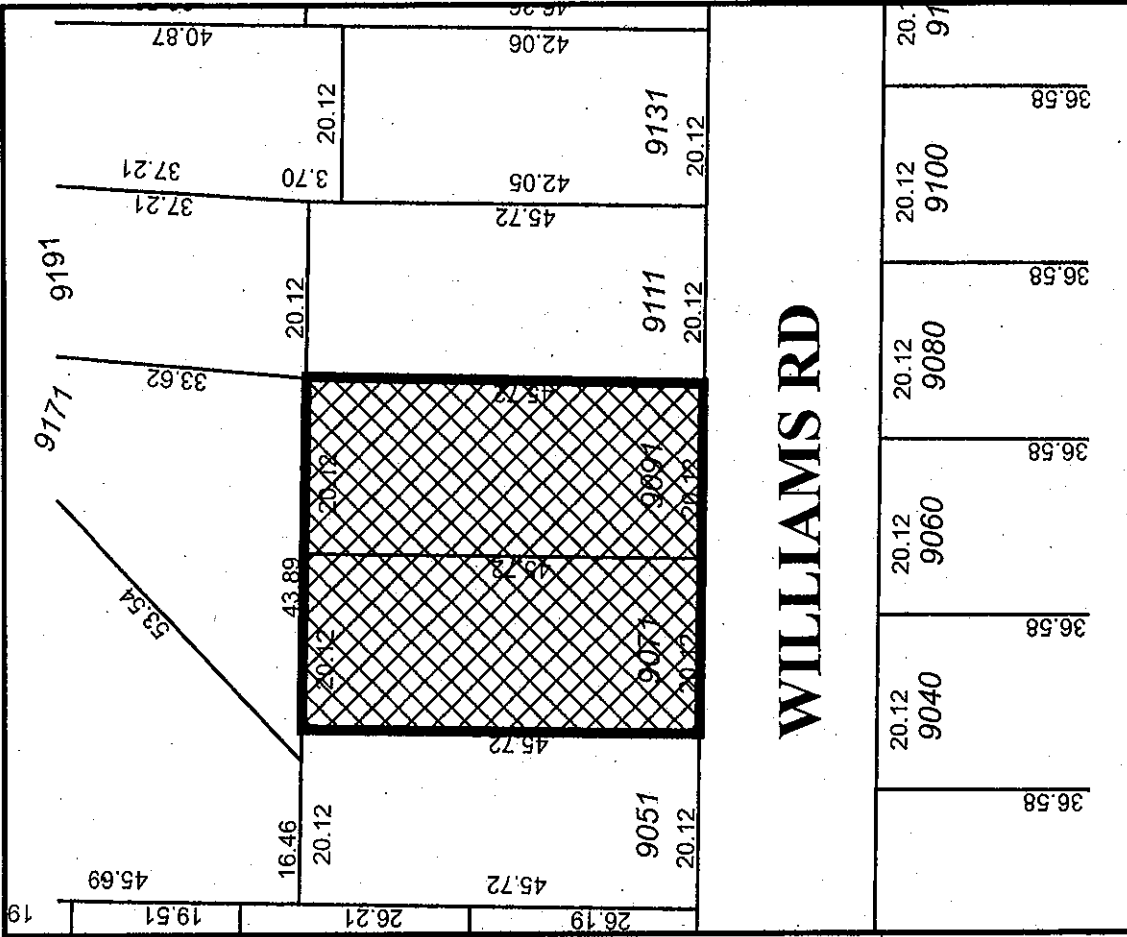
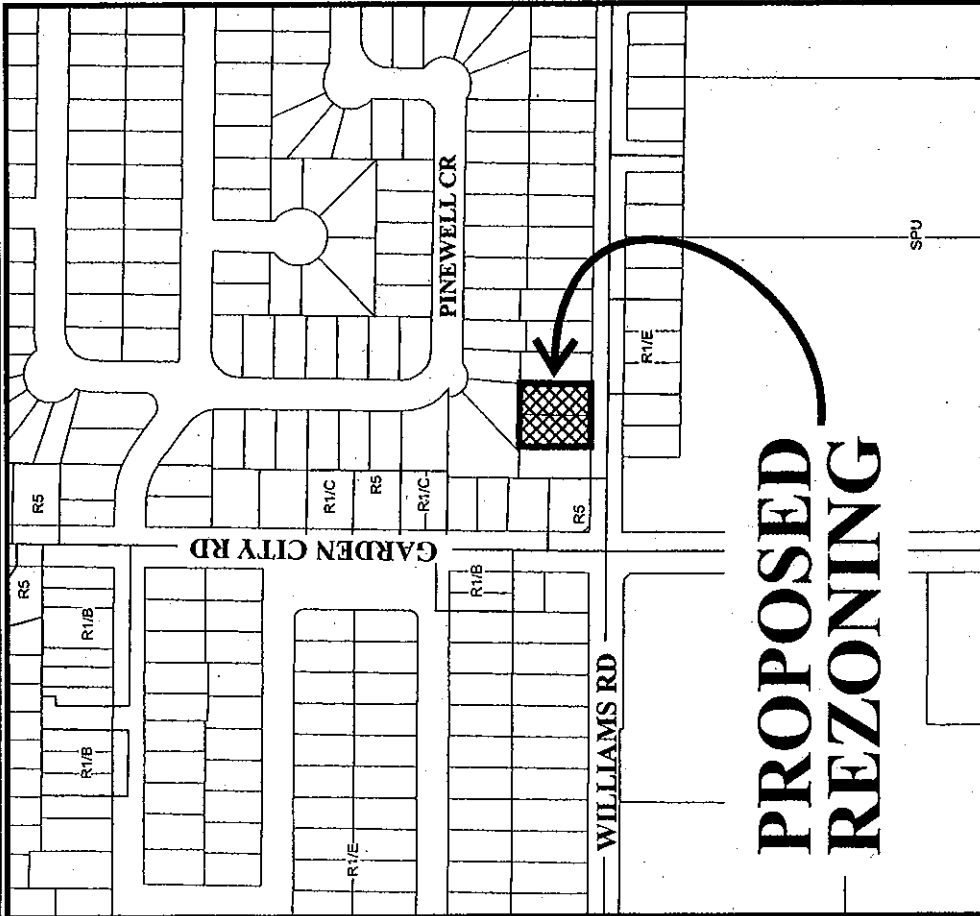


MAYOR

CORPORATE OFFICER



City of Richmond



RZ 05-308086

Original Date: 08/05/05

Revision Date:

Note: Dimensions are in METRES