



City of Richmond

Bylaw 8476

**Richmond Zoning and Development Bylaw 5300
Amendment Bylaw 8476 (RZ 08-447003)
5151/5171 MERGANSER DRIVE**

The Council of the City of Richmond, in open meeting assembled, enacts as follows:

1. The Zoning Map of the City of Richmond, which accompanies and forms part of Richmond Zoning and Development Bylaw 5300, is amended by repealing the existing zoning designation of the following area and by designating it **SINGLE-FAMILY HOUSING DISTRICT, SUBDIVISION AREA C (R1/C)**.

P.I.D. 007-986-157

Lot 355 Section 1 Block 3 North Range 7 West New Westminster District Plan 44470

2. This Bylaw may be cited as **"Richmond Zoning and Development Bylaw 5300, Amendment Bylaw 8476"**.

FIRST READING

MAR 09 2009

A PUBLIC HEARING WAS HELD ON

APR 20 2009

SECOND READING

APR 20 2009

THIRD READING

APR 20 2009

OTHER REQUIREMENTS SATISFIED

JUL 20 2009

ADOPTED



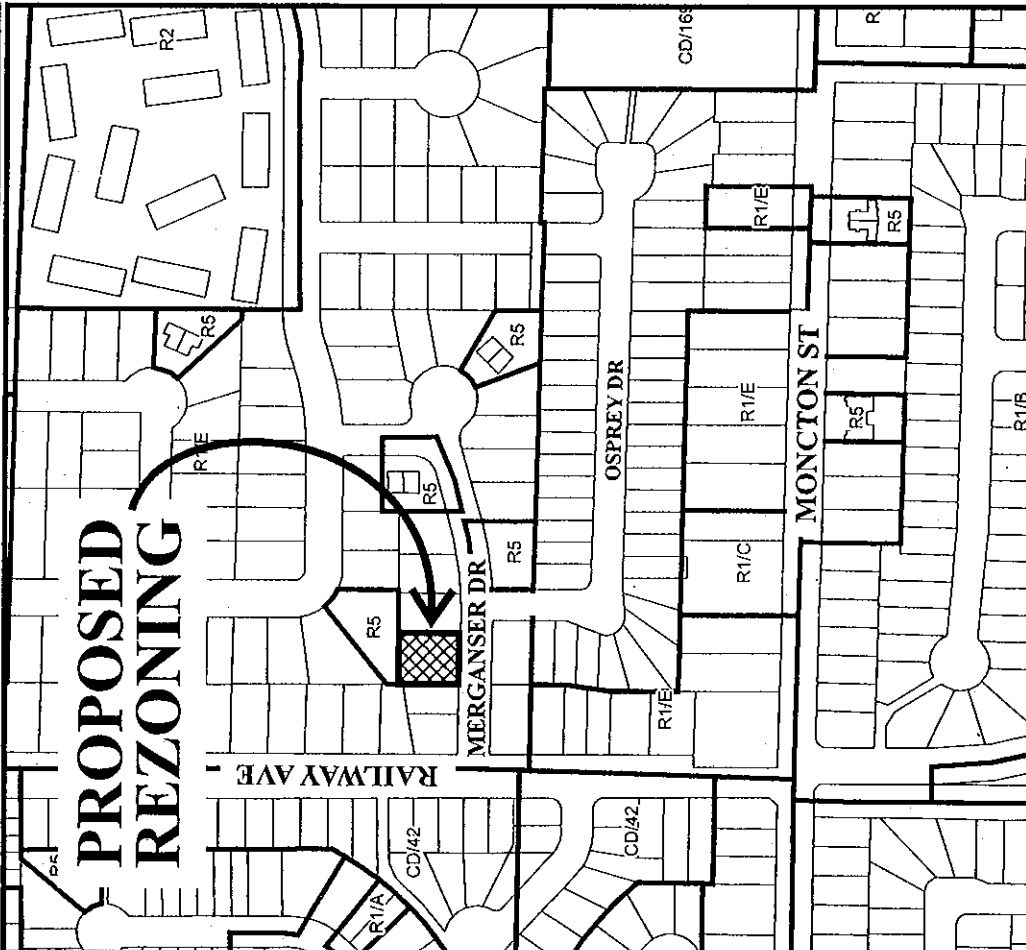
MAYOR

CORPORATE OFFICER

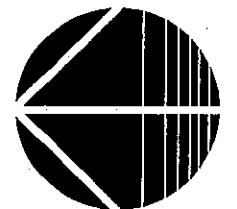
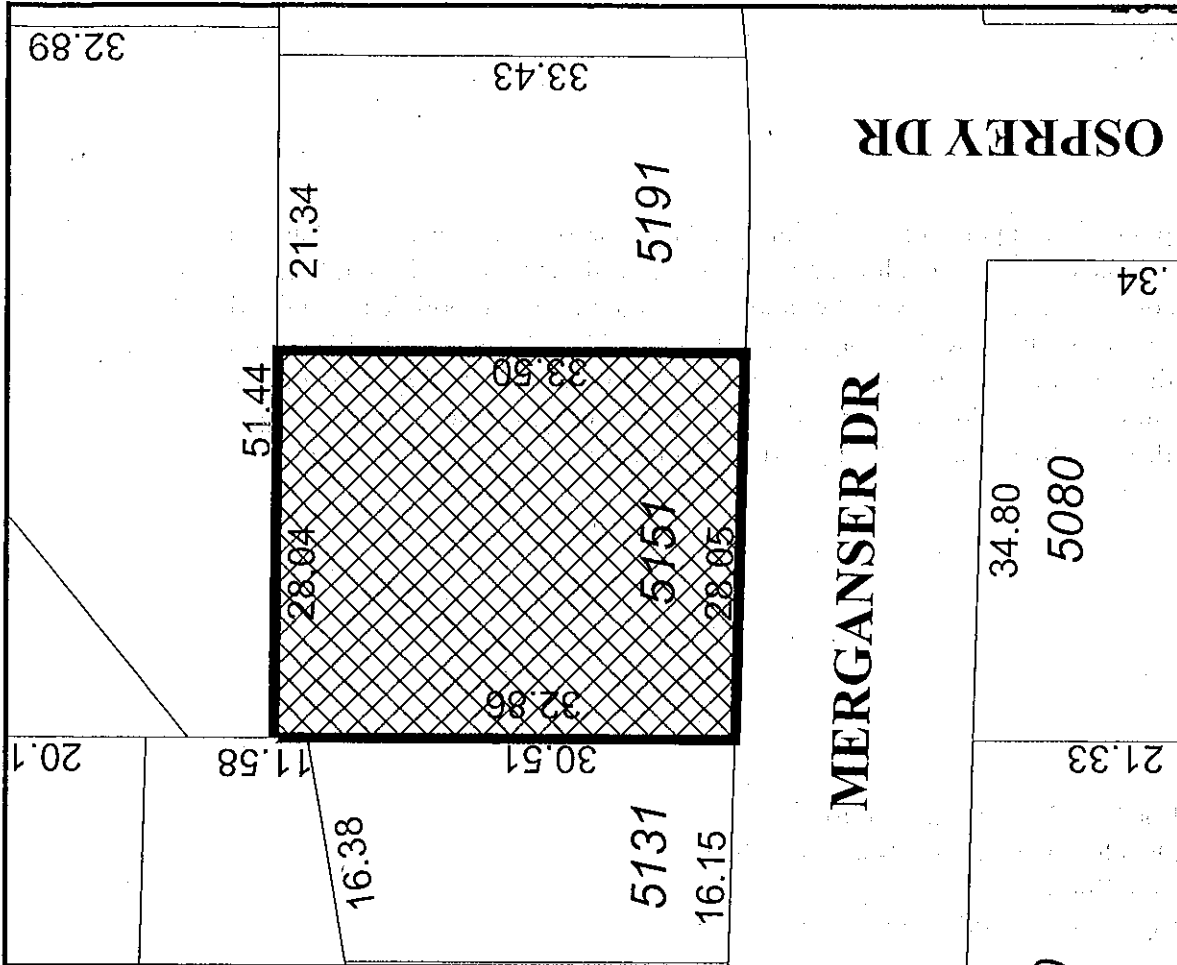


City of Richmond

PROPOSED REZONING



CNCL-100



RZ 08-447003

Original Date: 08/11/17

Revision Date:

Note: Dimensions are in METRES