



**Richmond Zoning and Development Bylaw 5300
Amendment Bylaw 8138 (RZ 06-347521)
8531 NO. 4 ROAD**

The Council of the City of Richmond, in open meeting assembled, enacts as follows:

- 1. The Zoning Map of the City of Richmond, which accompanies and forms part of Richmond Zoning and Development Bylaw 5300, is amended by repealing the existing zoning designation of the following area and by designating it **SINGLE-FAMILY HOUSING DISTRICT (R1-0.6)**.

P.I.D. 003-549-739

Lot 166 Except: Part Subdivided by Plan 74576, Section 22 Block 4 North Range 6 West New Westminster District Plan 43667

- 2. This Bylaw may be cited as **“Richmond Zoning and Development Bylaw 5300, Amendment Bylaw 8138”**.

FIRST READING

OCT 23 2006

A PUBLIC HEARING WAS HELD ON

NOV 20 2006

SECOND READING

NOV 20 2006

THIRD READING

NOV 20 2006

OTHER REQUIREMENTS SATISFIED

JUN 19 2009

ADOPTED

CITY OF RICHMOND
APPROVED by
HB
APPROVED by Director or Solicitor
<i>[Signature]</i>

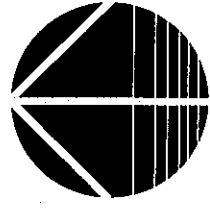
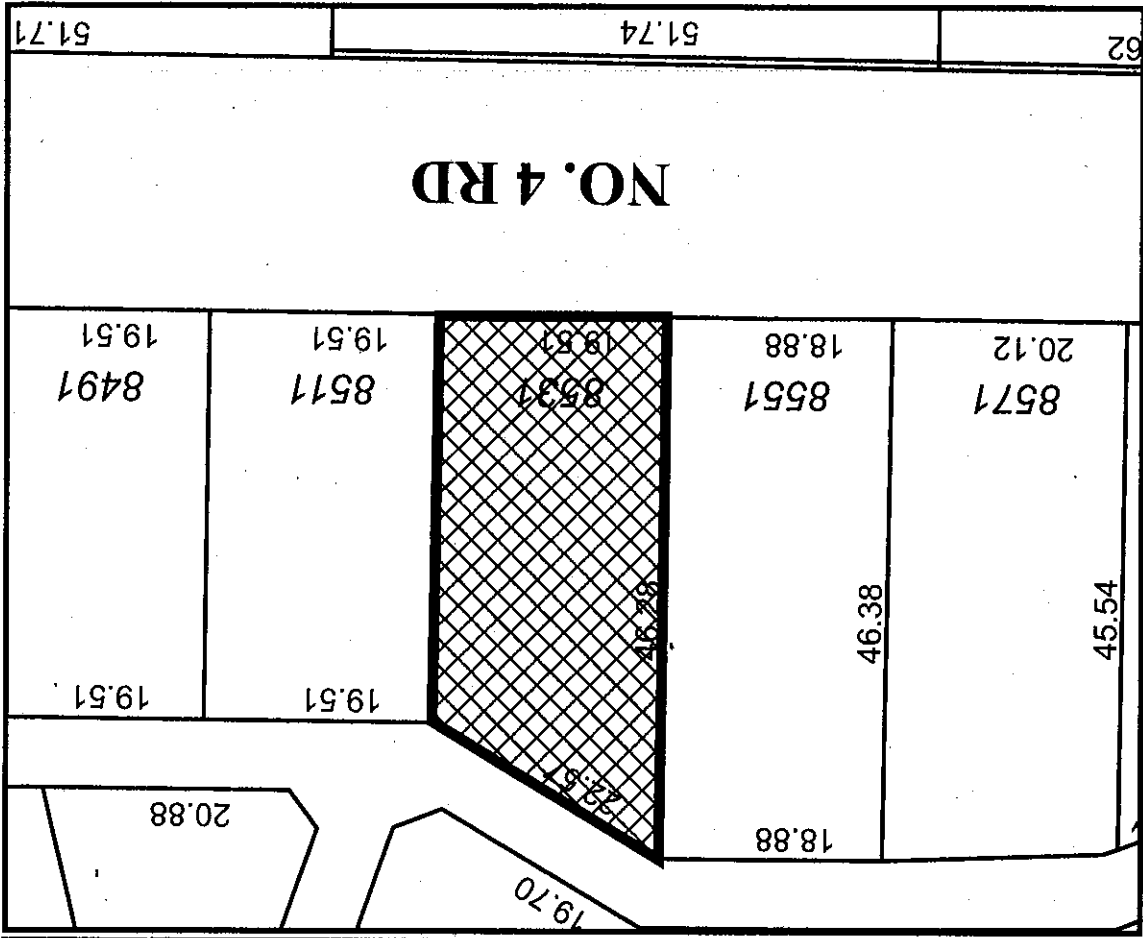
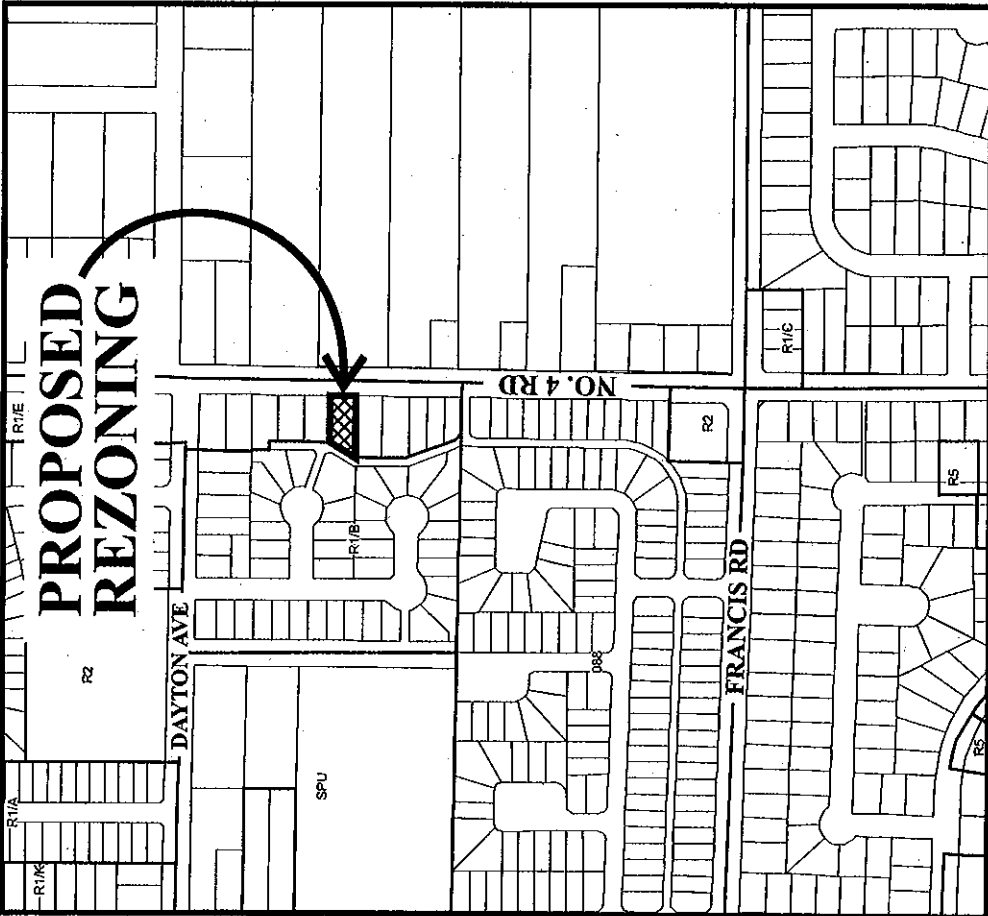
MAYOR

CORPORATE OFFICER



City of Richmond

PROPOSED REZONING



RZ 06-347521

Original Date: 09/12/06

Revision Date:

Note: Dimensions are in METRES