



Richmond Zoning Bylaw 8500
Amendment Bylaw 9905 (RZ 18-810261)
10320 Lassam Road

The Council of the City of Richmond, in open meeting assembled, enacts as follows:

- 1. The Zoning Map of the City of Richmond, which accompanies and forms part of Richmond Zoning Bylaw 8500, is amended by repealing the existing zoning designation of the following area and by designating it "SINGLE DETACHED (RS2/B)".

P.I.D. 007-244-665
Lot 120 Section 36 Block 4 North Range 7 West New Westminster District Plan 35792

- 2. This Bylaw may be cited as "Richmond Zoning Bylaw 8500, Amendment Bylaw 9905".

FIRST READING

SEP 10 2018

A PUBLIC HEARING WAS HELD ON

OCT 15 2018

SECOND READING

OCT 15 2018


THIRD READING

OCT 15 2018

OTHER CONDITIONS SATISFIED

SEP 09 2019

ADOPTED

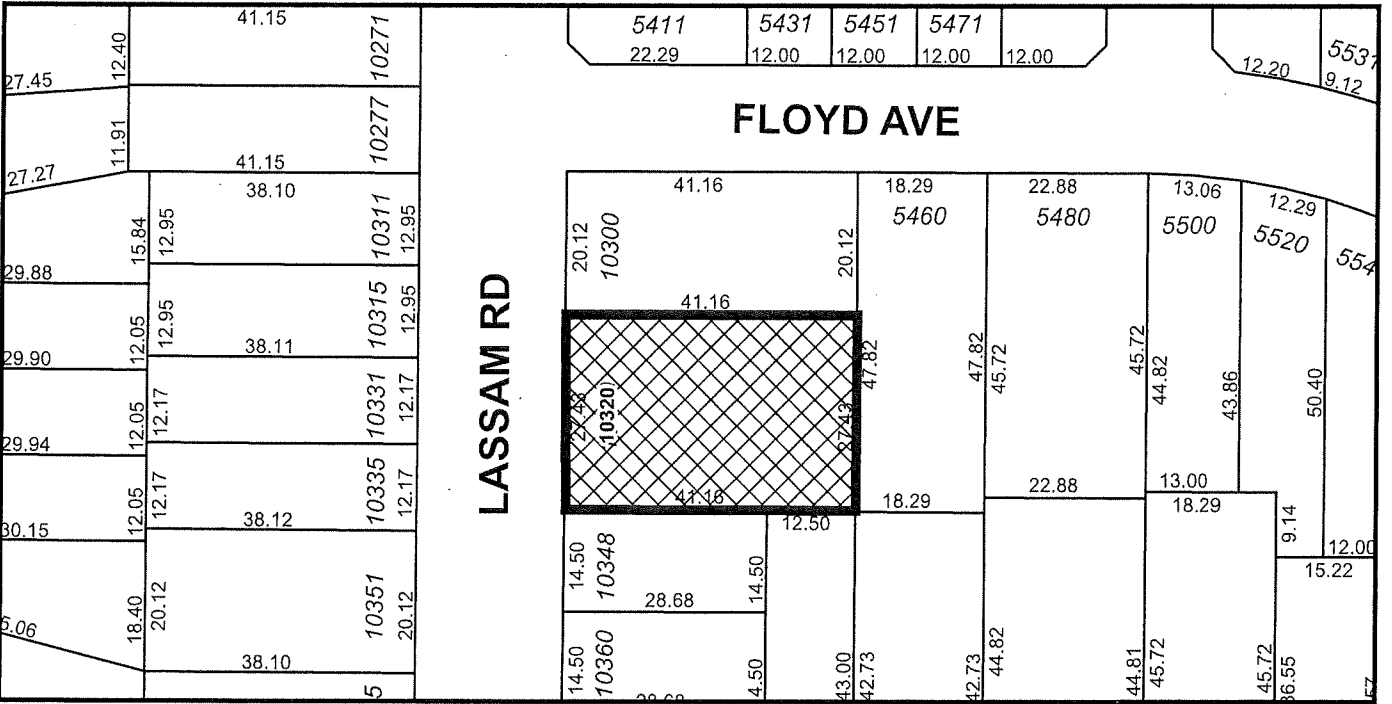
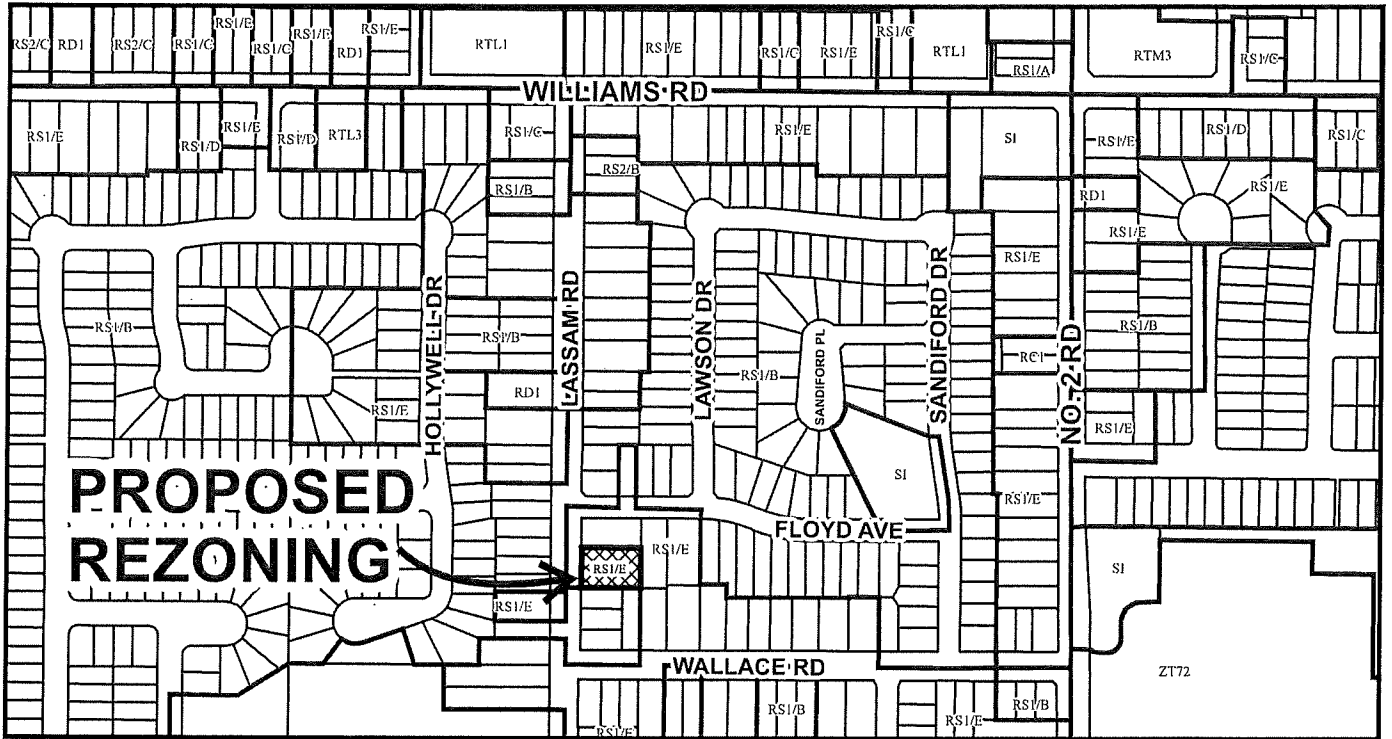


MAYOR

CORPORATE OFFICER



# City of Richmond



**RZ 18-810261**

**CNCL - 328**

Original Date: 03/01/18  
 Revision Date:  
 Note: Dimensions are in METRES