



**Richmond Zoning Bylaw 8500
Amendment Bylaw 9894 (RZ 17-777664)
7391 Moffatt Road**

The Council of the City of Richmond, in open meeting assembled, enacts as follows:

1. The Zoning Map of the City of Richmond, which accompanies and forms part of Richmond Zoning Bylaw 8500, is amended by repealing the existing zoning designation of the following area and by designating it **“HIGH DENSITY TOWNHOUSES (RTH1)”**.

P.I.D. 011-300-884

South Half Lot 17 Except: Part Subdivided by Plan 59725, Block 1 Section 17 Block 4
North Range 6 West New Westminster District Plan 8037

2. This Bylaw may be cited as **“Richmond Zoning Bylaw 8500, Amendment Bylaw 9894”**.

FIRST READING

JUN 10 2019

A PUBLIC HEARING WAS HELD ON

JUL 15 2019

SECOND READING

JUL 15 2019

THIRD READING

JUL 15 2019

OTHER CONDITIONS SATISFIED

MAY 08 2023

ADOPTED


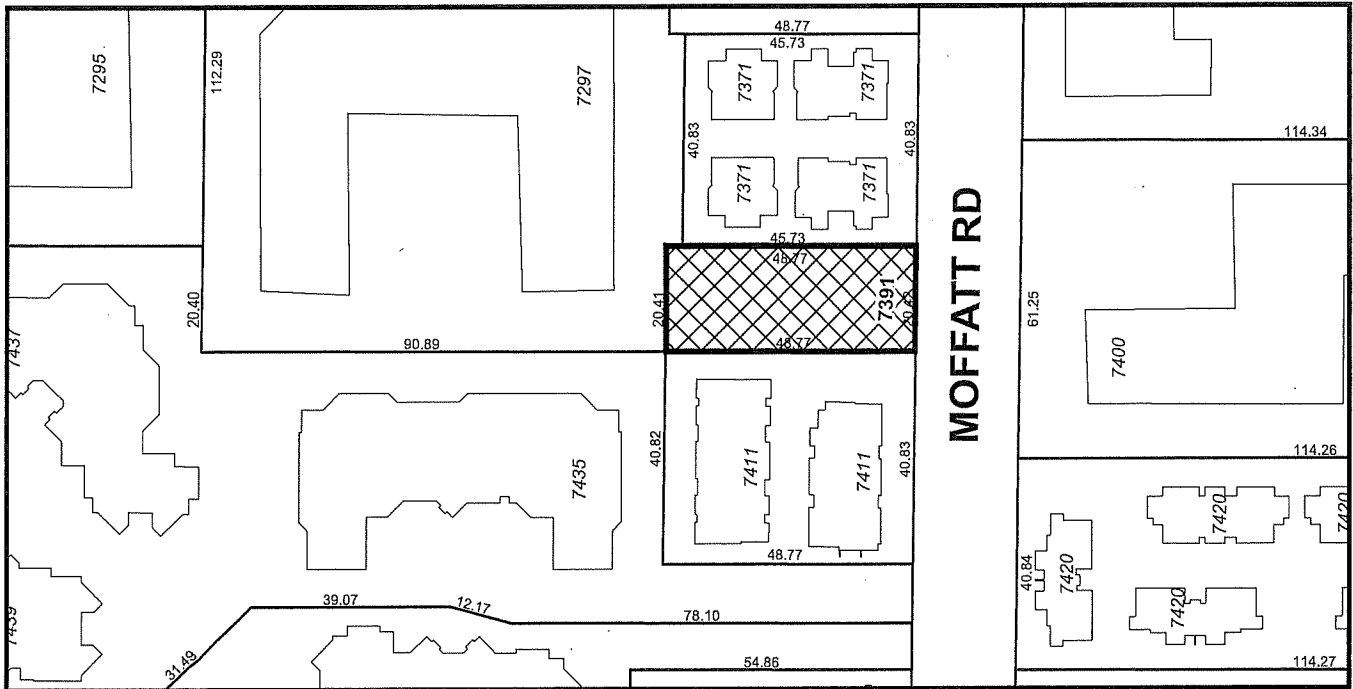
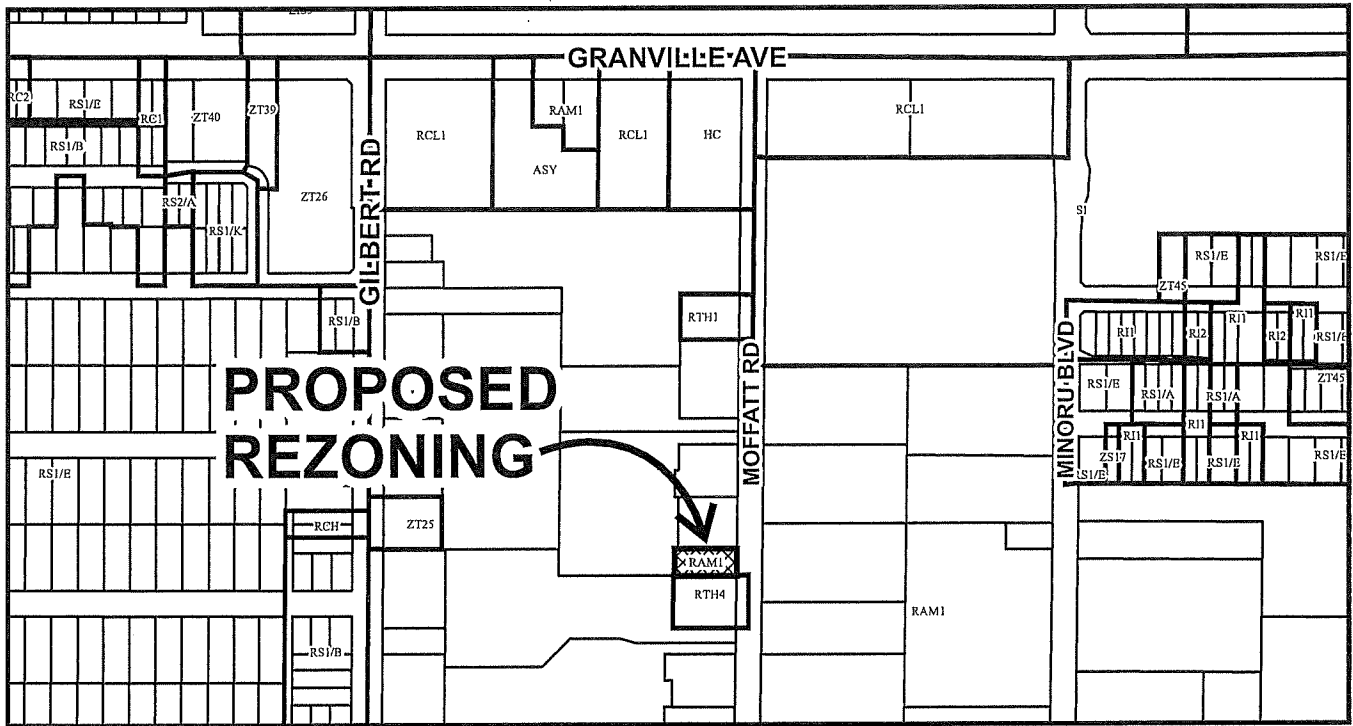


MAYOR

CORPORATE OFFICER



City of Richmond



RZ 17-777664

Original Date: 07/19/17

Revision Date:

Note: Dimensions are in METRES