



Richmond Zoning Bylaw 8500
Amendment Bylaw 9796 (RZ 16-732490)
7151/7171/7191/7211/7231/7251 Bridge Street

The Council of the City of Richmond, in open meeting assembled, enacts as follows:

- 1. The Zoning Map of the City of Richmond, which accompanies and forms part of Richmond Zoning Bylaw 8500, is amended by repealing the existing zoning designation of the following area and by designating it "SINGLE DETACHED (ZS14) - SOUTH MCLENNAN (CITY CENTRE)".

That area shown as "BLOCK A" cross-hatched on "Schedule A attached to and forming part of Bylaw No. 9796".

- 2. The Zoning Map of the City of Richmond, which accompanies and forms part of Richmond Zoning Bylaw 8500, is amended by repealing the existing zoning designation of the following area and by designating it "SINGLE DETACHED (RS2/C)".

That area shown as "BLOCK B" cross-hatched on "Schedule A attached to and forming part of Bylaw No. 9796".

- 3. This Bylaw may be cited as "Richmond Zoning Bylaw 8500, Amendment Bylaw 9796".

FIRST READING

JAN 15 2018

A PUBLIC HEARING WAS HELD ON

FEB 19 2018

SECOND READING

FEB 19 2018

THIRD READING

~~FEB 19 2018~~ JAN 21 2019

OTHER CONDITIONS SATISFIED

DEC 14 2022

ADOPTED

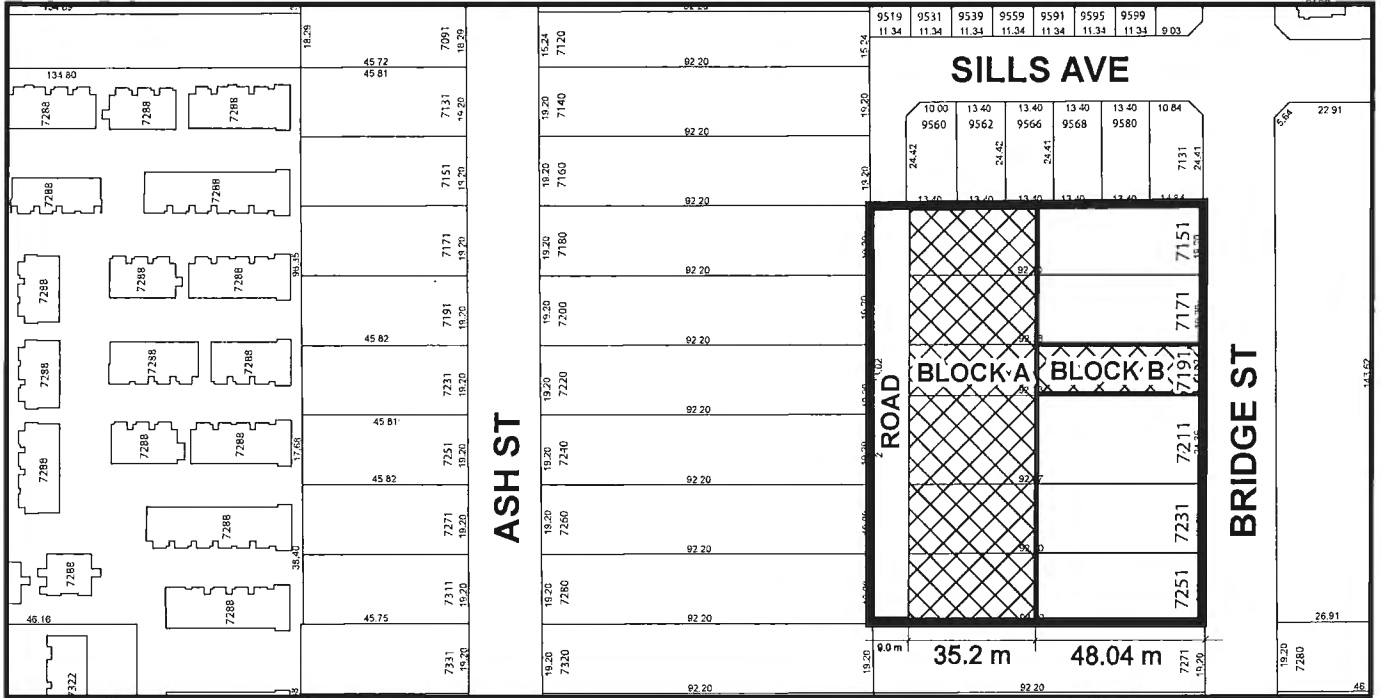
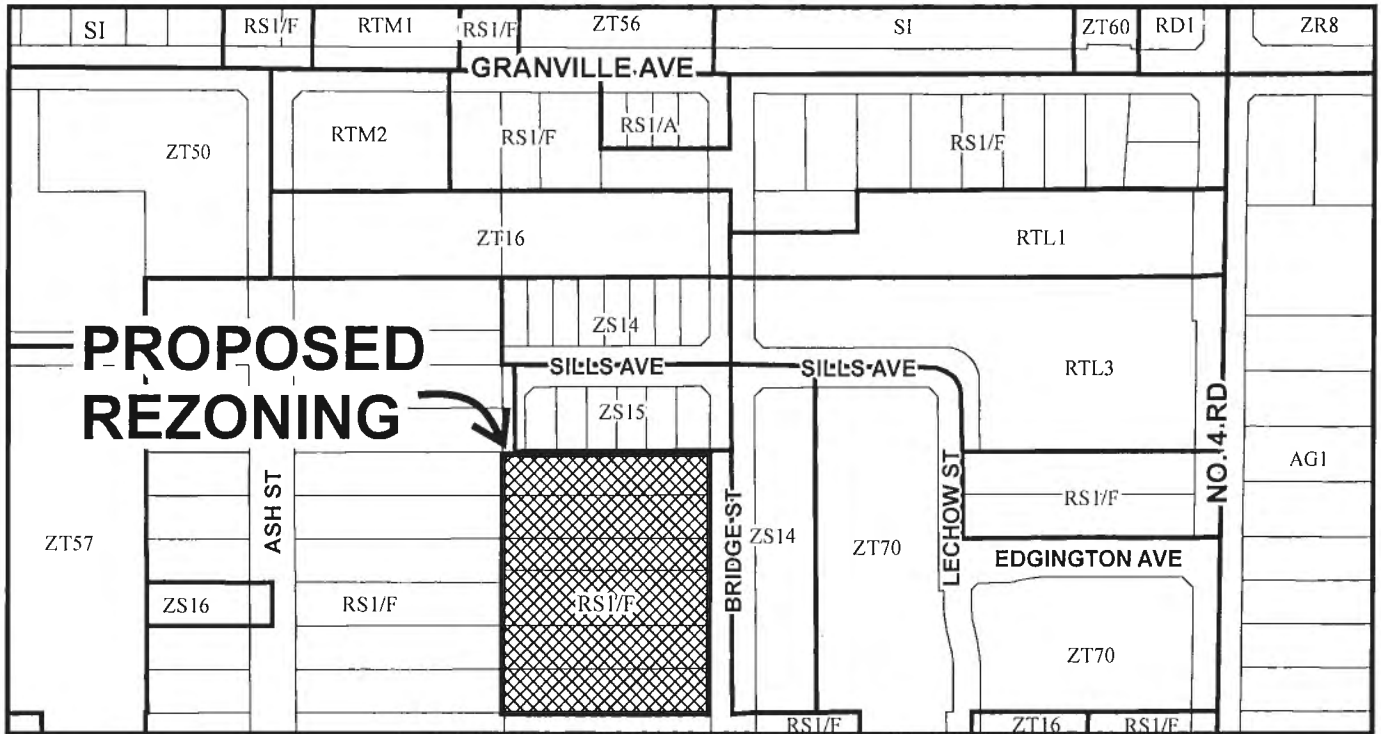


MAYOR

CORPORATE OFFICER




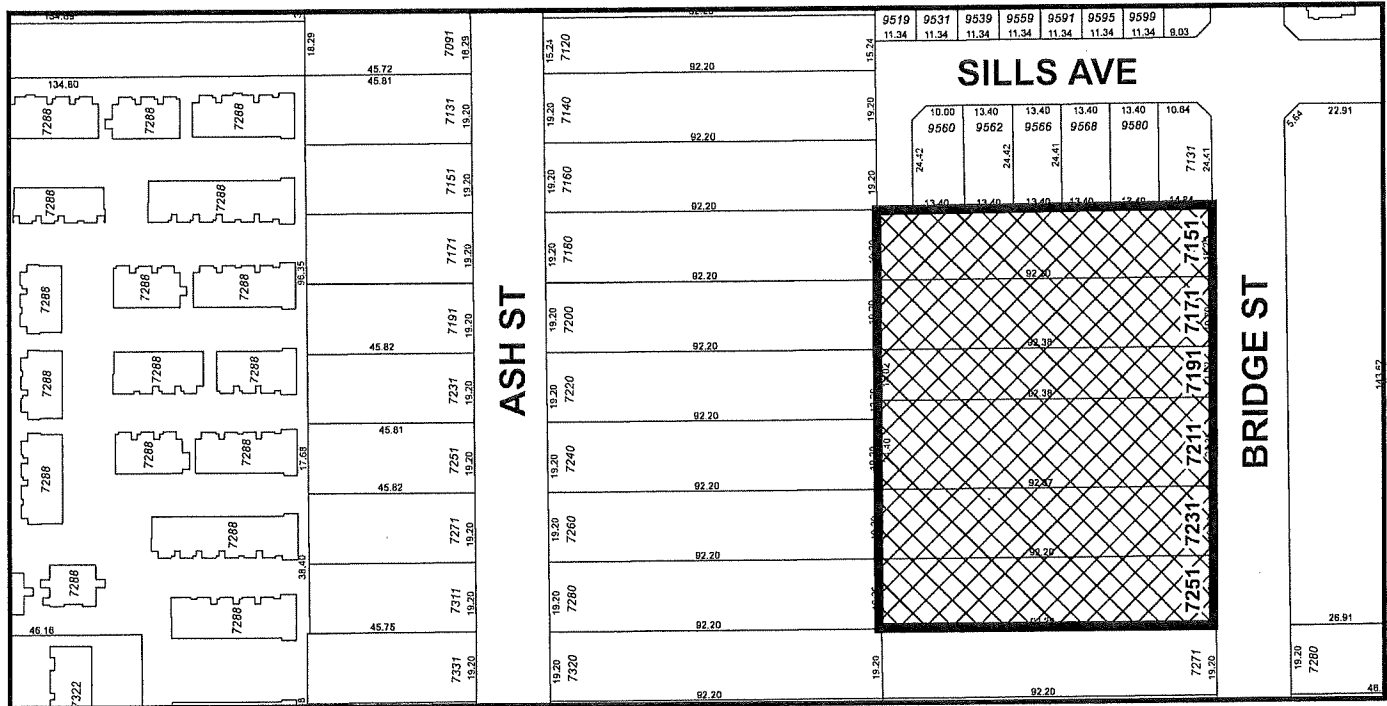
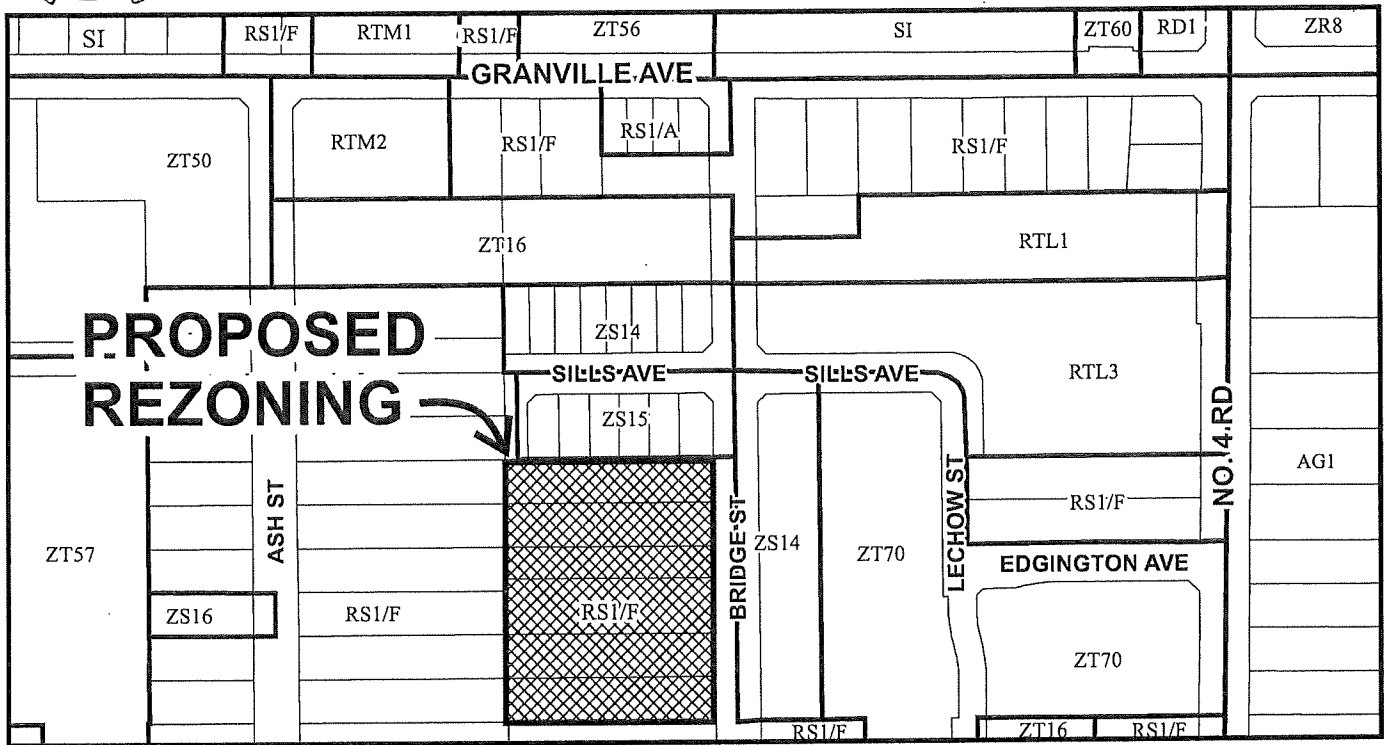
City of
Richmond



	<h1>RZ 16-732490</h1>	<p>Original Date: 06/07/16</p> <p>Revision Date:</p> <p>Note: Dimensions are in METRES</p>
--	-----------------------	--



City of Richmond



RZ 16-732490

Original Date: 06/07/16

Revision Date: 12/12/17

Note: Dimensions are in METRES

CNCL - 19 (Special)