



Richmond Zoning Bylaw 8500
Amendment Bylaw 9749 (RZ 15-716773)
9291 and 9311/9331 No. 2 Road

The Council of the City of Richmond, in open meeting assembled, enacts as follows:

- 1. The Zoning Map of the City of Richmond, which accompanies and forms part of Richmond Zoning Bylaw 8500, is amended by repealing the existing zoning designation of the following area and by designating it "LOW DENSITY TOWNHOUSES (RTL4)".

P.I.D. 004-014-758

North Half Lot 17 Except: Part Subdivided by Plan 60236, Block "B" Section 25 Block 4 North Range 7 West New Westminster District Plan 1353

and

P.I.D. 002-821-991

The South Half of Lot 17 Except: Part Subdivided by Plan 70853; Block "B" Section 25 Block 4 North Range 7 West New Westminster District Plan 1353

- 2. This Bylaw may be cited as "Richmond Zoning Bylaw 8500, Amendment Bylaw 9749".

FIRST READING

SEP 11 2017

A PUBLIC HEARING WAS HELD ON

OCT 16 2017

SECOND READING

OCT 16 2017

THIRD READING

OCT 16 2017

OTHER CONDITIONS SATISFIED

APR 10 2024

ADOPTED

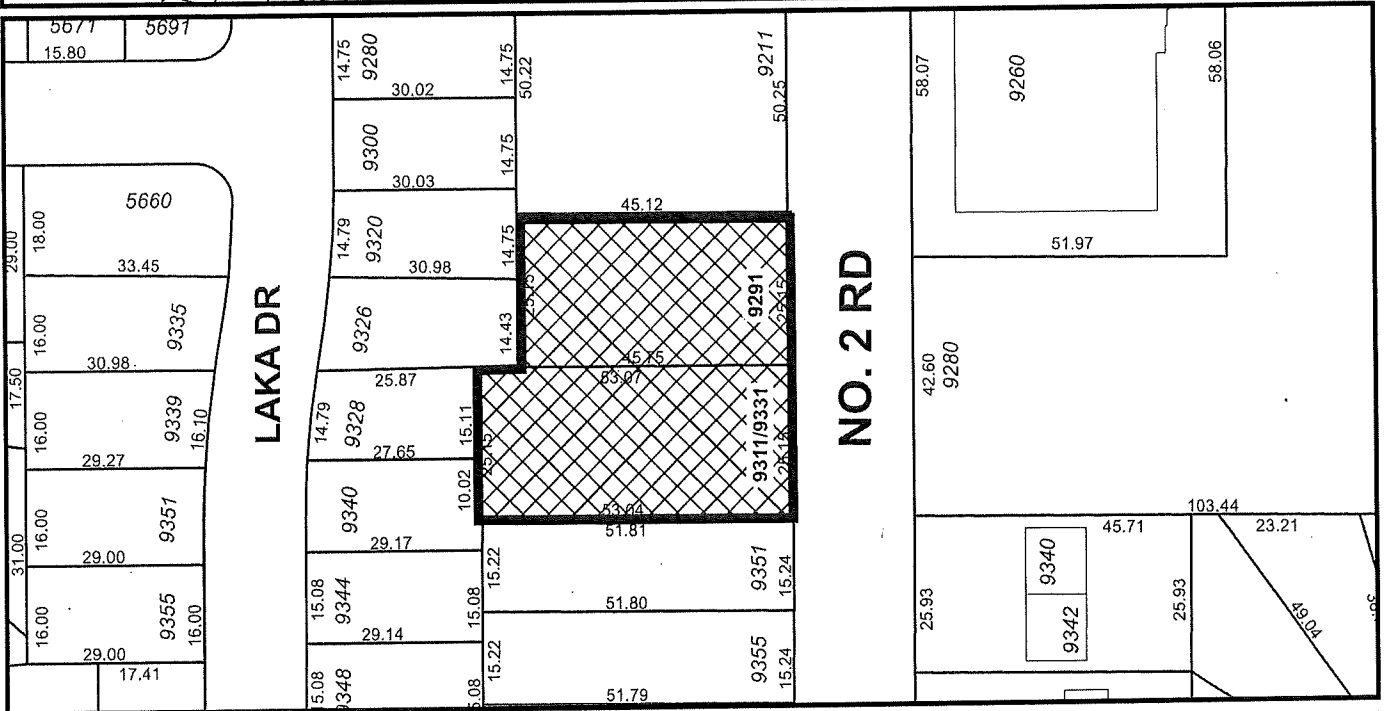
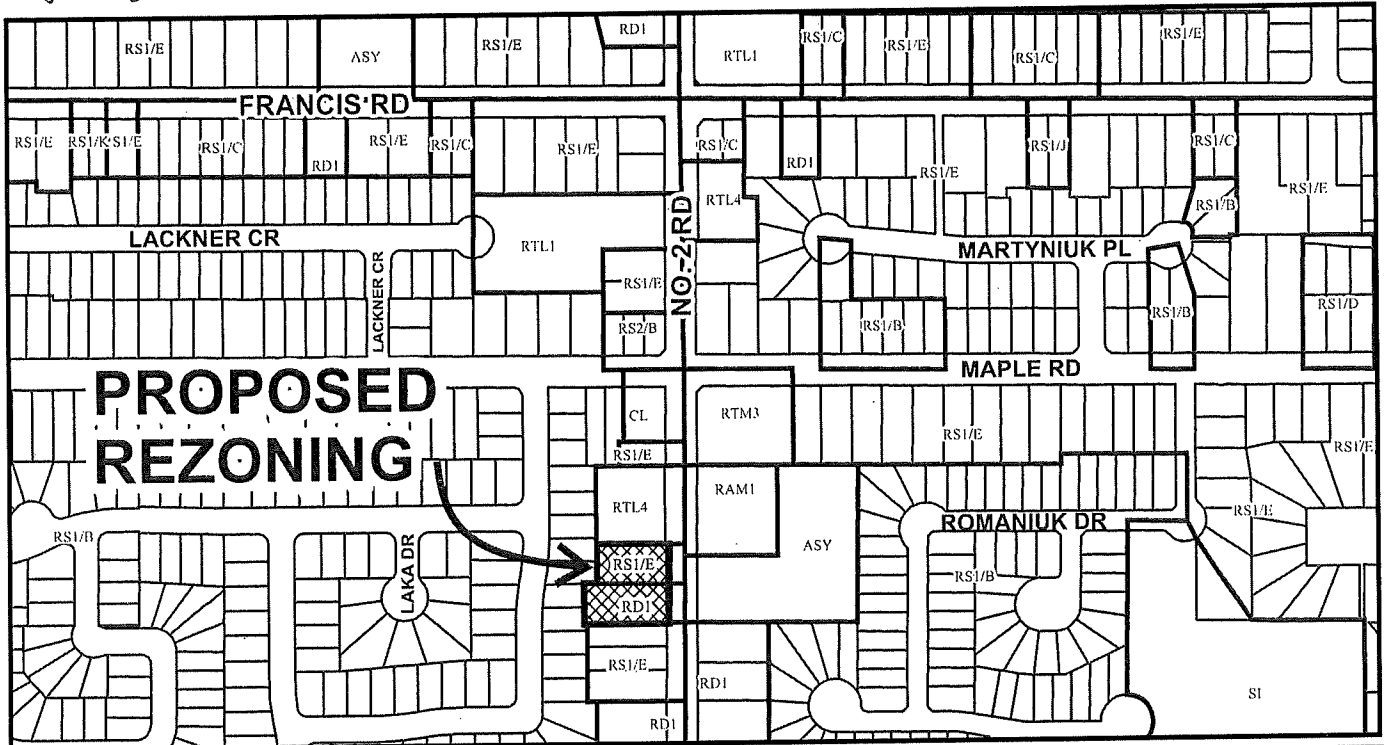
CITY OF RICHMOND
APPROVED by EL
APPROVED by Director or Solicitor BK


MAYOR

CORPORATE OFFICER



City of Richmond



	<h2>RZ 15-716773</h2>	<p>Original Date: 01/18/16</p> <p>Revision Date: 08/04/17</p> <p>Note: Dimensions are in METRES</p>
---	-----------------------	---