



Richmond Zoning Bylaw 8500
Amendment Bylaw 9225 (RZ 15-690340)
3260/3280 Blundell Road

The Council of the City of Richmond, in open meeting assembled, enacts as follows:

- 1. The Zoning Map of the City of Richmond, which accompanies and forms part of Richmond Zoning Bylaw 8500, is amended by repealing the existing zoning designation of the following area and by designating it "SINGLE DETACHED (RS2/C)".

P.I.D. 001-637-517

Strata Lot 1 Section 22 Block 4 North Range 7 West New Westminster District Plan NW1055 Together with an Interest in the Common Property in Proportion to the Unit Entitlement of the Strata Lot as shown on Form 1

P.I.D. 001-637-525

Strata Lot 2 Section 22 Block 4 North Range 7 West New Westminster District Plan NW1055 Together with an Interest in the Common Property in Proportion to the Unit Entitlement of the Strata Lot as shown on Form 1

- 2. This Bylaw may be cited as "Richmond Zoning Bylaw 8500, Amendment Bylaw 9225".

FIRST READING

SEP 14 2015

A PUBLIC HEARING WAS HELD ON

OCT 19 2015

SECOND READING

OCT 19 2015


THIRD READING

OCT 19 2015

OTHER CONDITIONS SATISFIED

MAY 03 2016

ADOPTED

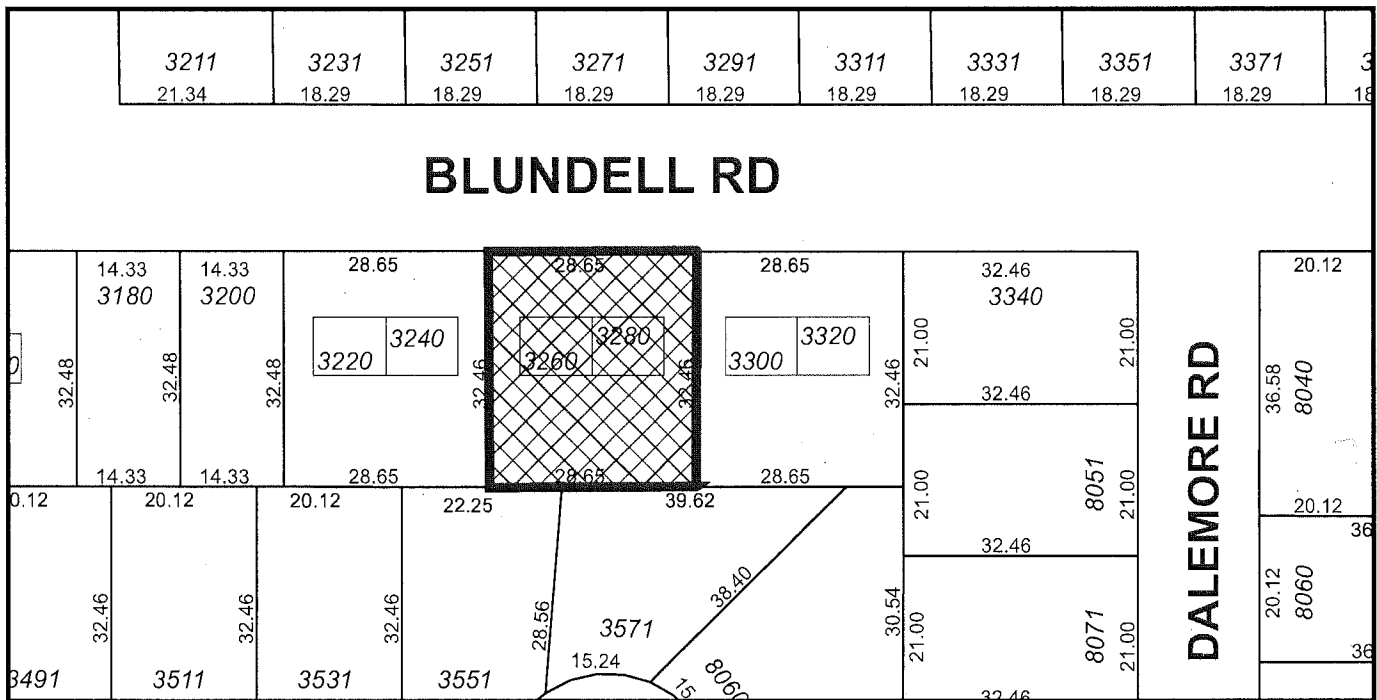
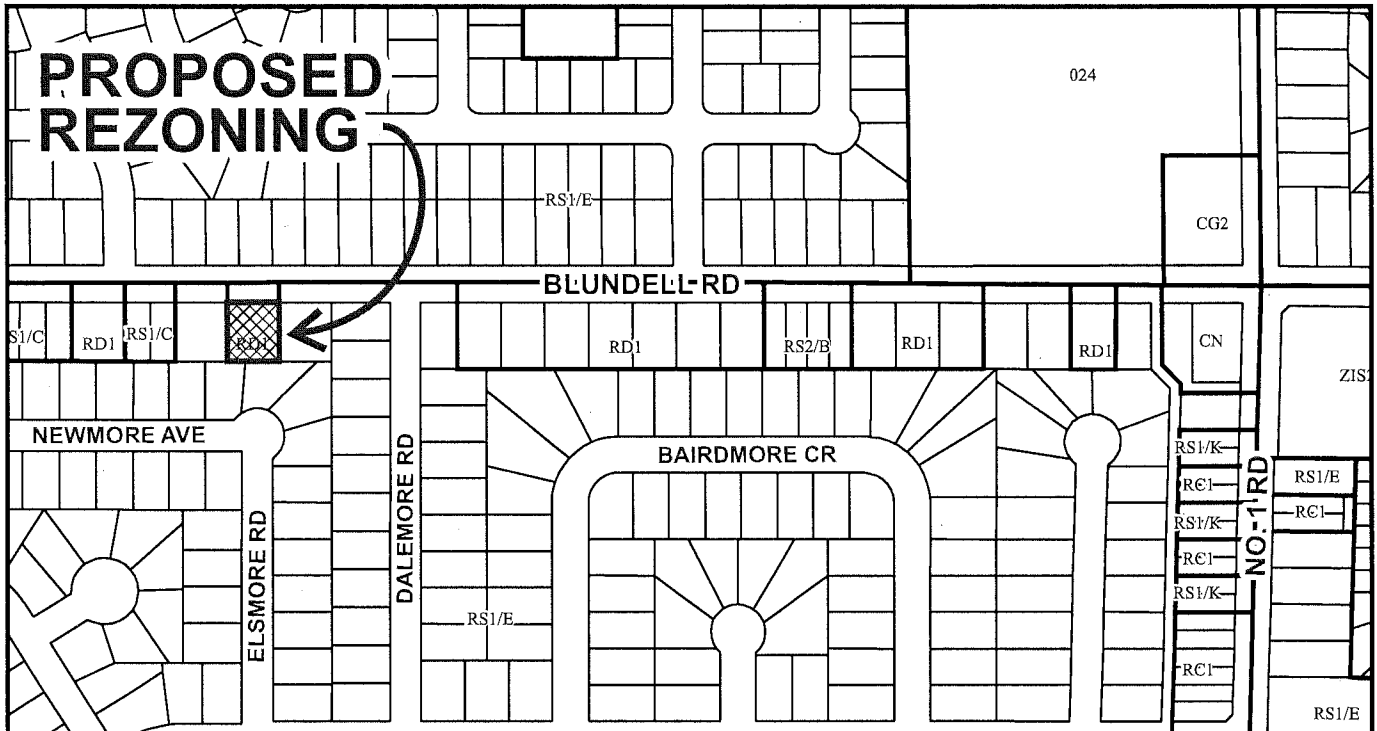


MAYOR

CORPORATE OFFICER



City of Richmond



	RZ 15-690340	Original Date: 01/27/15
		Revision Date:
		Note: Dimensions are in METRES