



**Richmond Zoning Bylaw 8500
Amendment Bylaw 9006 (RZ 12-605932)
11351 No. 2 Road**

The Council of the City of Richmond, in open meeting assembled, enacts as follows:

1. The Zoning Map of the City of Richmond, which accompanies and forms part of Richmond Zoning Bylaw 8500, is amended by repealing the existing zoning designation of the following area and by designating it **SINGLE DETACHED (RS2/C)**.

P.I.D. 004-682-262

Parcel One (Reference Pln 14590) of Lot "A" Section 1 Block 3 North Range 7 West New Westminster District Plan 4974

2. This Bylaw may be cited as "**Richmond Zoning Bylaw 8500, Amendment Bylaw 9006**".

FIRST READING

MAR 25 2013

A PUBLIC HEARING WAS HELD ON

APR 15 2013

SECOND READING

APR 15 2013

THIRD READING

APR 15 2013

OTHER REQUIREMENTS SATISFIED

OCT 04 2013

ADOPTED



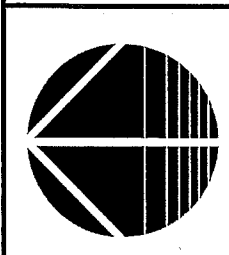
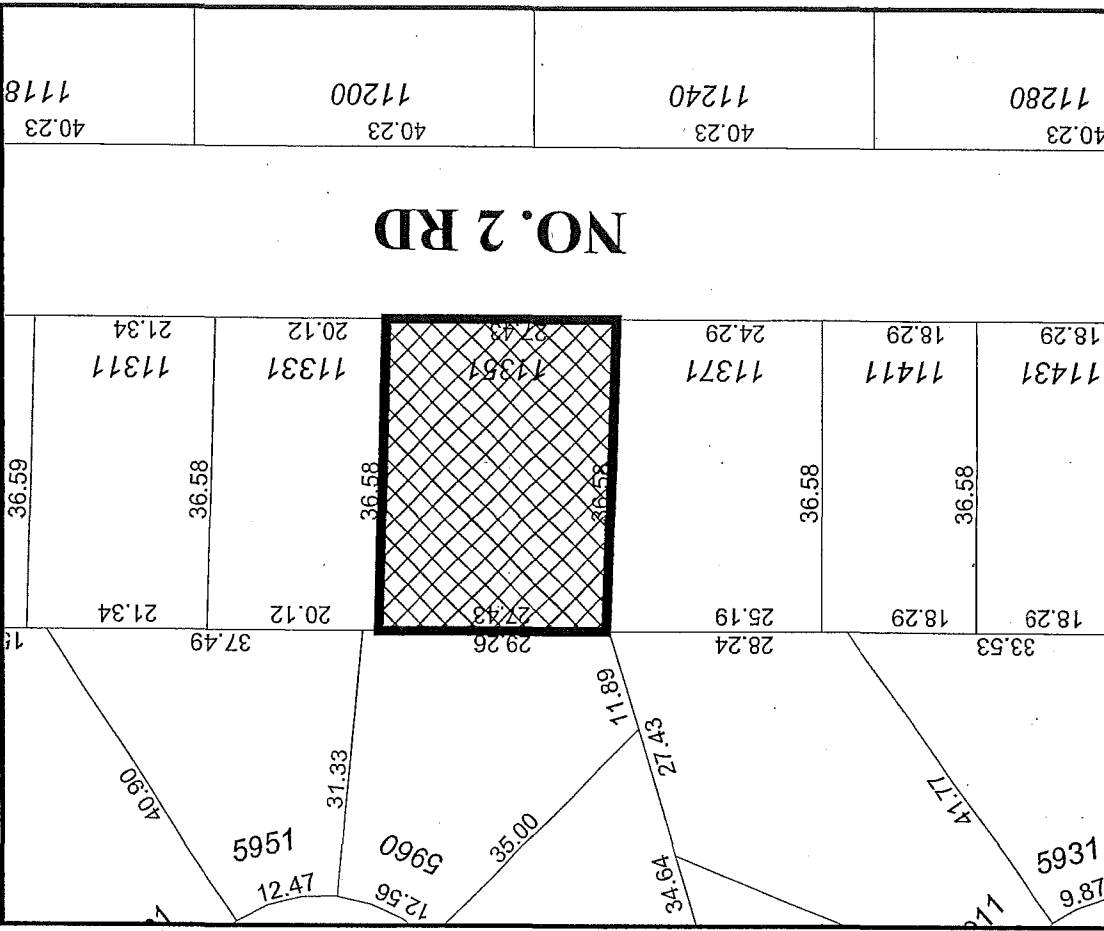
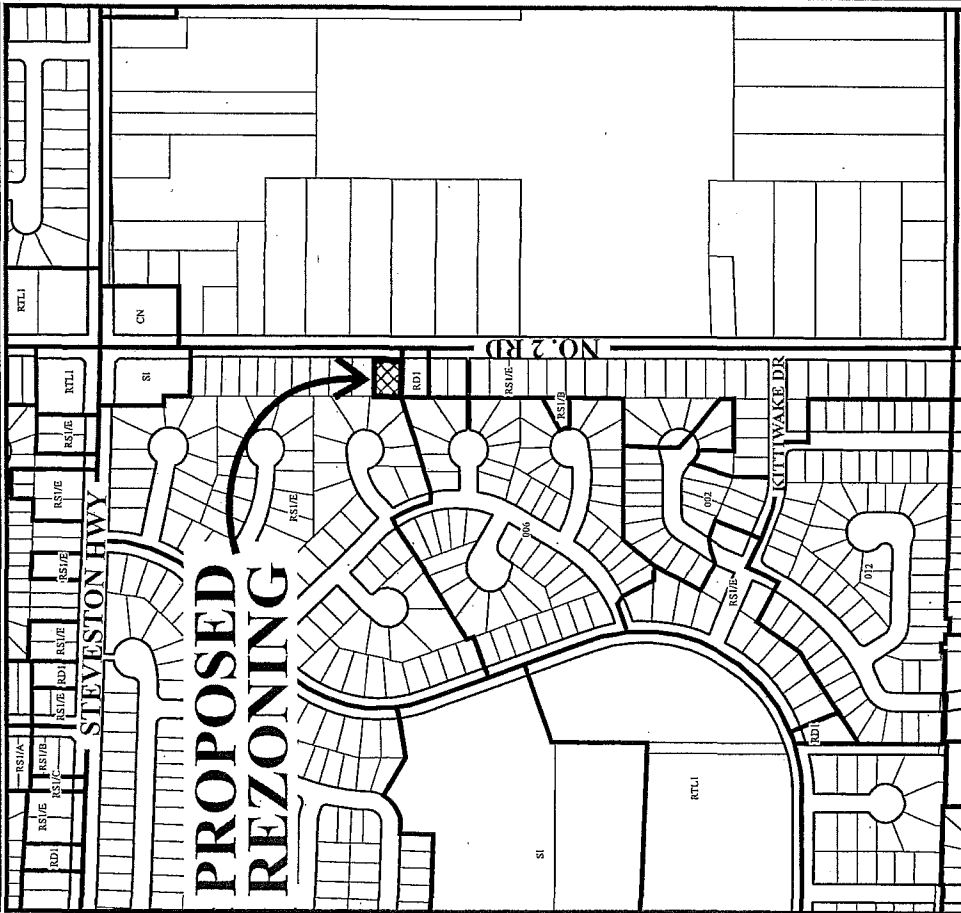
MAYOR

CORPORATE OFFICER



City of Richmond

PROPOSED REZONING



RZ 12-605932

Original Date: 05/03/12
 Revision Date: 03/06/13
 Note: Dimensions are in METRES