



**Richmond Zoning and Development Bylaw 5300
Amendment Bylaw 8515 (RZ 08-425926)
5580, 5600 AND 5620 MONCTON STREET**

The Council of the City of Richmond, in open meeting assembled, enacts as follows:

- 1. The Zoning Map of the City of Richmond, which accompanies and forms part of Richmond Zoning and Development Bylaw 5300, is amended by repealing the existing zoning designation of the following area and by designating it **TOWNHOUSE DISTRICT (R2 - 0.6D)**.

P.I.D. 003-524-981

Lot 8 Section 12 Block 3 North Range 7 West New Westminster District Plan 21084

P.I.D. 001-810-430

Lot 7 Section 12 Block 3 North Range 7 West New Westminster District Plan 21084

P.I.D. 010-249-257

Lot 6 Section 12 Block 3 North Range 7 West New Westminster District Plan 21084

- 2. This Bylaw may be cited as **"Richmond Zoning and Development Bylaw 5300, Amendment Bylaw 8515"**.

FIRST READING

JUL 27 2009

A PUBLIC HEARING WAS HELD ON

SEP 09 2009

SECOND READING

SEP 09 2009

THIRD READING

SEP 09 2009

OTHER REQUIREMENTS SATISFIED

DEC 09 2009

ADOPTED

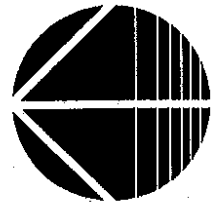
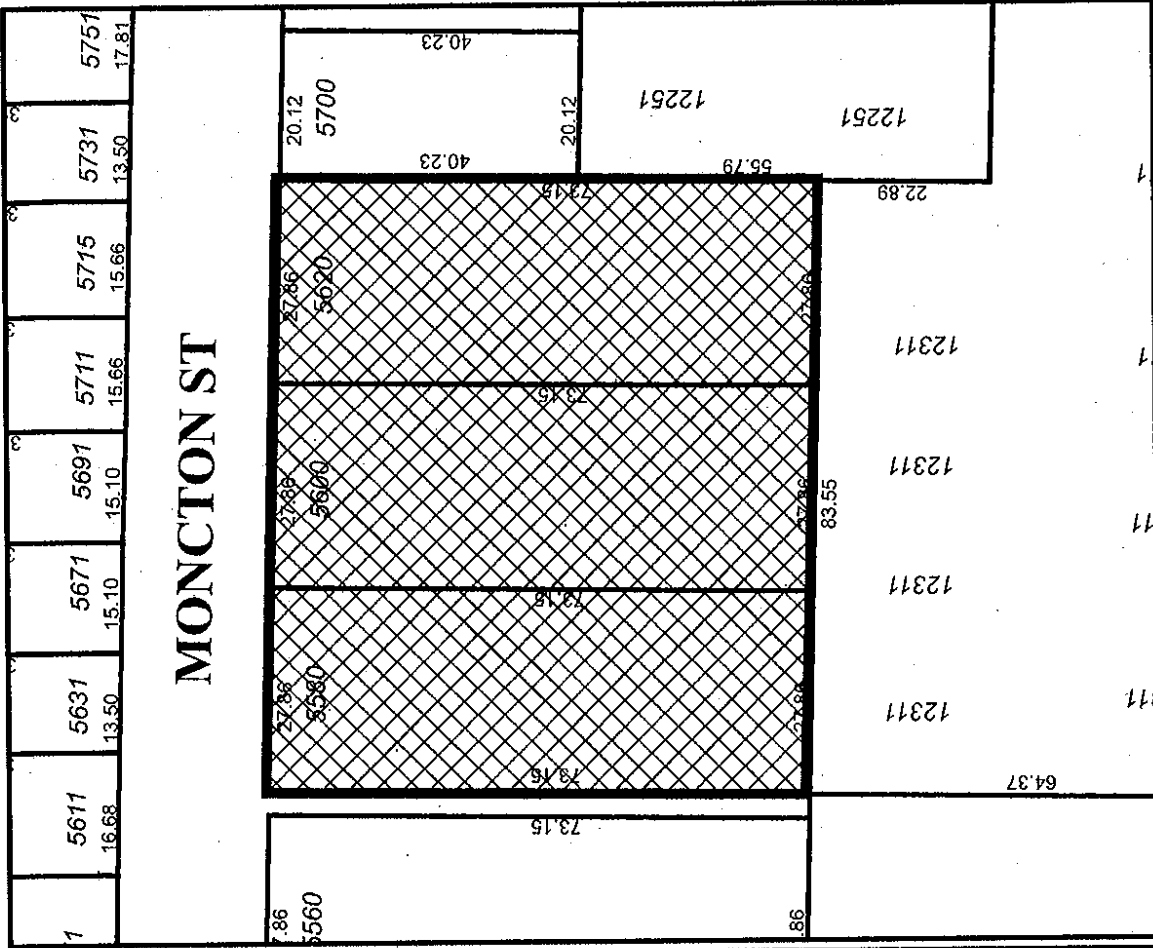
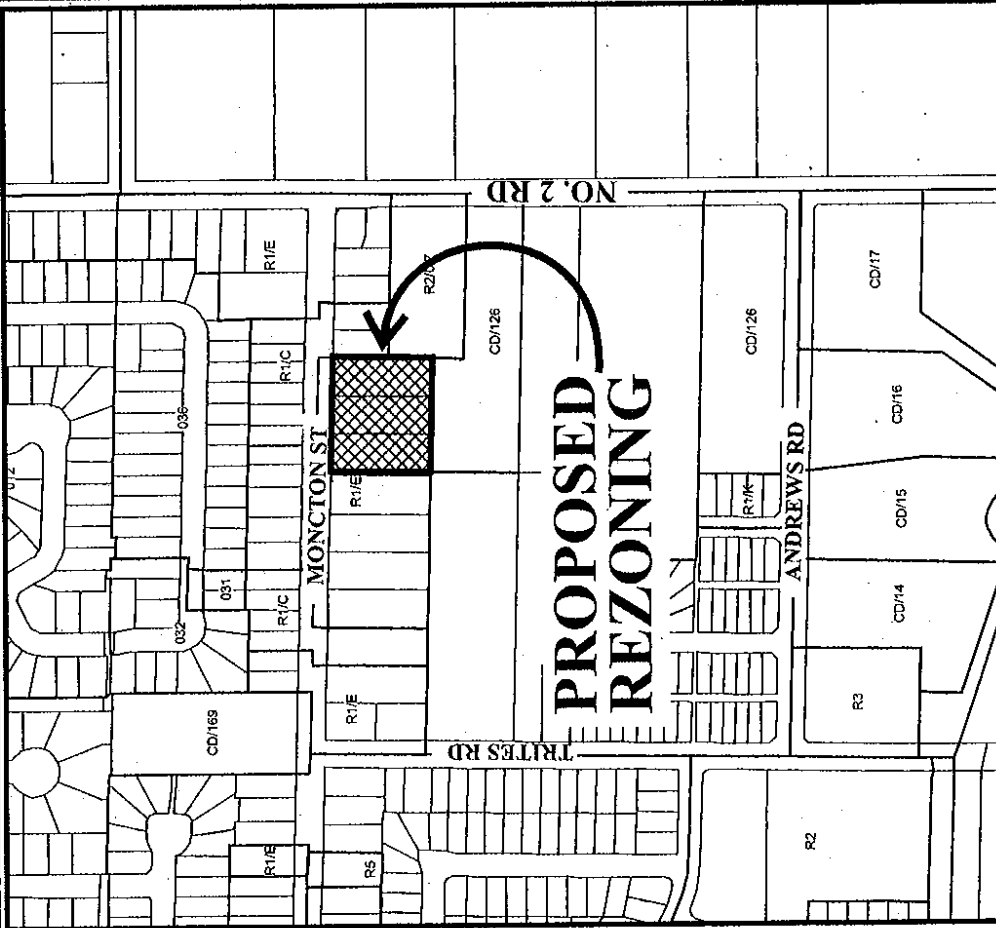
CITY OF RICHMOND
APPROVED by
<i>al</i>
APPROVED by Director or Solicitor
<i>BOG</i>

MAYOR

CORPORATE OFFICER



City of Richmond



RZ 08-425926

Original Date: 06/18/08

Revision Date:

Note: Dimensions are in METRES