



**Flood Plain Designation and Protection Bylaw 8204, Amendment
Bylaw 8468**

The Council of the City of Richmond enacts as follows:

1. Bylaw 8204 is amended by deleting Part 4: General Exemptions, Section 4.2 (b) and replacing with the following:

PART 4. GENERAL EXEMPTIONS

4.2 (b) "the underside of the floor system, or the top of a **pad** supporting any space or room within that building is located at the same elevation as the highest level of the fronting **road** providing pedestrian access that is adjacent to that parcel."

2. Bylaw 8204 is amended by deleting Part 5: Site Specific Exemptions, Section 5.3 and replacing with the following:

PART 5. SITE SPECIFIC EXEMPTIONS

5.3 "A person seeking an exemption shall submit a written request to the **City** in accordance with **City** instructions."

3. Bylaw 8204 is amended by deleting Schedule B and substituting the attached Schedule B.
4. This Bylaw is cited as "**Flood Plain Designation And Protection Bylaw 8204, Amendment Bylaw 8468**".

FIRST READING

JUL 27 2009

SECOND READING

JUL 27 2009

THIRD READING

JUL 27 2009

OTHER CONDITIONS SATISFIED

NOV 16 2009

ADOPTED

CITY OF RICHMOND
APPROVED for content by originating dept.
APPROVED for legality by Solicitor

MAYOR

CORPORATE OFFICER

Legend

- Ministry of Environment: Surveyed Dike Crests (2004-04-01)
- City Surveyed Dike Crests
- Interpolated - Not Surveyed Due to Access

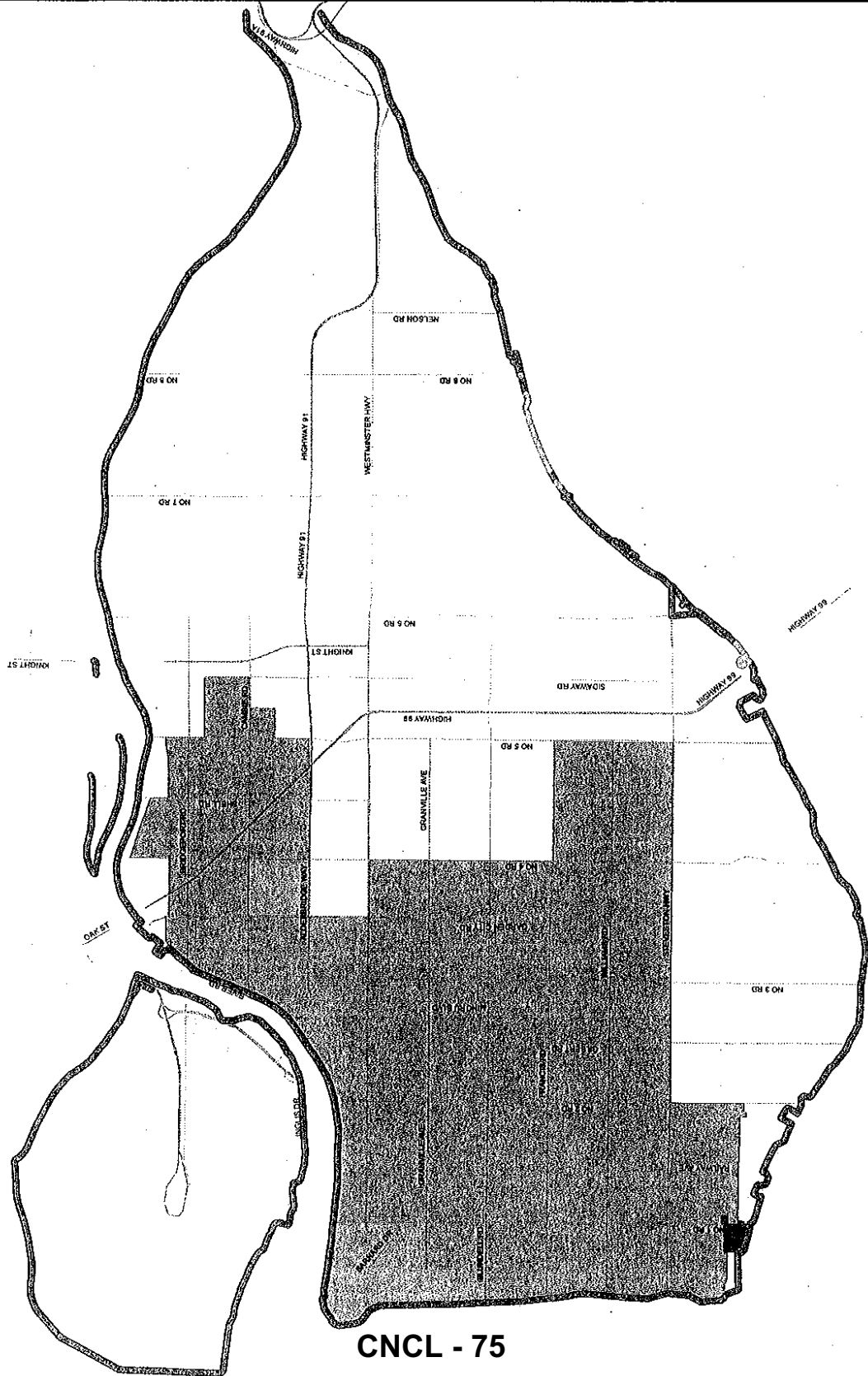
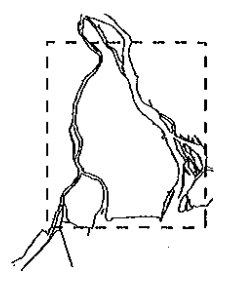
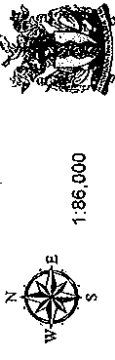
Flood Construction Level (FCL)

- 0.3m GSC Above Crown of Road
- 2.6m GSC
- 2.9m GSC
- 3.0m GSC
- 3.1m GSC
- 3.5m GSC
- 2.9m GSC - Area 'A'
- At Sidewalk Elevation

FCL for all areas not colour coded is 3.5m GSC.

Data Snapshot Date: February 9, 2009
 Map Created By: spang
 Print Date: February 11, 2009
 Printed By: spang

Note:
 The information shown on this map is compiled from various sources and the City makes no warranties, expressed or implied, as to the accuracy or completeness of the information.
 Users are reminded that for size and legal description must be confirmed at the Land Title office in New Westminster.
 This is NOT a legal document, and is published for information and reference only.
 © City of Richmond, 2009. All rights reserved. Not to be reproduced or distributed without permission.



CNCL - 75