



City of Richmond

Bylaw 8449

**Richmond Zoning and Development Bylaw 5300  
Amendment Bylaw 8449 (RZ 08-414348)  
12351 NO. 2 ROAD**

The Council of the City of Richmond, in open meeting assembled, enacts as follows:

1. The Zoning Map of the City of Richmond, which accompanies and forms part of Richmond Zoning and Development Bylaw 5300, is amended by repealing the existing zoning designation of the following area and by designating it **COMPREHENSIVE DEVELOPMENT DISTRICT (CD/126)**.

P.I.D. 006-475-728

Lot 138 Section 12 Block 3 North Range 7 West New Westminster District Plan 30210

2. This Bylaw may be cited as **"Richmond Zoning and Development Bylaw 5300, Amendment Bylaw 8449"**.

FIRST READING

DEC 16 2008

A PUBLIC HEARING WAS HELD ON

JAN 19 2009

SECOND READING

JAN 19 2009

THIRD READING

JAN 19 2009

OTHER REQUIREMENTS SATISFIED

JUN 21 2011

ADOPTED

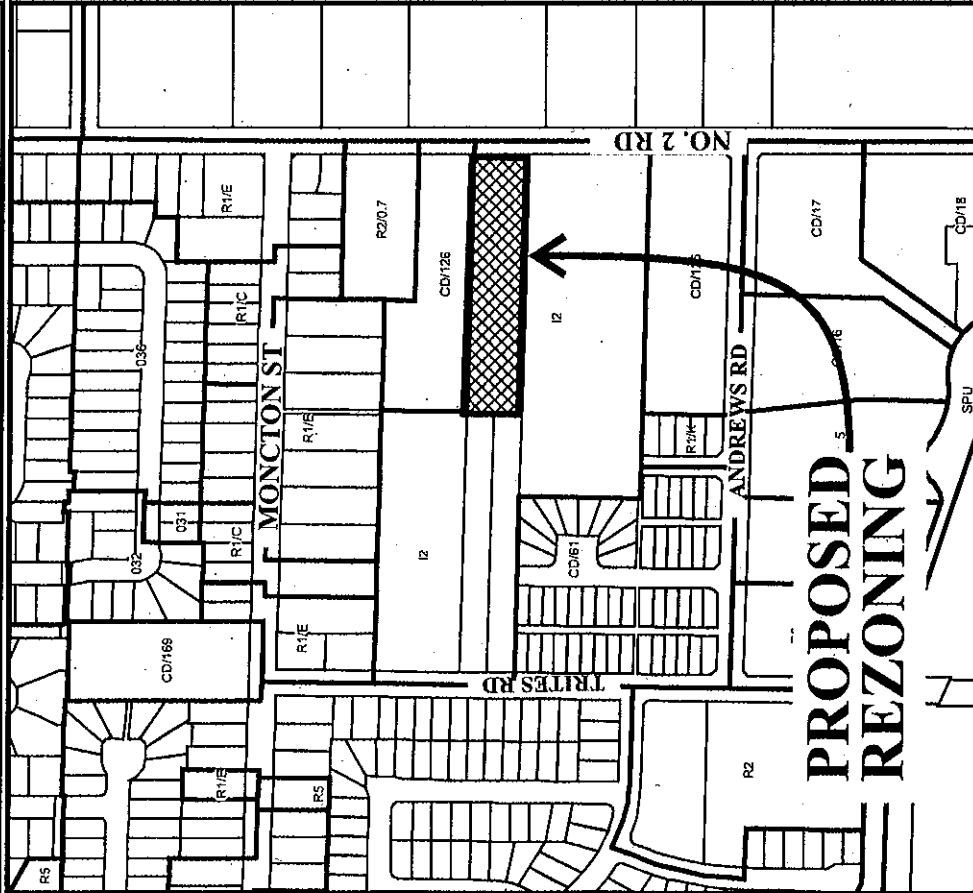


MAYOR

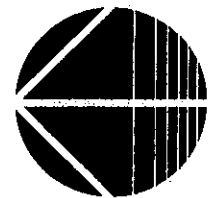
CORPORATE OFFICER



City of Richmond



**PROPOSED  
REZONING**



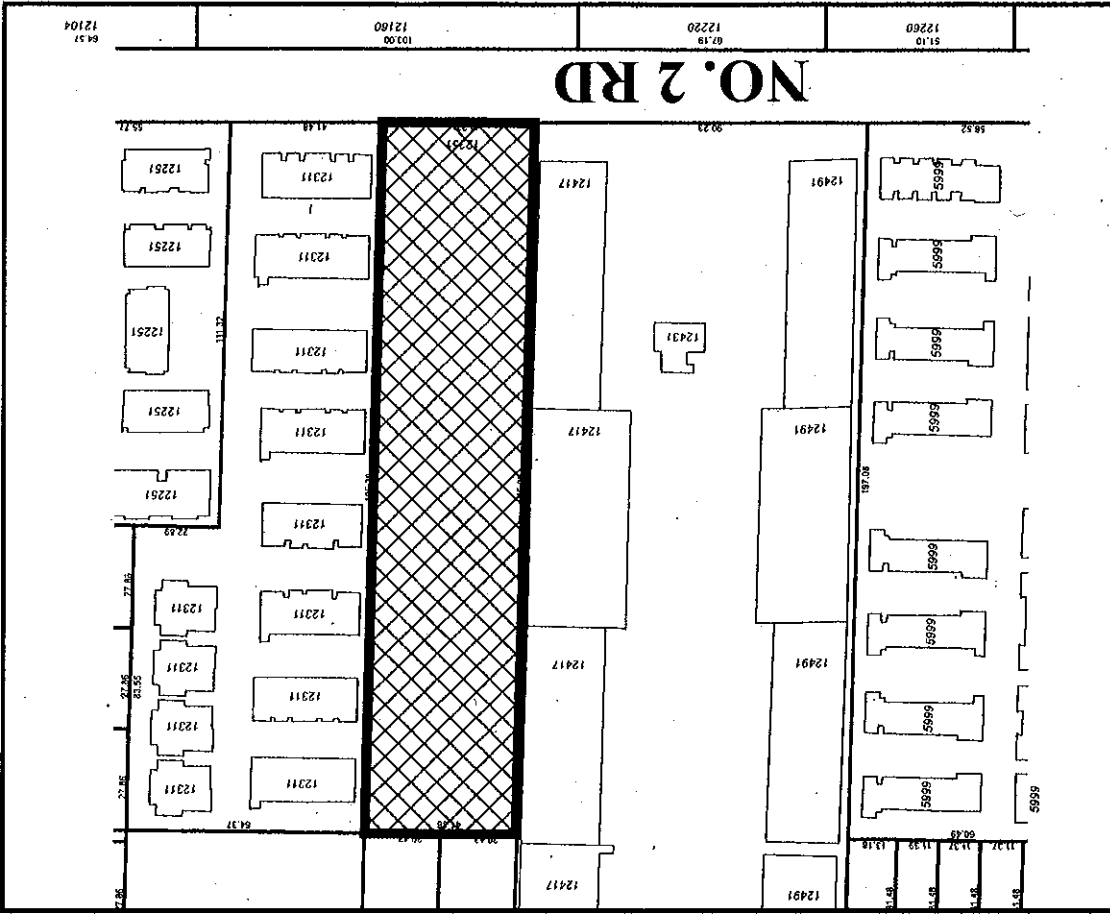
CNCL - 110

RZ 08-414348

Original Date: 03/14/08

Revision Date:

Note: Dimensions are in METRES



**NO. 2 RD**