



**Richmond Zoning and Development Bylaw 5300  
Amendment Bylaw 8436 (RZ 06-348080)  
8200 ST. ALBANS ROAD**

The Council of the City of Richmond, in open meeting assembled, enacts as follows:

- 1. The Zoning Map of the City of Richmond, which accompanies and forms part of Richmond Zoning and Development Bylaw 5300, is amended by repealing the existing zoning designation of the following area and by designating it **“TWO-FAMILY HOUSING DISTRICT (R5)”**.

P.I.D. 004-036-506

Lot “A” Except:

Firstly: the North 68 Feet

Secondly: Part on Reference Plan 16727,

Section 21 Block 4 North Range 6 West New Westminster District Plan 7344

- 2. This Bylaw may be cited as **“Richmond Zoning and Development Bylaw 5300, Amendment Bylaw 8436”**.

FIRST READING

SEP 28 2009

A PUBLIC HEARING WAS HELD ON

OCT 19 2009

SECOND READING

OCT 19 2009

THIRD READING

OCT 19 2009

OTHER REQUIREMENTS SATISFIED

MAY 11 2010

ADOPTED



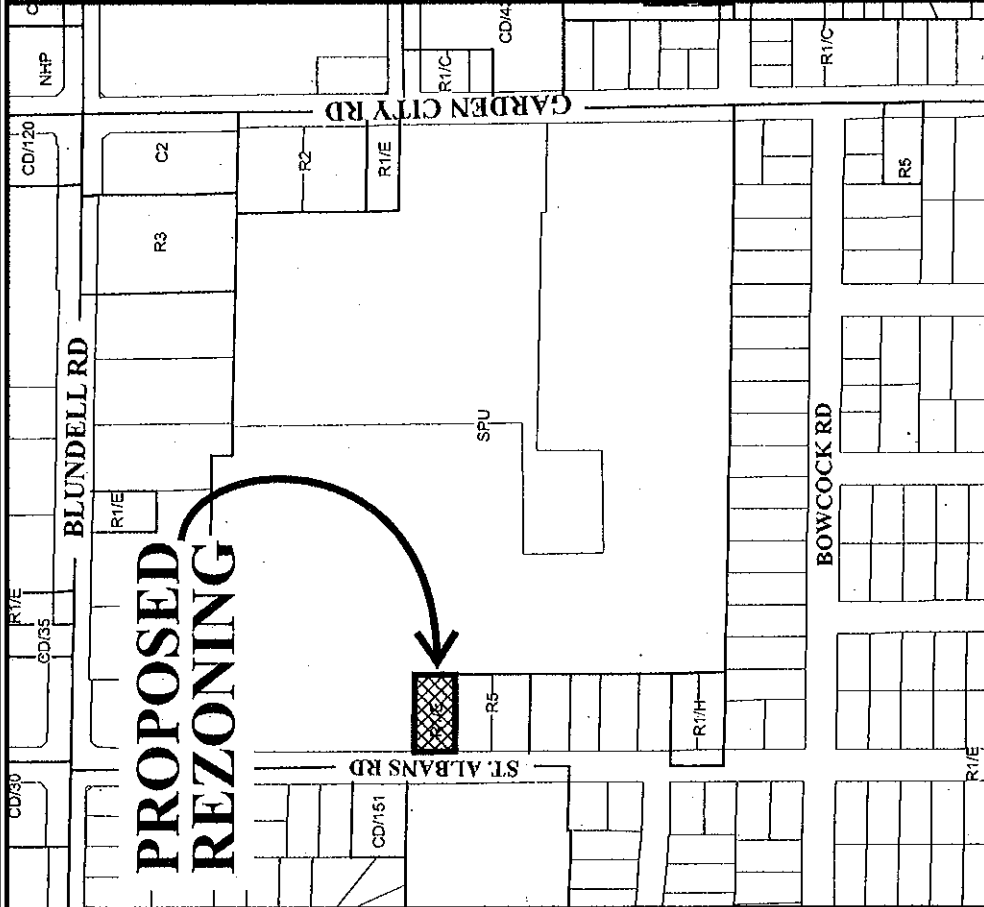
\_\_\_\_\_  
MAYOR

\_\_\_\_\_  
CORPORATE OFFICER



# City of Richmond

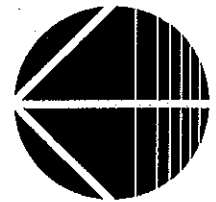
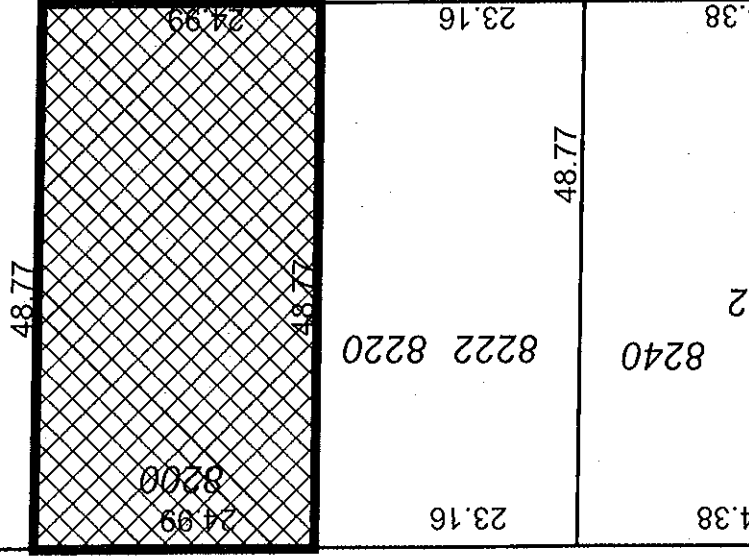
## PROPOSED REZONING



ST. ALBANS RD

8191  
33.97

8251



# RZ 06-348080

Original Date: 10/13/06  
 Revision Date: 09/02/09  
 Note: Dimensions are in METRES