



**Richmond Zoning and Development Bylaw 5300
Amendment Bylaw 8430 (RZ 08-434629)
3651/3671 LOCKHART ROAD**

The Council of the City of Richmond, in open meeting assembled, enacts as follows:

1. The Zoning Map of the City of Richmond, which accompanies and forms part of Richmond Zoning and Development Bylaw 5300, is amended by repealing the existing zoning designation of the following area and by designating it **SINGLE-FAMILY HOUSING DISTRICT, SUBDIVISION AREA B (R1/B)**.

P.I.D. 001-347-454

Strata Lot 1 Section 15 Block 4 North Range 7 West New Westminster District Strata Plan NW457 together with an interest in the common property in proportion to the unit entitlement of the strata lot as shown on Form 1

and

P.I.D. 001-347-462

Strata Lot 2 Section 15 Block 4 North Range 7 West New Westminster District Strata Plan NW457 together with an interest in the common property in proportion to the unit entitlement of the strata lot as shown on Form 1

2. This Bylaw may be cited as **“Richmond Zoning and Development Bylaw 5300, Amendment Bylaw 8430”**.

FIRST READING

NOV 24 2008

A PUBLIC HEARING WAS HELD ON

DEC 15 2008

SECOND READING

DEC 15 2008

THIRD READING

DEC 15 2008

OTHER REQUIREMENTS SATISFIED

MAR 16 2010

ADOPTED

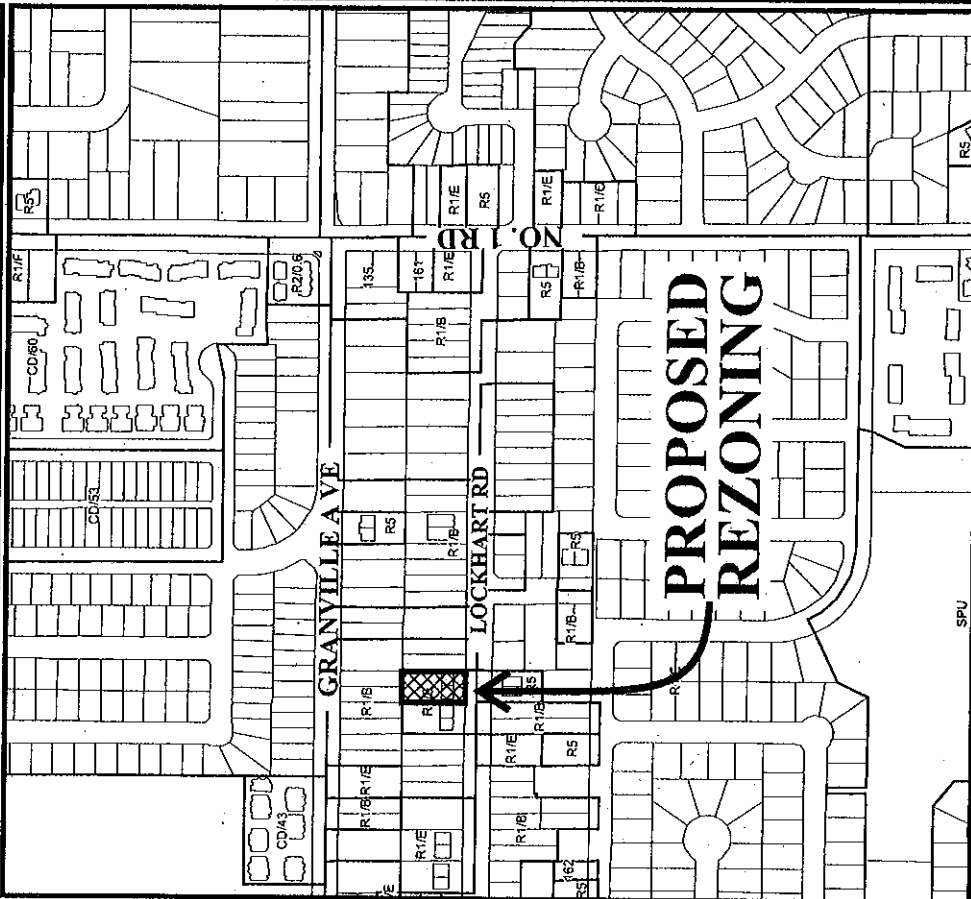


MAYOR

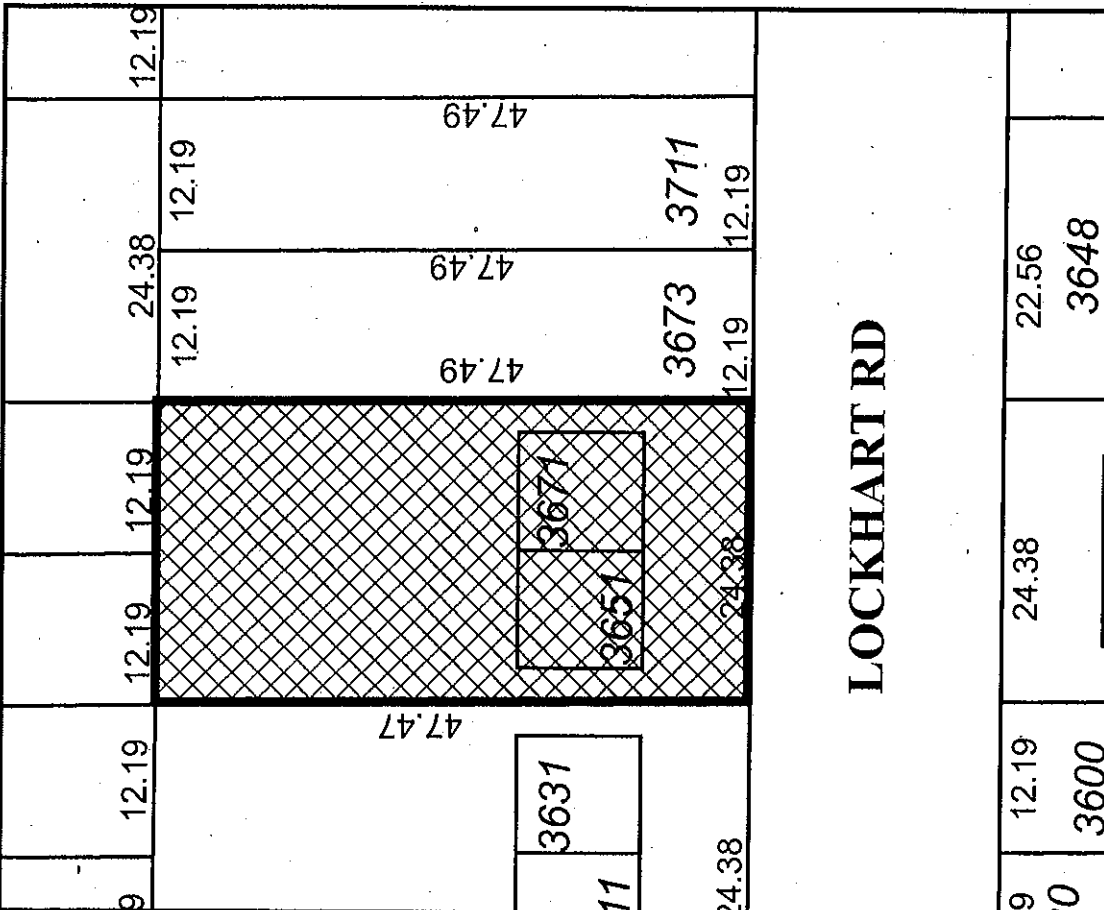
CORPORATE OFFICER



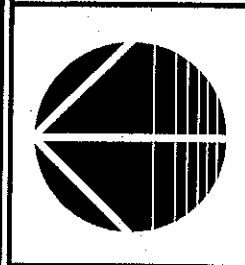
City of Richmond



**PROPOSED
REZONING**



LOCKHART RD



RZ 08-434629

Original Date: 08/12/08

Revision Date:

Note: Dimensions are in METRES