



**Richmond Zoning and Development Bylaw 5300  
Amendment Bylaw 8420 (RZ 07-398903)  
11131 & 11151 WILLIAMS ROAD**

The Council of the City of Richmond, in open meeting assembled, enacts as follows:

- 1. The Zoning Map of the City of Richmond, which accompanies and forms part of Richmond Zoning and Development Bylaw 5300, is amended by repealing the existing zoning designation of the following area and by designating it **SINGLE-FAMILY HOUSING DISTRICT, SUBDIVISION AREA (R1-0.6)**.

P.I.D. 003-511-049

Lot 12 Block 2 Section 25 Block 4 North Range 6 West New Westminster District Plan 18935

and

P.I.D. 004-059-140

Lot 11 Block 2 Section 25 Block 4 North Range 6 West New Westminster District Plan 18935

- 2. This Bylaw may be cited as **“Richmond Zoning and Development Bylaw 5300, Amendment Bylaw 8420”**.

FIRST READING

OCT 15 2008

A PUBLIC HEARING WAS HELD ON

NOV 17 2008

SECOND READING

NOV 17 2008

THIRD READING

NOV 17 2008

OTHER REQUIREMENTS SATISFIED

DEC 16 2009

ADOPTED

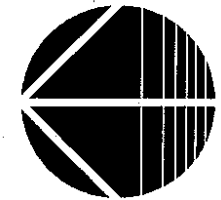
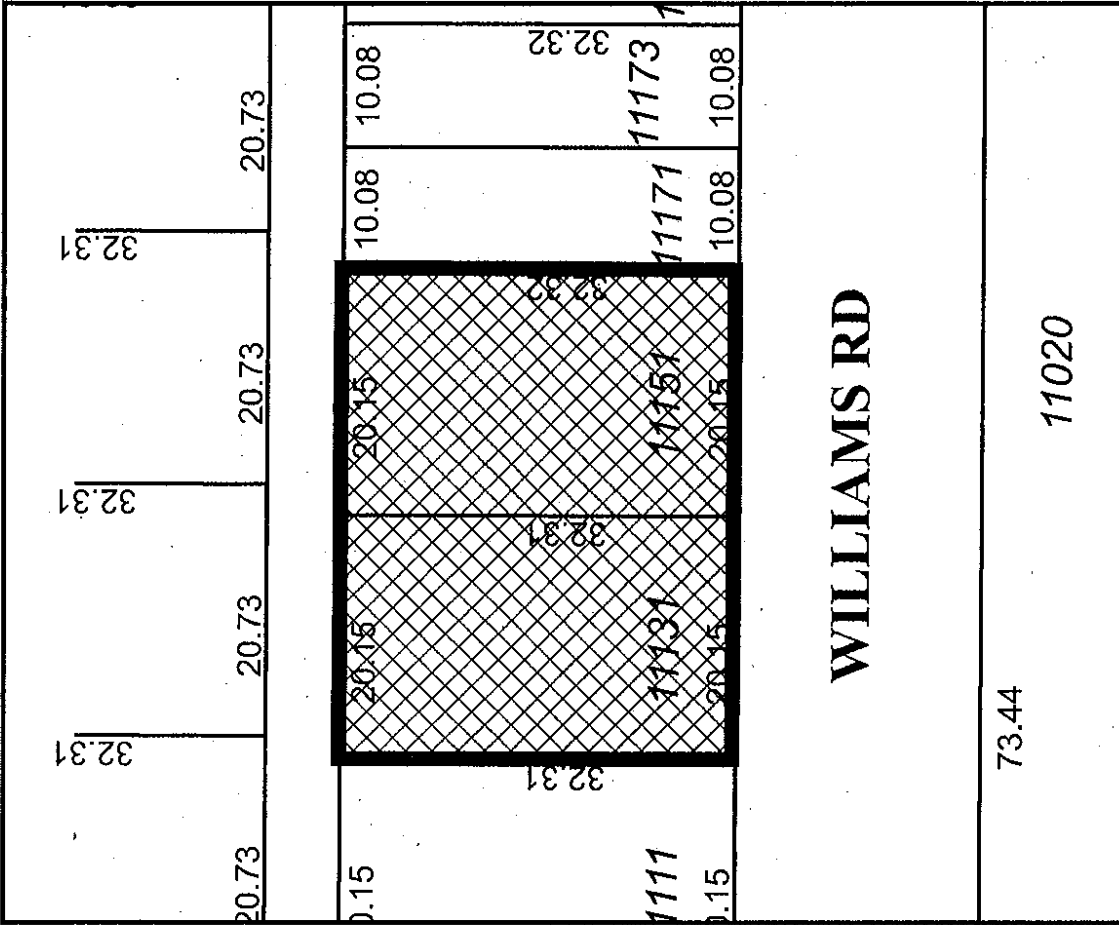
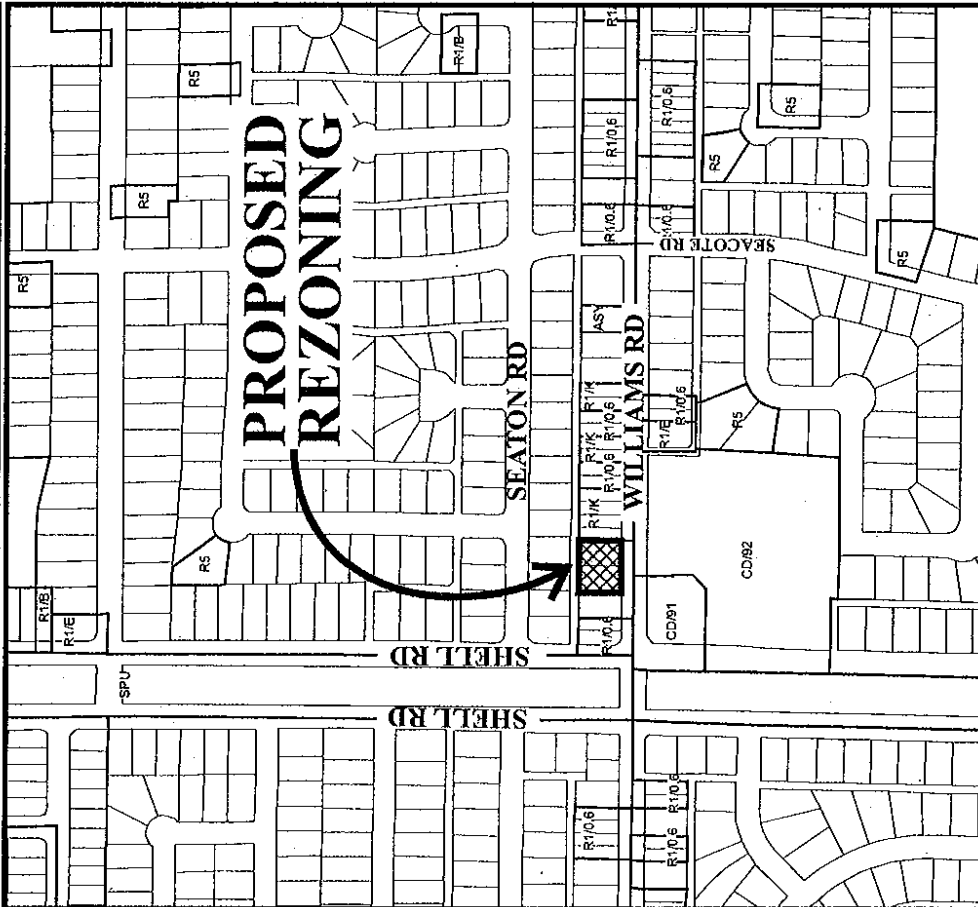
CITY OF RICHMOND
APPROVED by
<i>[Signature]</i>
APPROVED by Director or Collector
<i>[Signature]</i>

MAYOR

CORPORATE OFFICER



# City of Richmond



## RZ 07-398903

### WILLIAMS RD

73.44

11020

Original Date: 01/14/08

Revision Date: 08/13/08

Note: Dimensions are in METRES