



Richmond Zoning Bylaw 8500
Amendment Bylaw 8373 (RZ 09-506728)
4111 WILLIAMS ROAD

The Council of the City of Richmond, in open meeting assembled, enacts as follows:

- 1. The Zoning Map of the City of Richmond, which accompanies and forms part of Richmond Zoning Bylaw 8500, is amended by repealing the existing zoning designation of the following area and by designating it SINGLE DETACHED (RS2/C).

P.I.D. 004-633-695

Lot 7 Except: Firstly: part subdivided by Plan 53737

Secondly: part subdivided by Plan 56211

Thirdly: part subdivided by Plan NWP87846

Section 26 Block 4 North Range 7 West New Westminster District Plan 15229

- 2. This Bylaw may be cited as "Richmond Zoning Bylaw 8500, Amendment Bylaw 8373".

FIRST READING

JUL 26 2010

A PUBLIC HEARING WAS HELD ON

SEP 07 2010

SECOND READING

SEP 07 2010

THIRD READING

SEP 07 2010

OTHER REQUIREMENTS SATISFIED

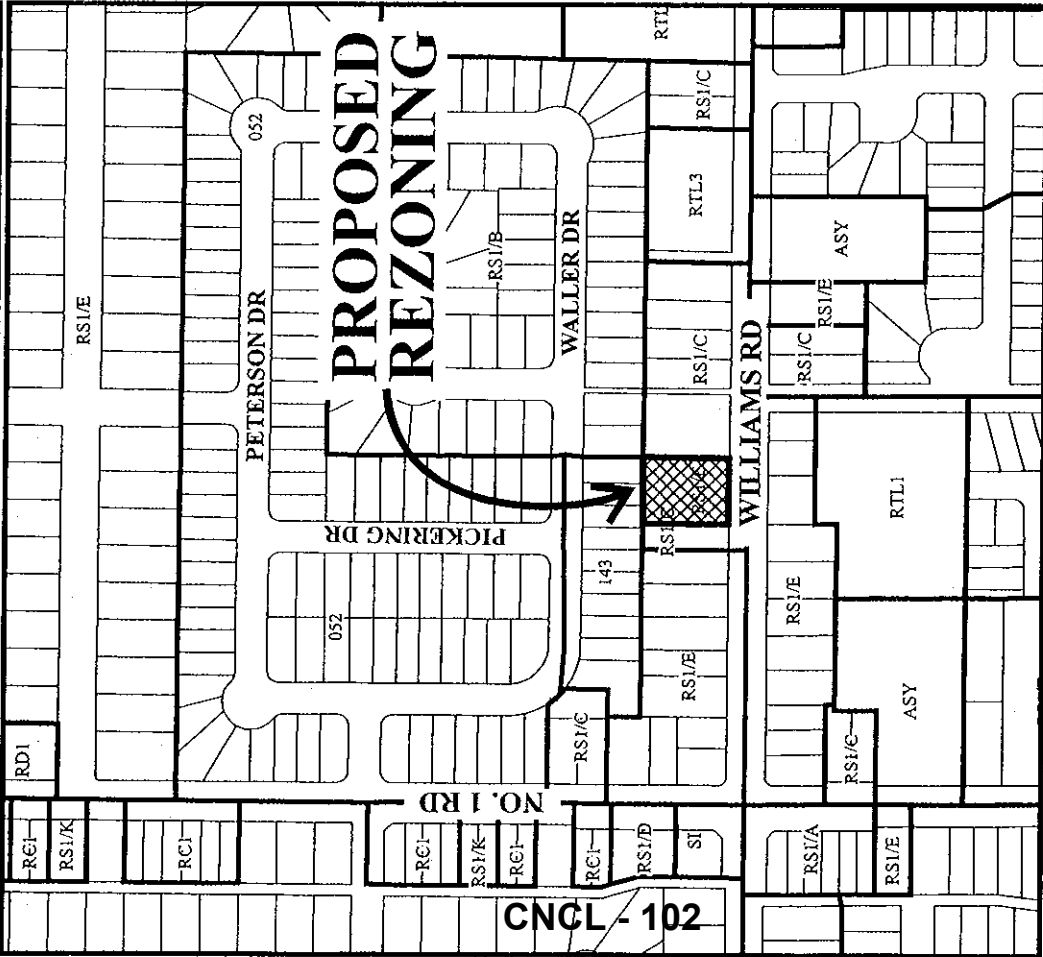
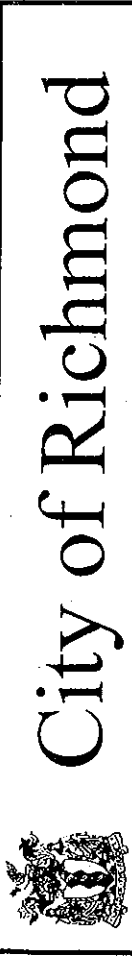
JAN 06 2011

ADOPTED

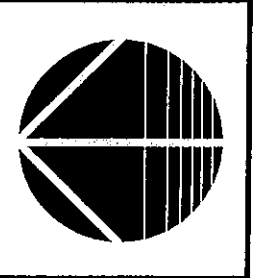


MAYOR

CORPORATE OFFICER



12.00	12.00	12.00	12.00	14.13	17.03	17.00
14.33	45.72	45.72	35.75	34.06	4131	4131
4095	4140	4160	4180	4200	4131	4131
14.33	25.17	26.55	18.58	15.24	34.00	34.00
45.72	25.17	25.24	25.24	25.24	4131	4131



RZ 09-506728

Original Date: 01/12/10
 Revision Date:
 Note: Dimensions are in METRES