



**Richmond Zoning and Development Bylaw 5300
Amendment Bylaw 8052 (RZ 04-271196)
9000 GRANVILLE AVENUE AND 7040 GARDEN CITY ROAD**

The Council of the City of Richmond, in open meeting assembled, enacts as follows:

- 1. The Zoning Map of the City of Richmond, which accompanies and forms part of Richmond Zoning and Development Bylaw 5300, is amended by repealing the existing zoning designation of the following area and by designating it **COMPREHENSIVE DEVELOPMENT DISTRICT (CD/128)**.

P.I.D. 011-236-418

Lot "A" Except: Parcel "4" (Reference Plan 35535); Section 15 Block 4 North Range 6 West New Westminster District Plan 7372

P.I.D. 011-236-469

Lot "B" Except: Parcel "5" (Reference Plan 35535); Section 15 Block 4 North Range 6 West New Westminster District Plan 7372

- 2. This Bylaw may be cited as "**Richmond Zoning and Development Bylaw 5300, Amendment Bylaw 8052**".

FIRST READING
 A PUBLIC HEARING WAS HELD ON
 SECOND READING
 THIRD READING
 OTHER REQUIREMENTS SATISFIED
 ADOPTED

APR 10 2006
 MAY 15 2006
 MAY 15 2006
 MAY 15 2006
 JUL 09 2008


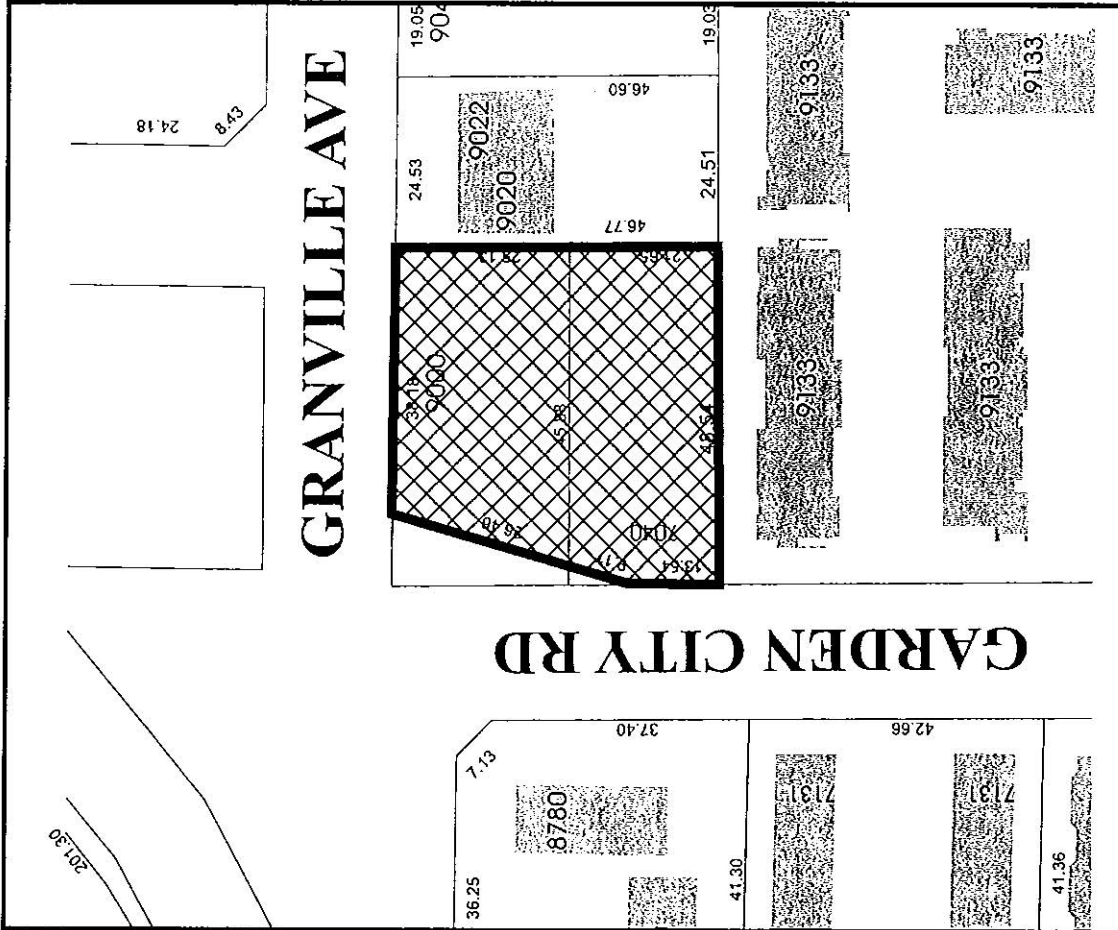
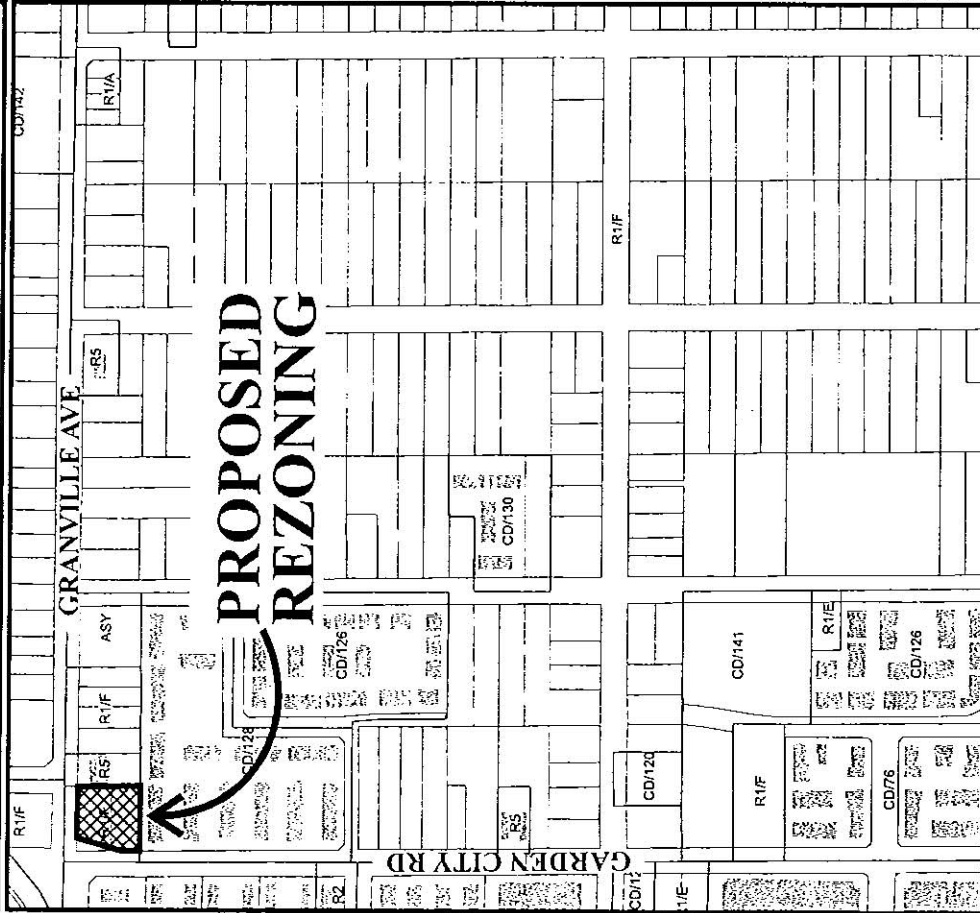
CITY OF RICHMOND
APPROVED by <i>[Signature]</i>
APPROVED by Director or Solicitor

MAYOR

CORPORATE OFFICER



City of Richmond



RZ 04-271196

Original Date: 06/08/04

Revision Date: 04/20/05

Note: Dimensions are in METERS