



**Richmond Zoning and Development Bylaw 5300
Amendment Bylaw 7944 (RZ 04-277620)
PORTION OF 12251 NO. 2 ROAD**

The Council of the City of Richmond, in open meeting assembled, enacts as follows:

1. The Zoning Map of the City of Richmond, which accompanies and forms part of Richmond Zoning and Development Bylaw 5300, is amended by repealing the existing zoning designation of the following area and by designating it **TOWNHOUSE DISTRICT (R2-0.7)**.

That area of Lot 135 Section 12 Block 3 North Range 7 West New Westminster District Plan 27045 shown cross-hatched on "Schedule A attached to and forming part of Bylaw No. 7944"

2. This Bylaw may be cited as **"Richmond Zoning and Development Bylaw 5300, Amendment Bylaw 7944"**.

FIRST READING

JUN 27 2005

A PUBLIC HEARING WAS HELD ON

JUL 18 2005

SECOND READING

JUL 18 2005

THIRD READING


JUL 18 2005

OTHER REQUIREMENTS SATISFIED

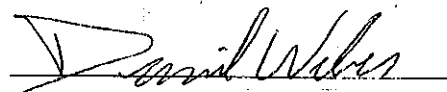
JAN 26 2006

ADOPTED

FEB 13 2006

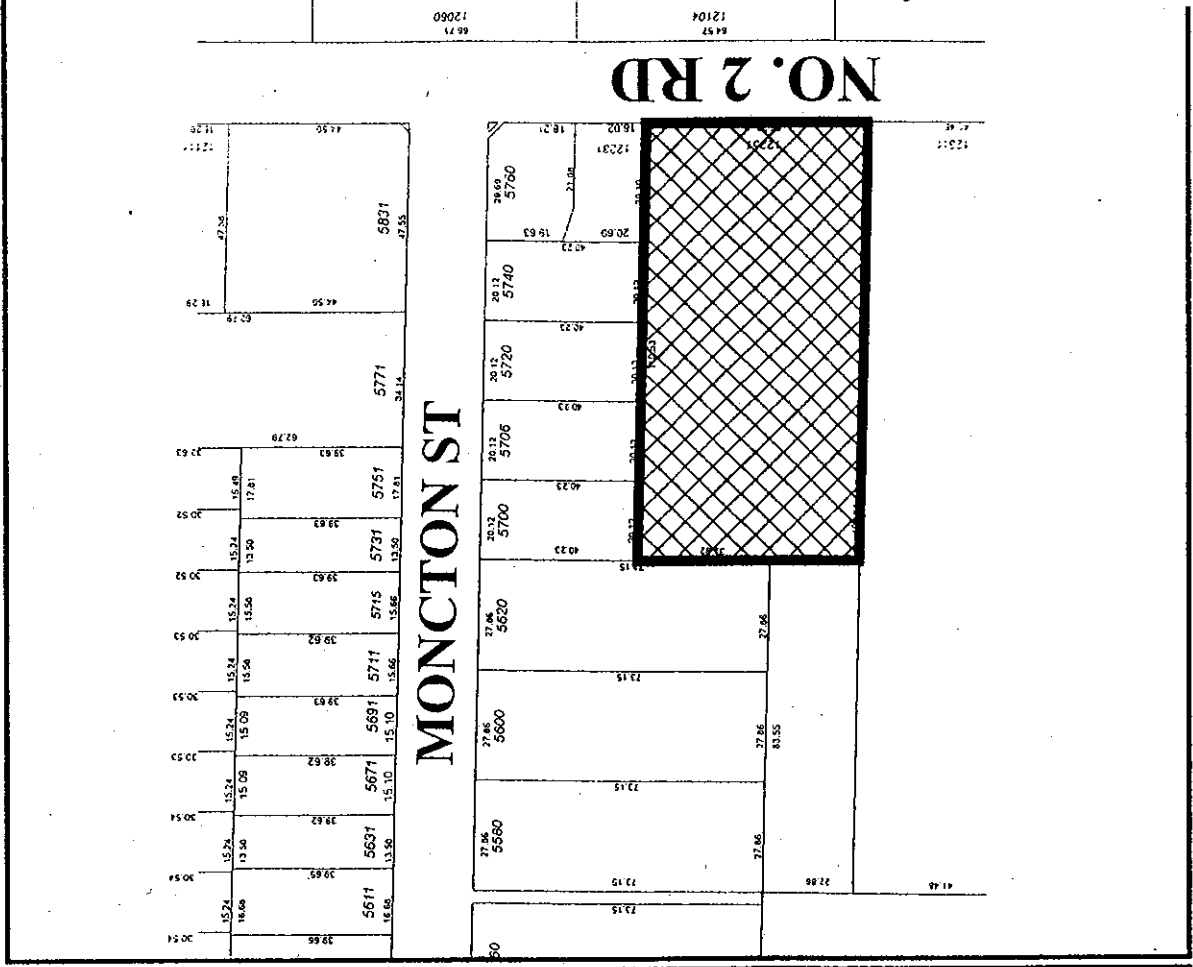


 MAYOR

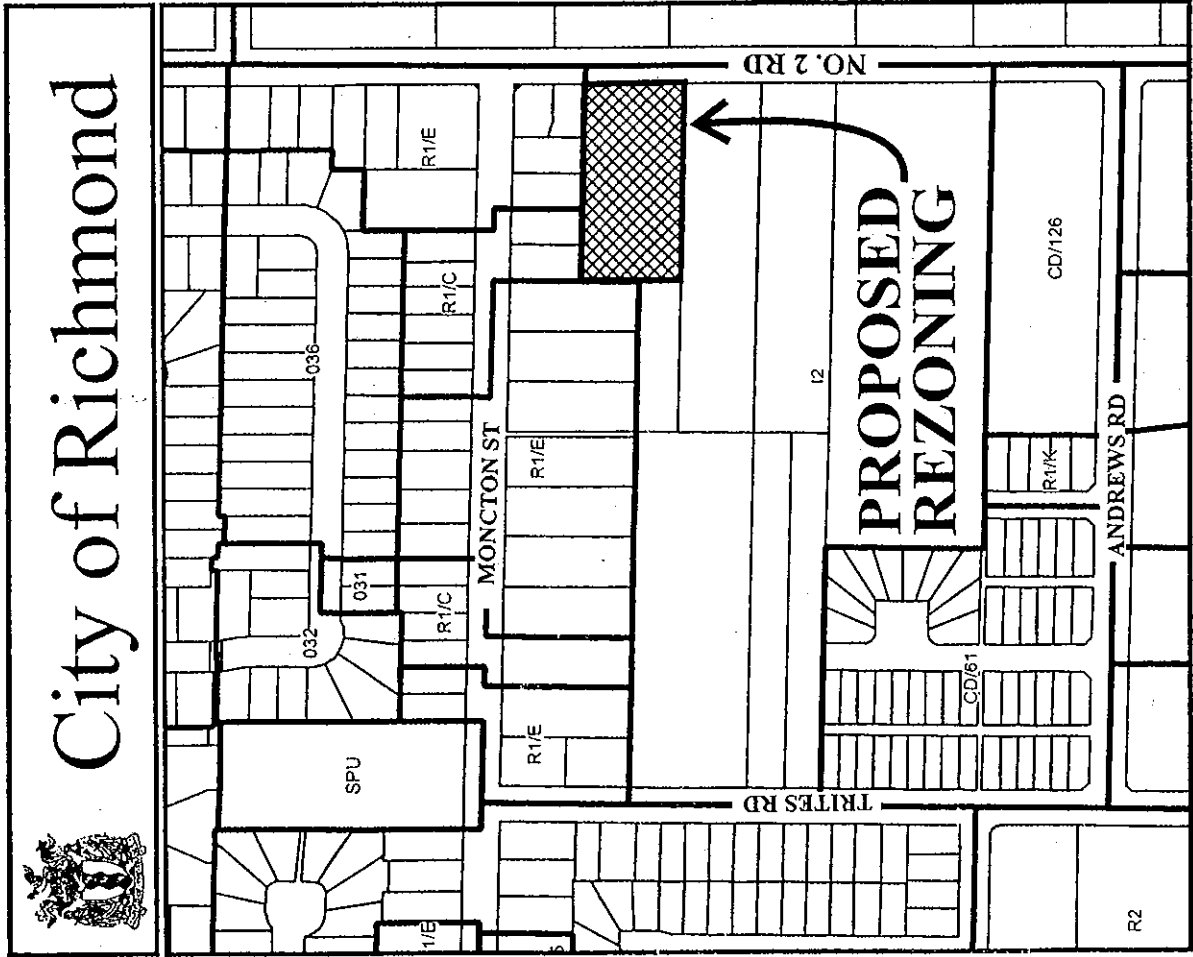


 CORPORATE OFFICER

CITY OF RICHMOND
APPROVED by 
APPROVED by Director or Solicitor 



Original Date: 09/27/04
 Revision Date: 11/29/04
 Note: Dimensions are in METRES



RZ 04-277620

City of Richmond

