



**Richmond Zoning Bylaw 8500
Amendment Bylaw 10498 (RZ 21-945869)
8120 and 8140 No. 1 Road**

The Council of the City of Richmond, in open meeting assembled, enacts as follows:

- The Zoning Map of the City of Richmond, which accompanies and forms part of Richmond Zoning Bylaw 8500, is amended by repealing the existing zoning designation of the following area and by designating it **“LOW DENSITY TOWNHOUSES (RTL4)”**.

P.I.D. 003-629-708

Lot 308 Section 23 Block 4 North Range 7 West New Westminster District Plan 52748

P.I.D. 008-652-007

Lot 105 Section 23 Block 4 North Range 7 West New Westminster District Plan 39706

- This Bylaw may be cited as **“Richmond Zoning Bylaw 8500, Amendment Bylaw 10498”**.

FIRST READING

NOV 14 2023

A PUBLIC HEARING WAS HELD ON

DEC 18 2023

SECOND READING

DEC 18 2023

THIRD READING

DEC 18 2023

OTHER CONDITIONS SATISFIED

APR 29 2026

ADOPTED

CITY OF RICHMOND
APPROVED by


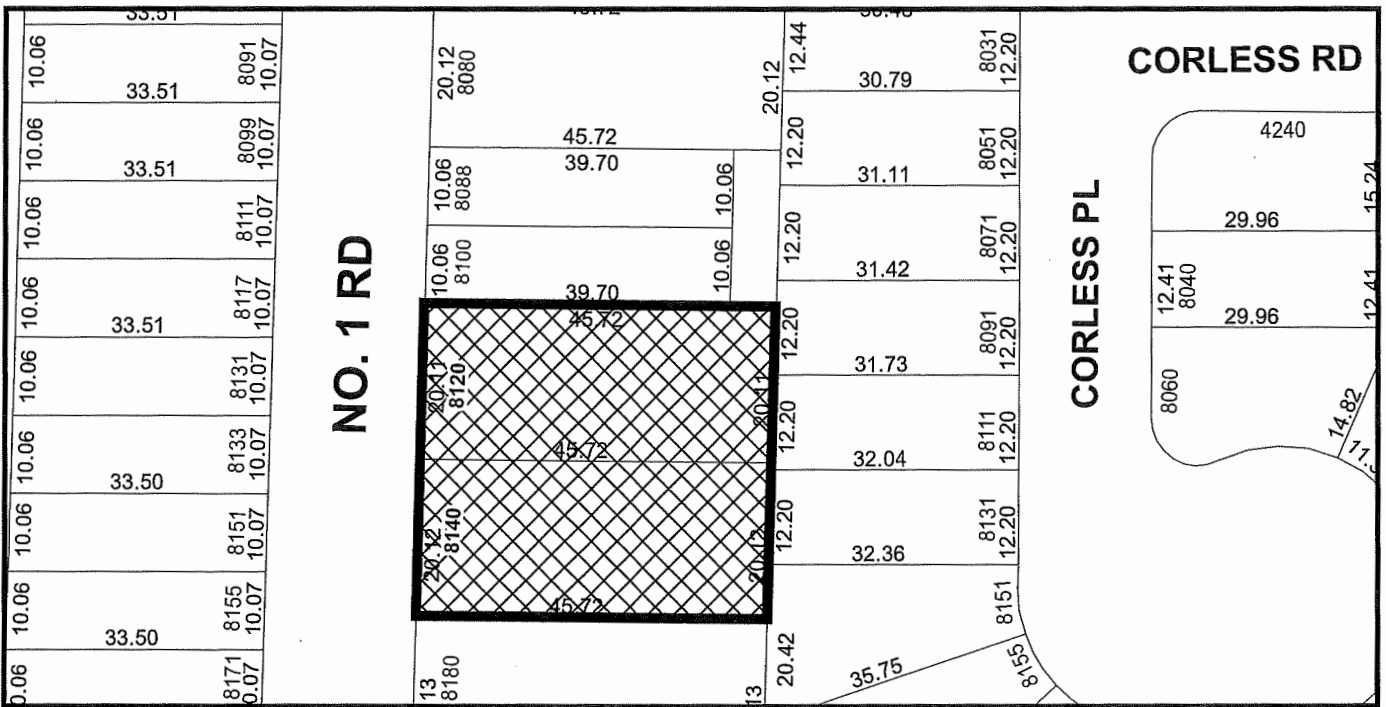
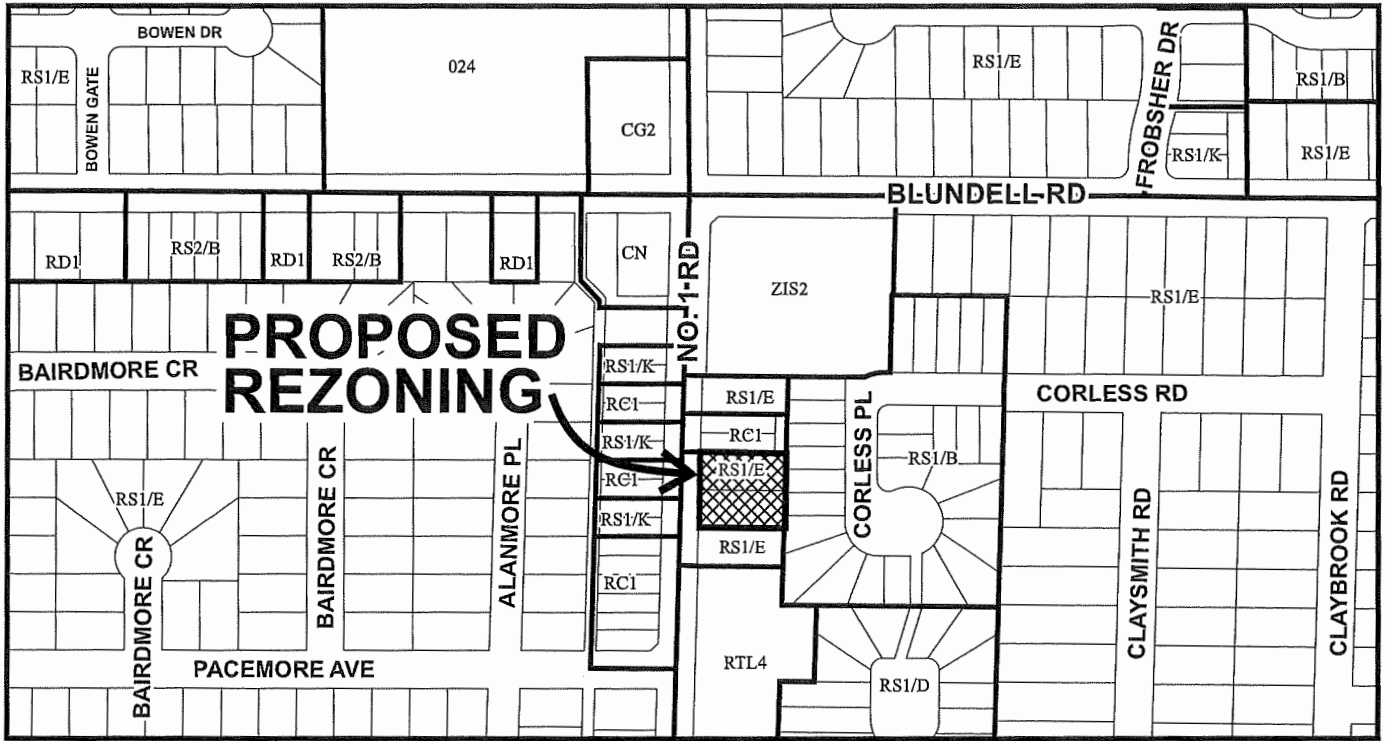
APPROVED by Director or Solicitor


MAYOR

CORPORATE OFFICER



City of
Richmond



RZ 21-945869

Original Date: 01/25/22
 Revision Date:
 Note: Dimensions are in METRES