



**Richmond Zoning Bylaw 8500
Amendment Bylaw 10369 (RZ 21-927633)
7420/7440 Langton Road**

The Council of the City of Richmond, in open meeting assembled, enacts as follows:

1. The Zoning Map of the City of Richmond, which accompanies and forms part of Richmond Zoning Bylaw 8500, is amended by repealing the existing zoning designation of the following area and by designating it “**SINGLE DETACHED (RS2/B)**”.

P.I.D. 003-488-721

West 138.4 Feet Lot 2 Except: Part Subdivided By Plan 45279; Section 13 Block 4 North Range 7 West New Westminster District Plan 10280

2. This Bylaw may be cited as “**Richmond Zoning Bylaw 8500, Amendment Bylaw 10369**”.

FIRST READING

APR 11 2022

A PUBLIC HEARING WAS HELD ON

MAY 16 2022

SECOND READING

MAY 16 2022

THIRD READING

MAY 16 2022

OTHER CONDITIONS SATISFIED

JAN 16 2023

ADOPTED


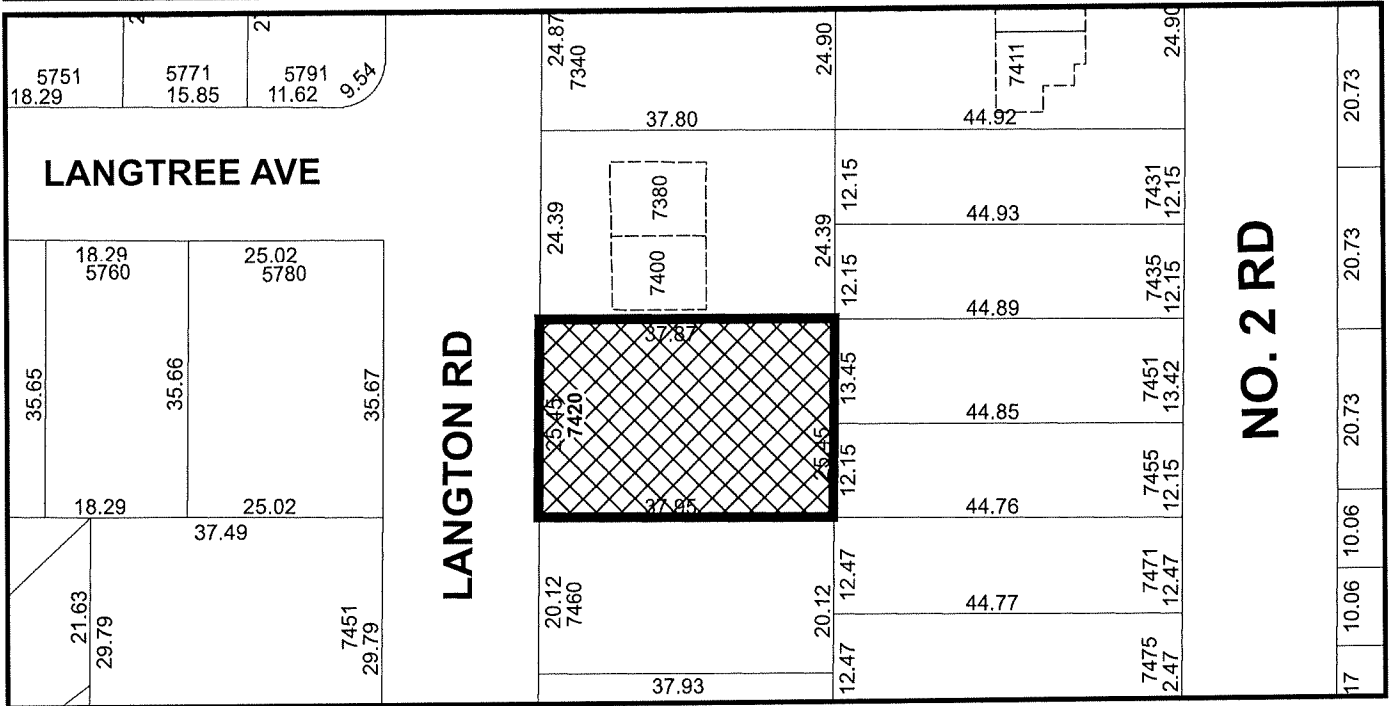
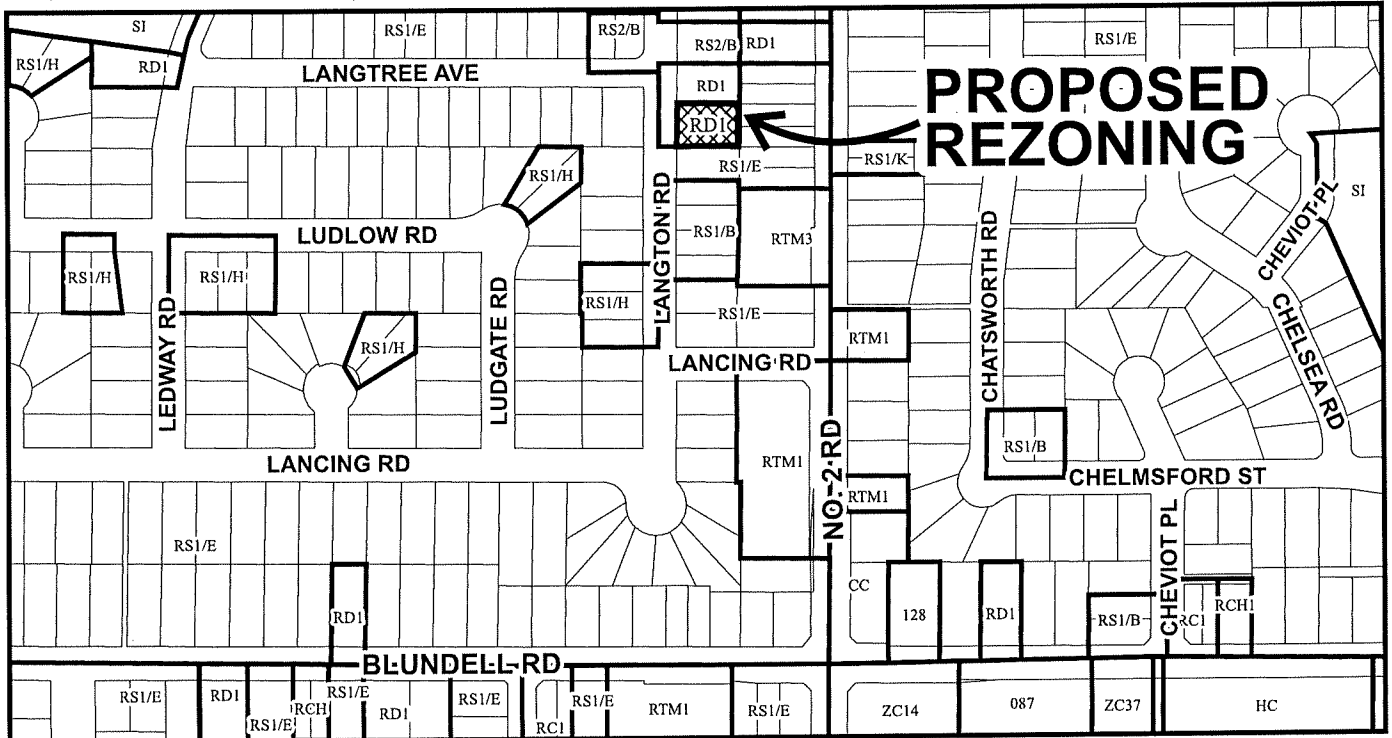


MAYOR

CORPORATE OFFICER



City of Richmond



RZ 21-927633

Original Date: 03/11/21
 Revision Date:
 Note: Dimensions are in METRES