



**Richmond Zoning Bylaw 8500
Amendment Bylaw 10261 (RZ 18-831725)
10340, 10360, 10380, 10400 and 10420 No. 4 Road**

The Council of the City of Richmond, in open meeting assembled, enacts as follows:

1. The Zoning Map of the City of Richmond, which accompanies and forms part of Richmond Zoning Bylaw 8500, is amended by repealing the existing zoning designation of the following area and by designating it **“MEDIUM DENSITY TOWNHOUSES (RTM2)”**

P.I.D. 003-561-674

Legal Lot 4, Block 4N, Sub Block 3, Plan NWP15456, Section 35, Range 6W,
New Westminster Land District

P.I.D. 003-586-626

Lot 5, Block 4N, Sub Block 3, Plan NWP15456, Section 35, Range 6W, New Westminster
Land District

P.I.D. 004-058-941

Lot 6, Block 4N, Sub Block 3, Plan NWP15456, Section 35, Range 6W, New Westminster
Land District

P.I.D. 010-121-790

Lot 7, Block 4N, Sub Block 3, Plan NWP15456, Section 35, Range 6W, New Westminster
Land District

P.I.D. 003-823-865

Lot 8, Block 4N, Sub Block 3, Plan NWP15456, Section 35, Range 6W, New Westminster
Land District

2. This Bylaw may be cited as **“Richmond Zoning Bylaw 8500, Amendment Bylaw 10261”**.

FIRST READING

PUBLIC HEARING

SECOND READING

THIRD READING

OTHER CONDITIONS SATISFIED

ADOPTED

MAYOR

MAY 25 2021

JUN 21 2021


JUN 21 2021

JUN 21 2021

MAY 28 2024

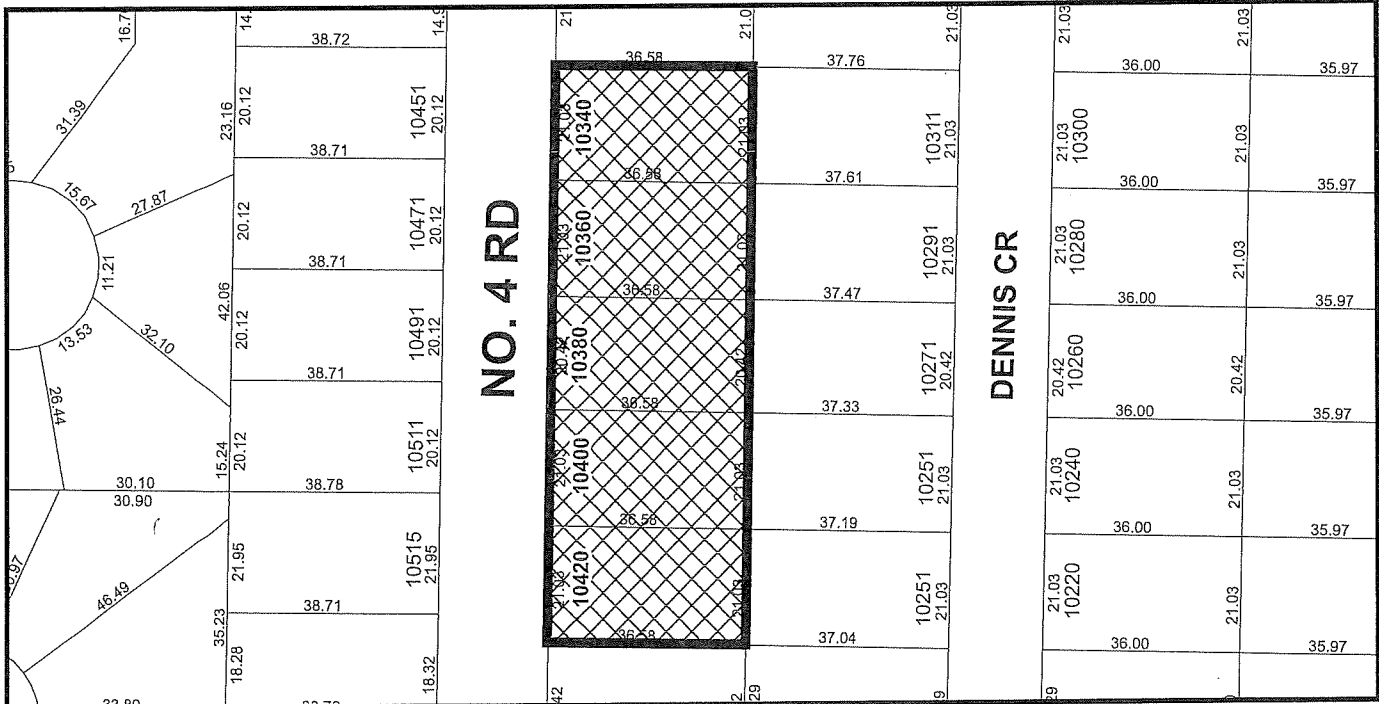
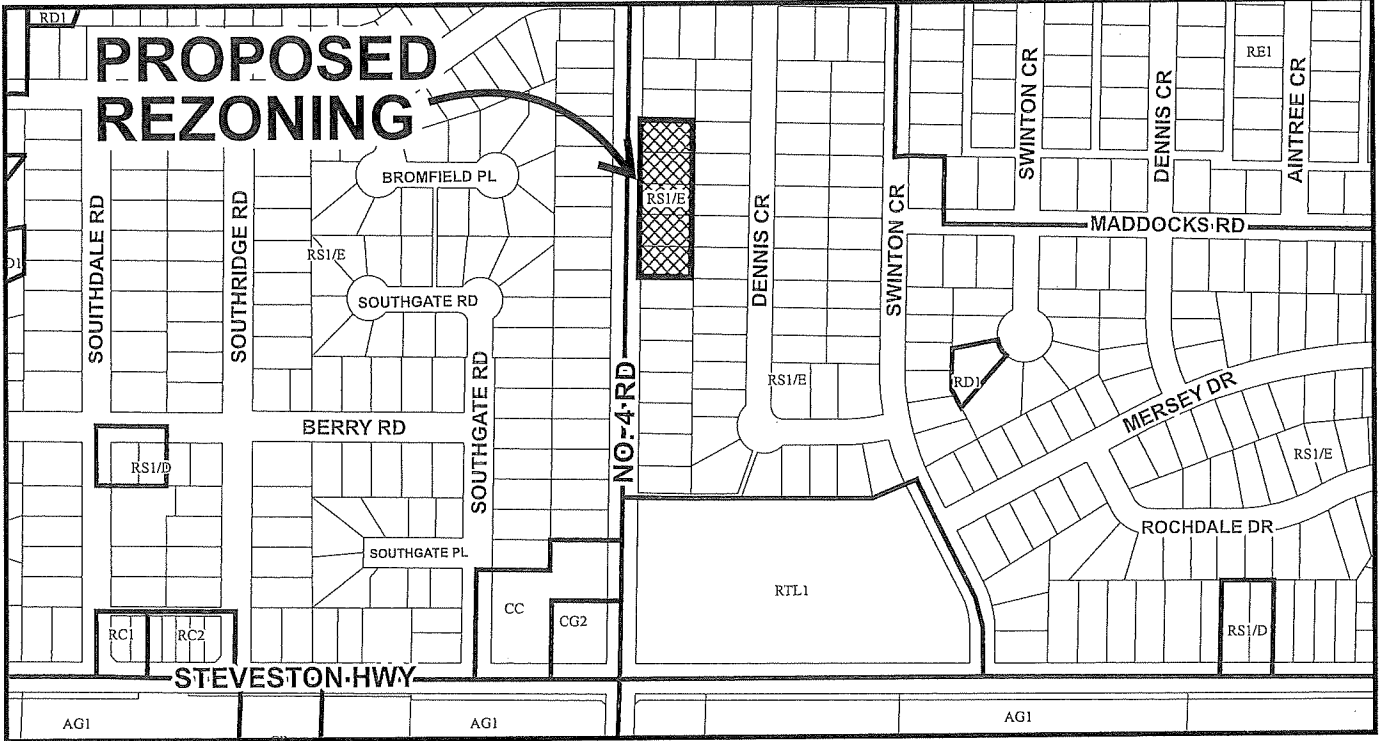
CORPORATE OFFICER

CITY OF RICHMOND
APPROVED by

APPROVED by Director or Solicitor




City of
Richmond



RZ 18-831725

Original Date: 09/12/18

Revision Date: 04/22/21

Note: Dimensions are in METRES