



**Richmond Zoning Bylaw 8500  
Amendment Bylaw 10234 (RZ 20-905149)  
9931/9951 Parsons Road**

The Council of the City of Richmond, in open meeting assembled, enacts as follows:

1. The Zoning Map of the City of Richmond, which accompanies and forms part of Richmond Zoning Bylaw 8500, is amended by repealing the existing zoning designation of the following area and by designating it **“SINGLE DETACHED (RS2/D)”**.

P.I.D. 003-644-359

Lot 5 Section 30 Block 4 North Range 6 West New Westminster District Plan 18052

2. This Bylaw may be cited as **“Richmond Zoning Bylaw 8500, Amendment Bylaw 10234”**.

FIRST READING

A PUBLIC HEARING WAS HELD ON

SECOND READING

THIRD READING

OTHER CONDITIONS SATISFIED

ADOPTED

FEB 08 2021

MAR 15 2021

MAR 15 2021

MAR 15 2021

MAR 03 2022


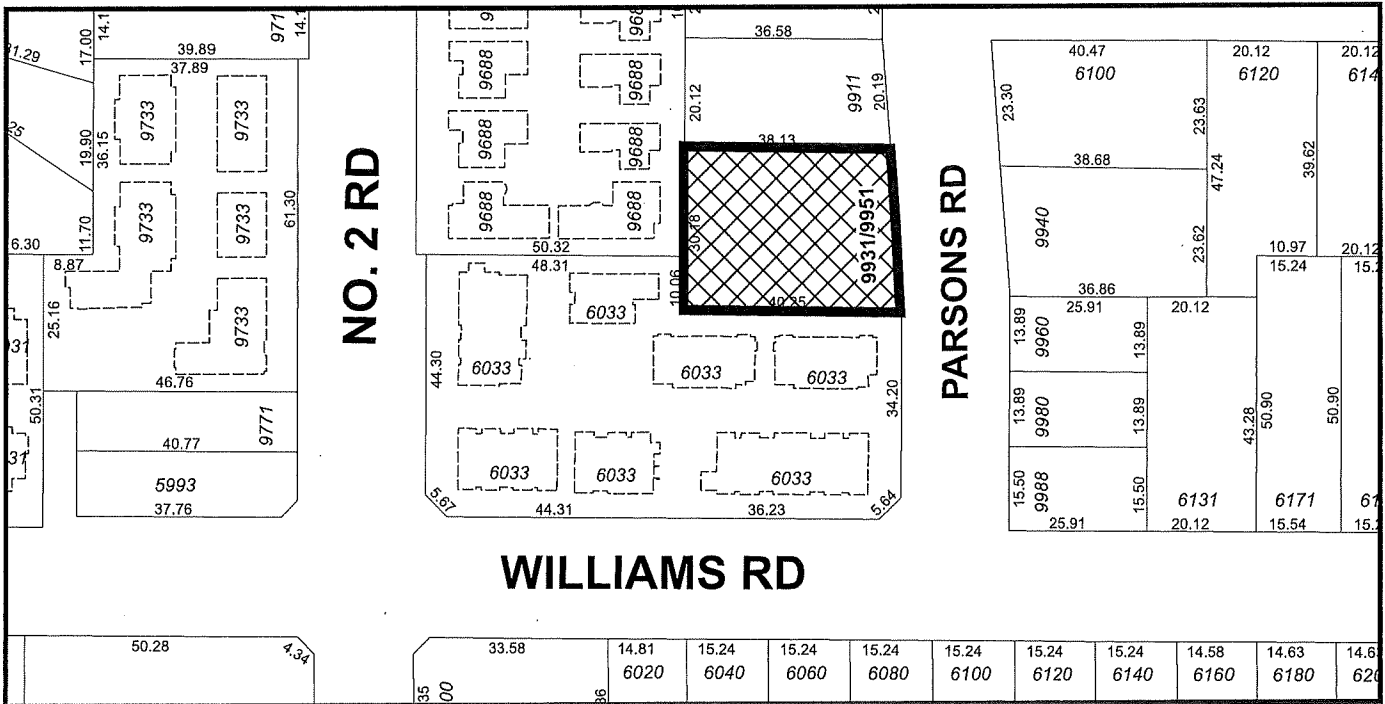
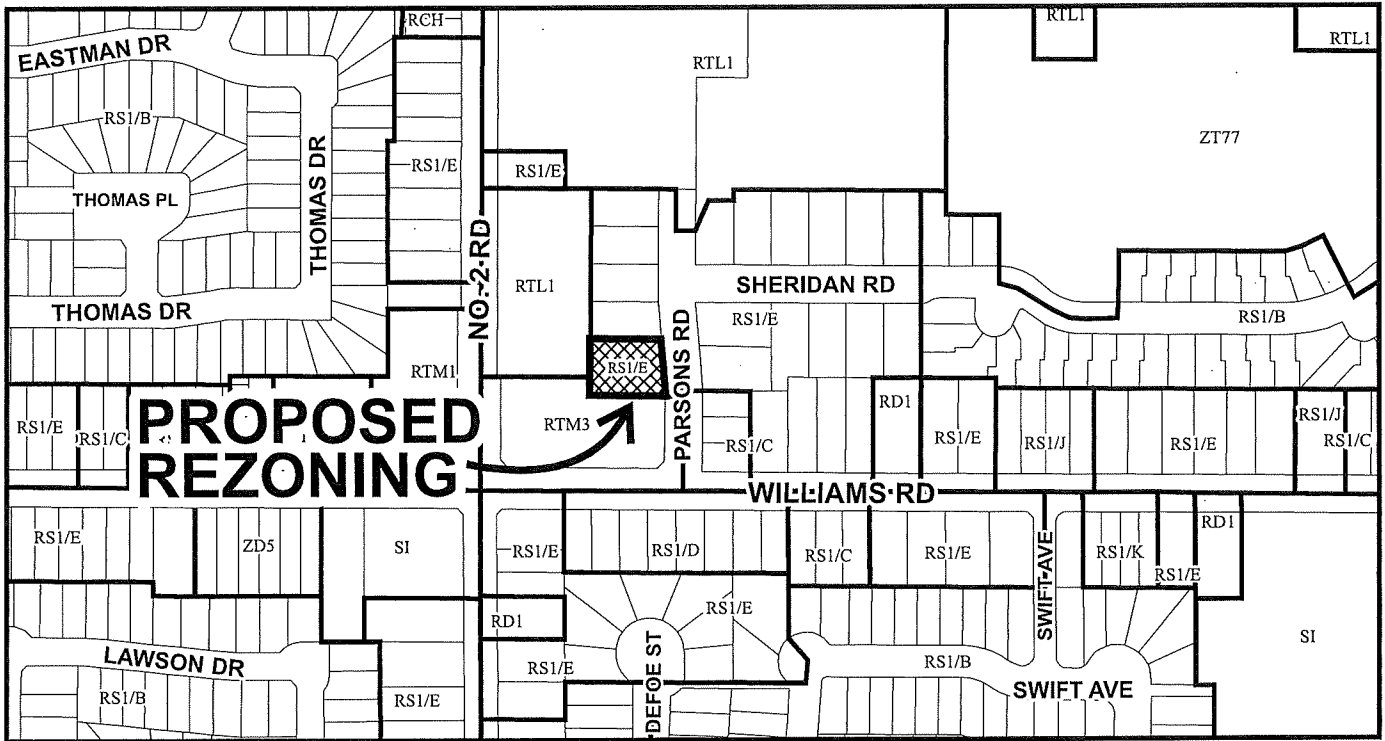
CITY OF RICHMOND
APPROVED by
<i>[Signature]</i>
APPROVED by Director or Solicitor
<i>[Signature]</i>

\_\_\_\_\_  
MAYOR

\_\_\_\_\_  
CORPORATE OFFICER



# City of Richmond



## RZ 20-905149

Original Date: 10/28/20

Revision Date:

Note: Dimensions are in METRES