



Richmond Zoning Bylaw 8500
Amendment Bylaw 10195 (RZ 18-829789)
10431 No. 5 Road

The Council of the City of Richmond, in open meeting assembled, enacts as follows:

- 1. The Zoning Map of the City of Richmond, which accompanies and forms part of Richmond Zoning Bylaw 8500, is amended by repealing the existing zoning designation of the following area and by designating it "ARTERIAL ROAD COMPACT TWO-UNIT DWELLINGS (RCD)".

P.I.D. 000-451-649
Parcel "A" (RD34577E) Lot 356 Section 36 Block 4 North Range 6 West New Westminster District Plan 44778

- 2. This Bylaw may be cited as "Richmond Zoning Bylaw 8500, Amendment Bylaw 10195".

FIRST READING

JUL 27 2020

A PUBLIC HEARING WAS HELD ON

SEP 08 2020

SECOND READING

SEP 08 2020

THIRD READING

SEP 08 2020

OTHER CONDITIONS SATISFIED

AUG 29 2022

ADOPTED


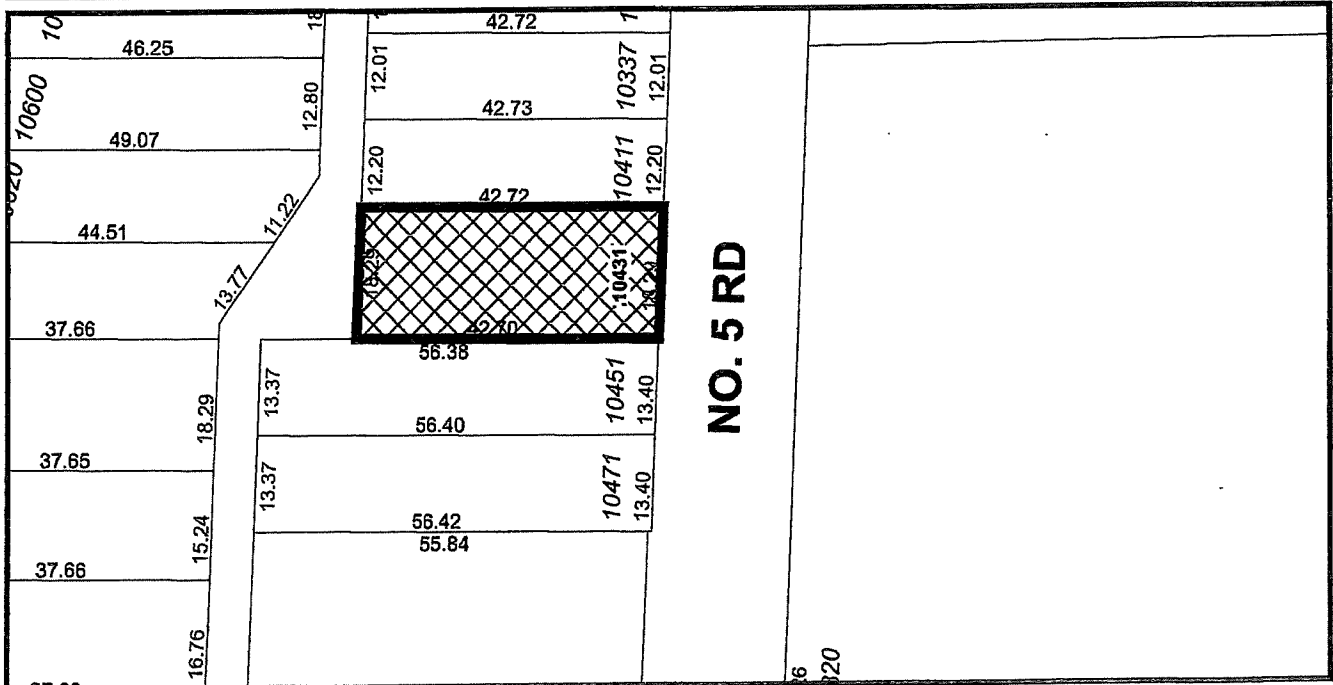
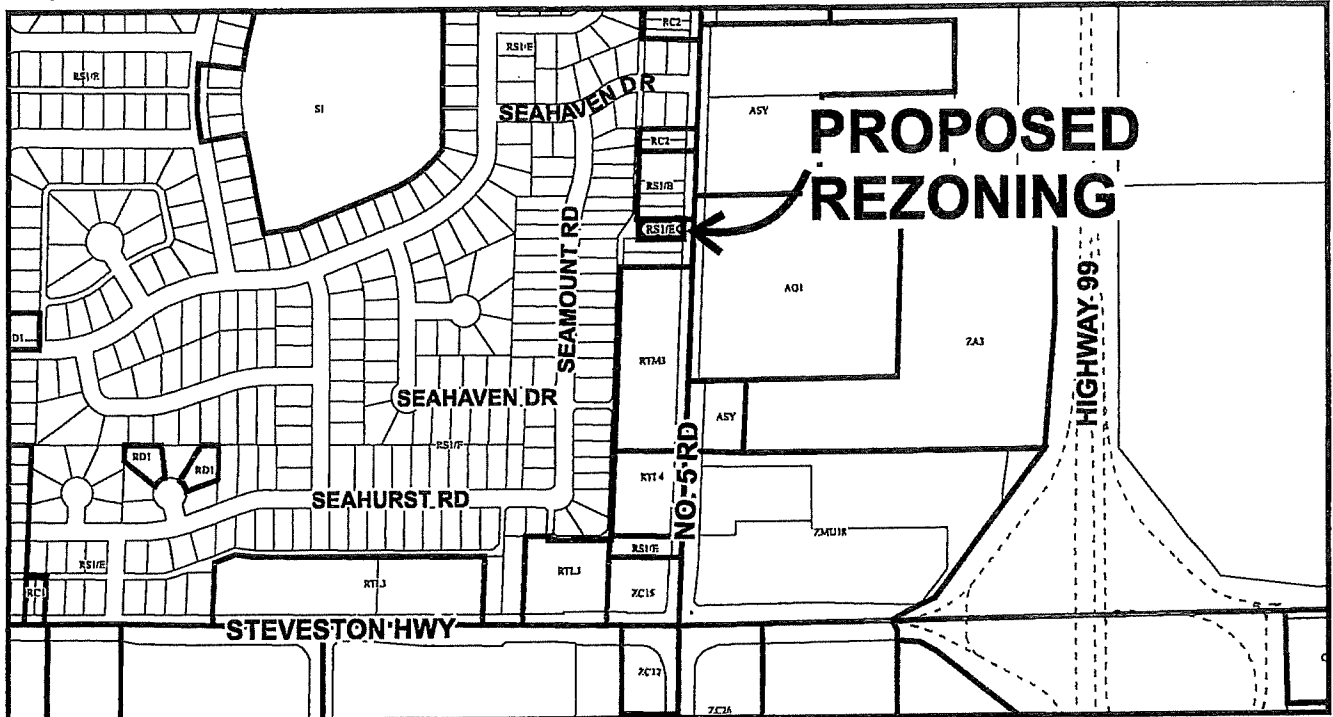
CITY OF RICHMOND
APPROVED by [Signature]
APPROVED by Director or Solicitor [Signature]

MAYOR

CORPORATE OFFICER



# City of Richmond



## RZ 18-829789

CNCL - 230

Original Date: 09/19/18

Revision Date:

Note: Dimensions are in METRES