



Richmond Official Community Plan Bylaw 7100
Amendment Bylaw 10155 (RZ 18-820669)
10140, 10160 & 10180 No. 1 Road and 4051 & 4068 Cavendish Drive

The Council of the City of Richmond, in open meeting assembled, enacts as follows:

- 1. Richmond Official Community Plan Bylaw 7100, Schedule 2.4 (Steveston Area Plan), is amended by replacing the Steveston Area Land Use Map with "Schedule A attached to and forming part of Bylaw 10155".
2. This Bylaw may be cited as "Richmond Official Community Plan Bylaw 7100, Amendment Bylaw 10155".

FIRST READING

APR 14 2020

PUBLIC HEARING

MAY 19 2020

SECOND READING

MAY 19 2020

THIRD READING

MAY 19 2020

OTHER CONDITIONS SATISFIED

NOV 17 2023

ADOPTED

CITY OF RICHMOND
APPROVED by
APPROVED by Manager or Solicitor

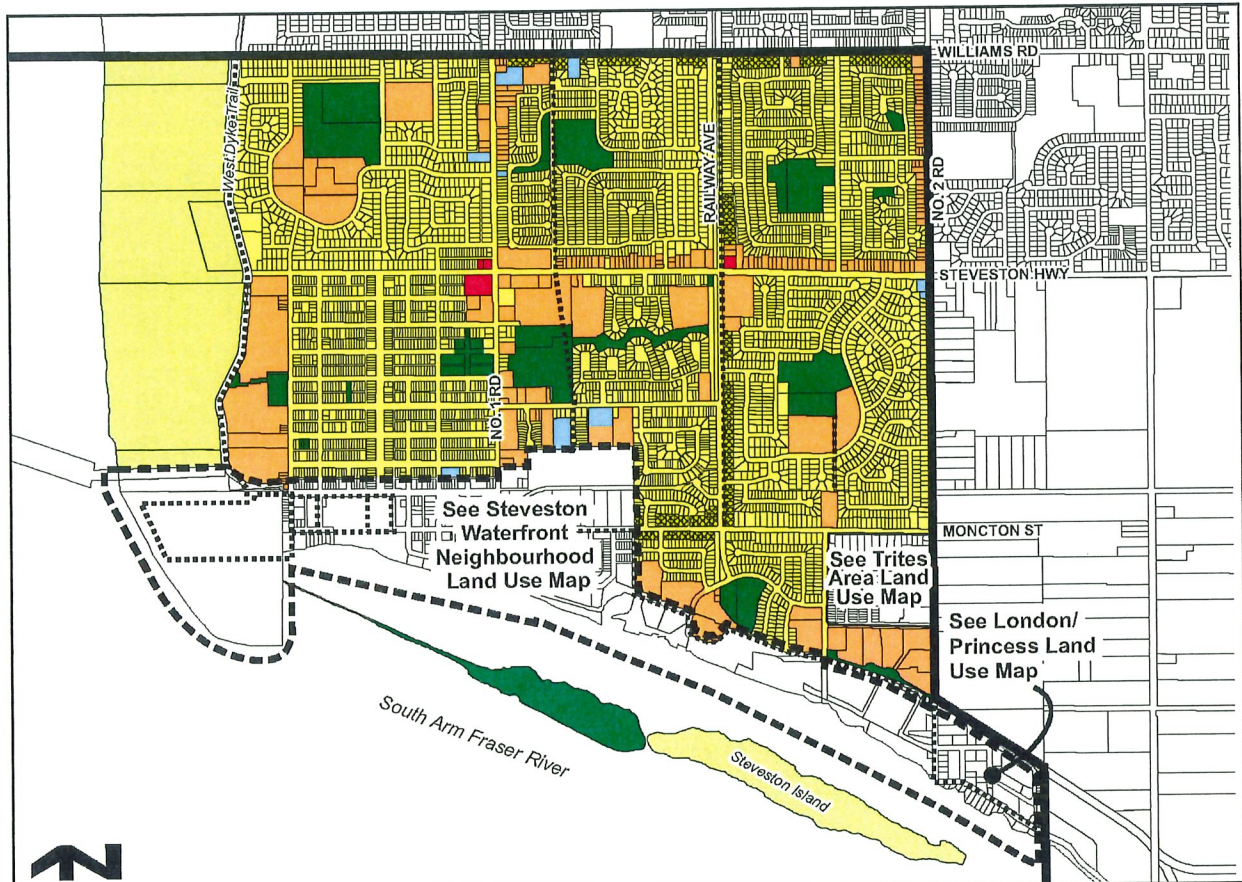
MAYOR











CORPORATE OFFICER

“Schedule A” attached to and forming part of Bylaw 10155

Schedule A


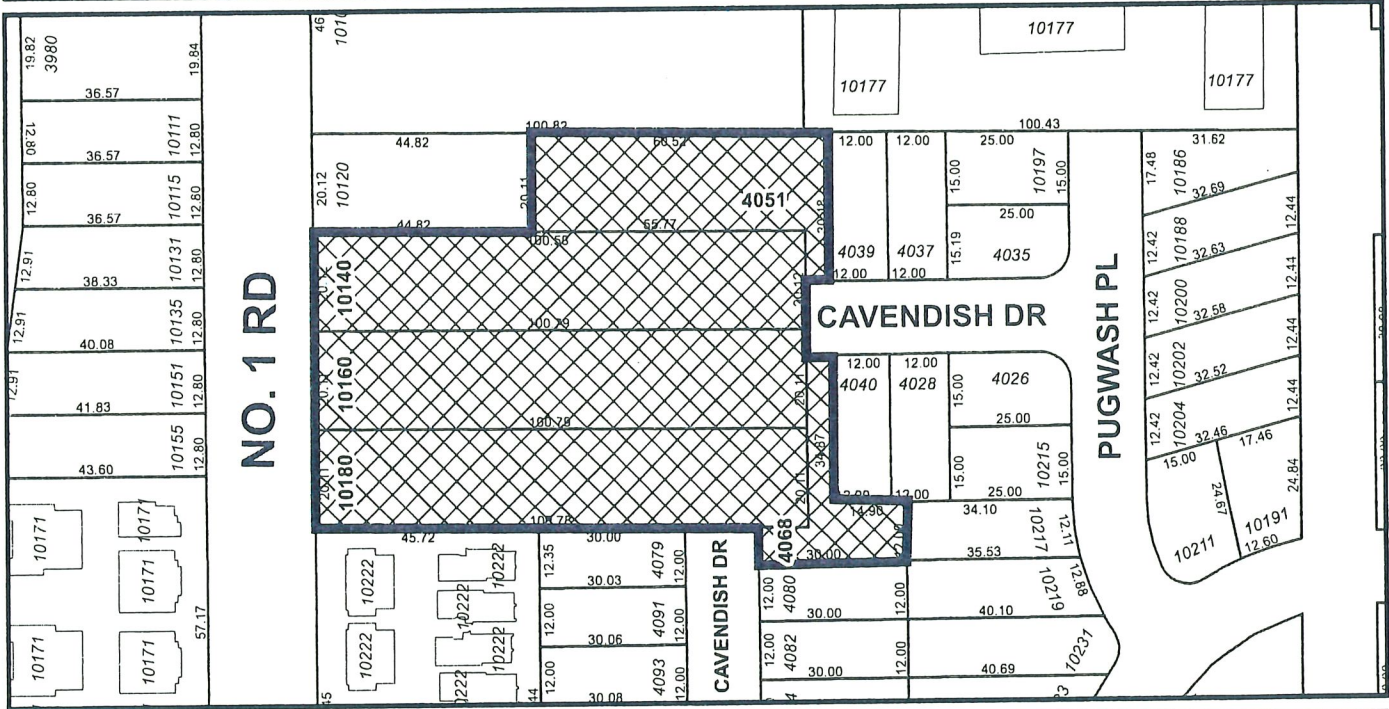
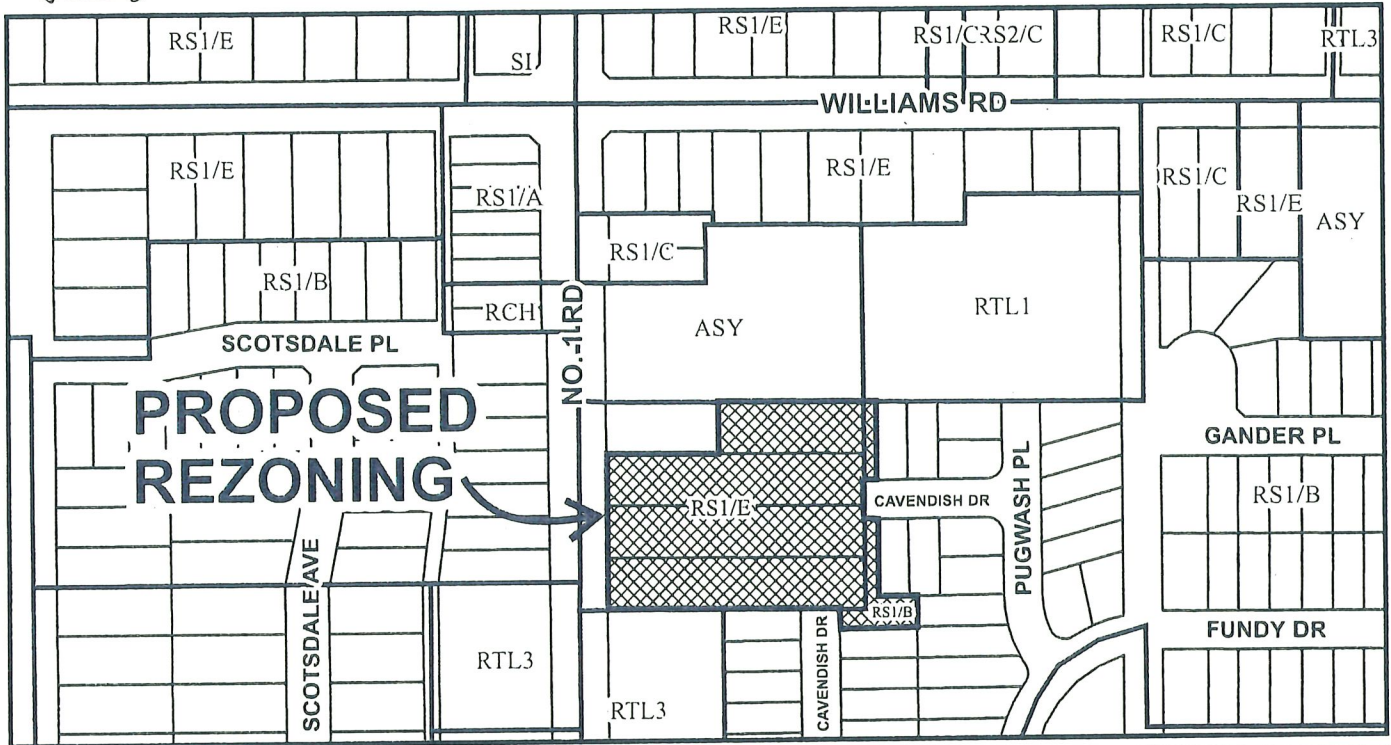
Steveston Area Land Use Map



	Single-Family		Institutional
	Single-Detached/Duplex/Triplex		Conservation Area
	Multiple-Family		Trail
	Commercial		Steveston Area Boundary
	Public Open Space		Steveston Waterfront Neighbourhood Boundary



City of
Richmond



RZ 18-820669

Original Date: 05/11/18
 Revision Date:
 Note: Dimensions are in METRES