



**Richmond Zoning Bylaw 8500
Amendment Bylaw 10088 (RZ 17-794300)
10231, 10251, 10351, 10371, 10391, 10395 and 10397 No. 2 Road**

The Council of the City of Richmond, in open meeting assembled, enacts as follows:

1. The Zoning Map of the City of Richmond, which accompanies and forms part of Richmond Zoning Bylaw 8500, is amended by repealing the existing zoning designation of the following area and by designating it **“Low Density Townhouses (RTL4)”**:

P.I.D. 003-995-879

Lot 981 Section 36 Block 5 North Range 7 West New Westminster District Plan 58183

and

P.I.D. 004-005-066

Lot 982 Section 36 Block 5 North Range 7 West New Westminster District Plan 58183

and

P.I.D. 003-897-095

Lot 713 Section 36 Block 4 North Range 7 West New Westminster District Plan 58349

and

P.I.D. 004-536-339

Lot 712 Section 36 Block 4 North Range 7 West New Westminster District Plan 58349

and

P.I.D. 001-897-004

Lot 711 Section 36 Block 4 North Range 7 West New Westminster District Plan 58349

and

P.I.D. 003-881-261

Lot 211 Except: Part Subdivided by Plan 58349, Section 36 Block 4 North Range 7 West New Westminster District Plan 48291

and

P.I.D. 004-323-653

Lot 710 Section 36 Block 4 North Range 7 West New Westminster District Plan 58349

2. This Bylaw may be cited as **“Richmond Zoning Bylaw 8500, Amendment Bylaw 10088”**.

FIRST READING

A PUBLIC HEARING WAS HELD ON

SECOND READING

THIRD READING

OTHER CONDITIONS SATISFIED

ADOPTED

SEP 23 2019

OCT 21 2019

OCT 21 2019

OCT 21 2019

MAR 30 2022


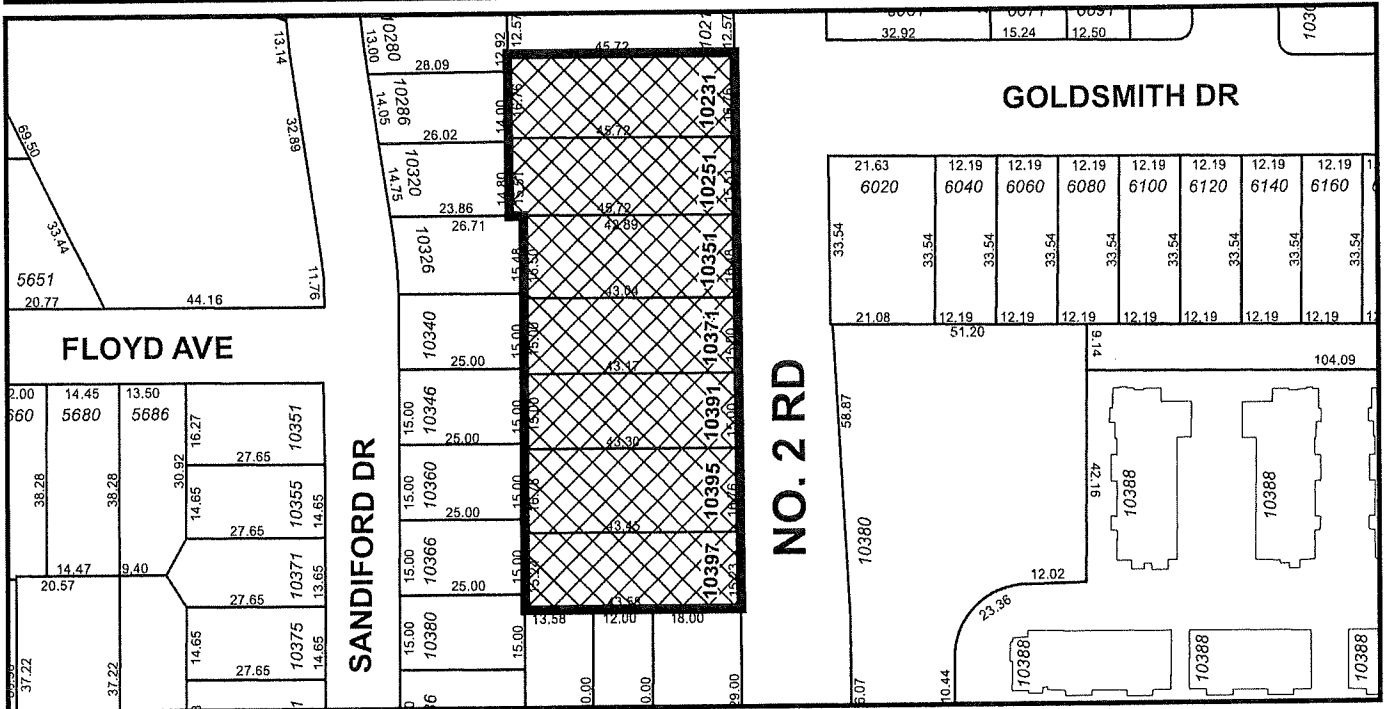
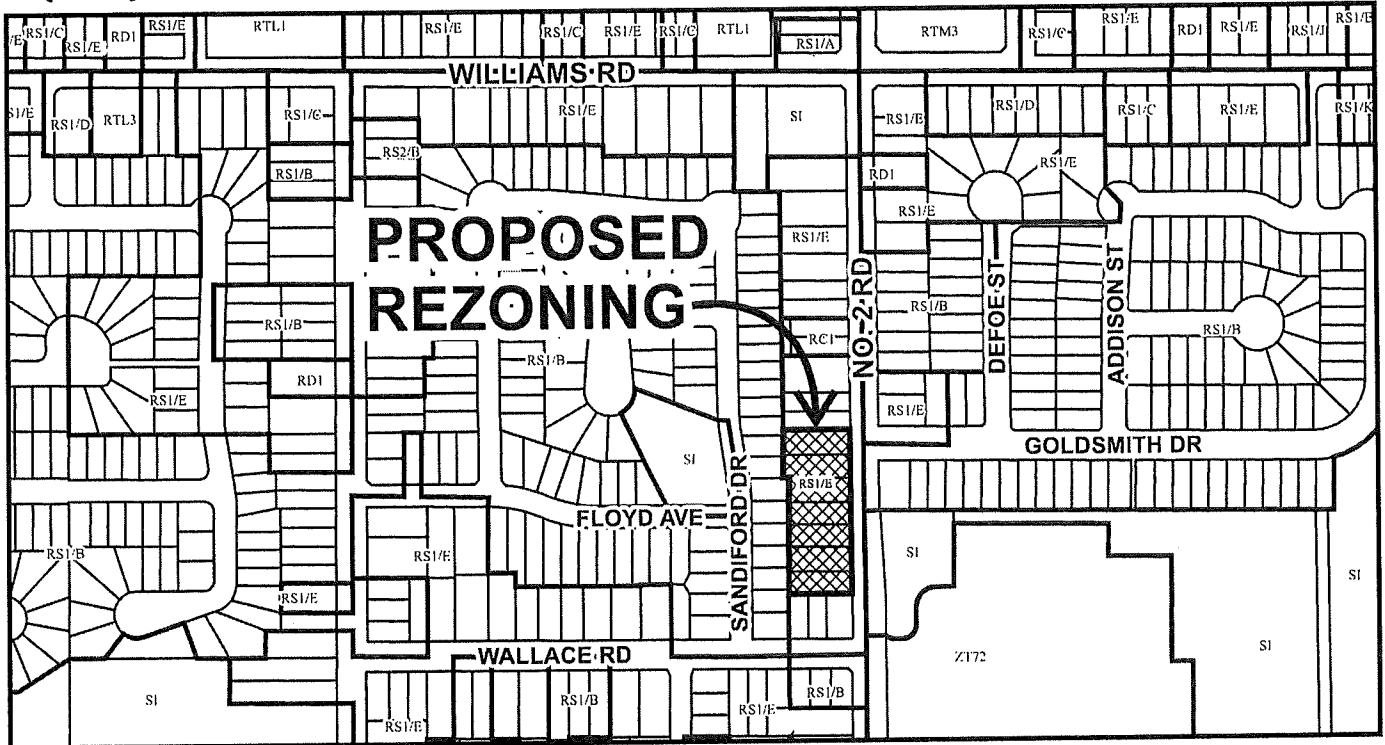
| |
|---|
| CITY OF RICHMOND |
| APPROVED by <i>EL</i> |
| APPROVED by Director or Solicitor <i>[Signature]</i> |

MAYOR

CORPORATE OFFICER



City of Richmond



RZ 17-794300

Original Date: 01/08/18

Revision Date:

Note: Dimensions are in METRES