



Richmond Zoning Bylaw 8500
Amendment Bylaw 9880 (RZ 16-754046)
9091 & 9111 No. 2 Road

The Council of the City of Richmond, in open meeting assembled, enacts as follows:

- 1. The Zoning Map of the City of Richmond, which accompanies and forms part of Richmond Zoning Bylaw 8500, is amended by repealing the existing zoning designation of the following area and by designating it "LOW DENSITY TOWNHOUSES (RTL4)".

P.I.D. 004-234-499

Lot 1 Section 25 Block 4 North Range 7 West New Westminster District Plan 17904

P.I.D. 004-062-477

Lot 2 Section 25 Block 4 North Range 7 West New Westminster District Plan 17904

- 2. This Bylaw may be cited as "Richmond Zoning Bylaw 8500, Amendment Bylaw 9880".

FIRST READING

JUL 23 2018

A PUBLIC HEARING WAS HELD ON

SEP 04 2018

SECOND READING

SEP 04 2018

THIRD READING

SEP 04 2018

OTHER CONDITIONS SATISFIED

APR 28 2021

ADOPTED

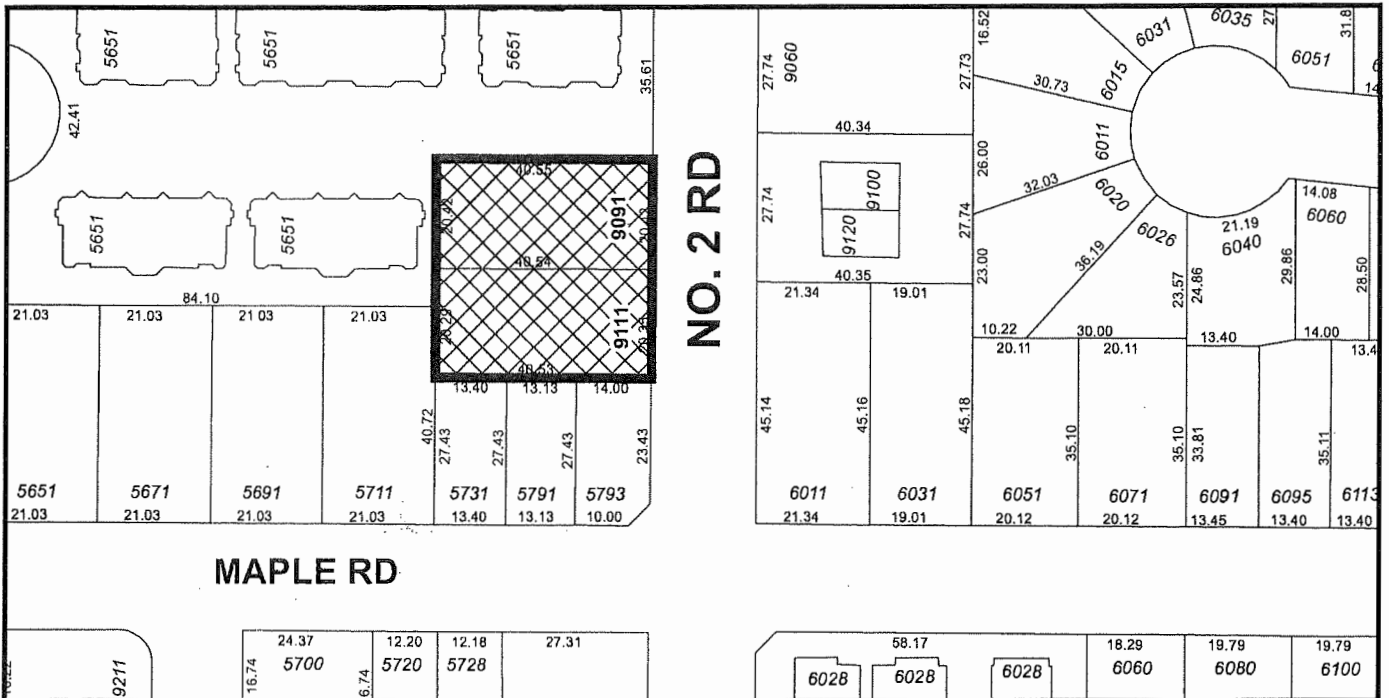
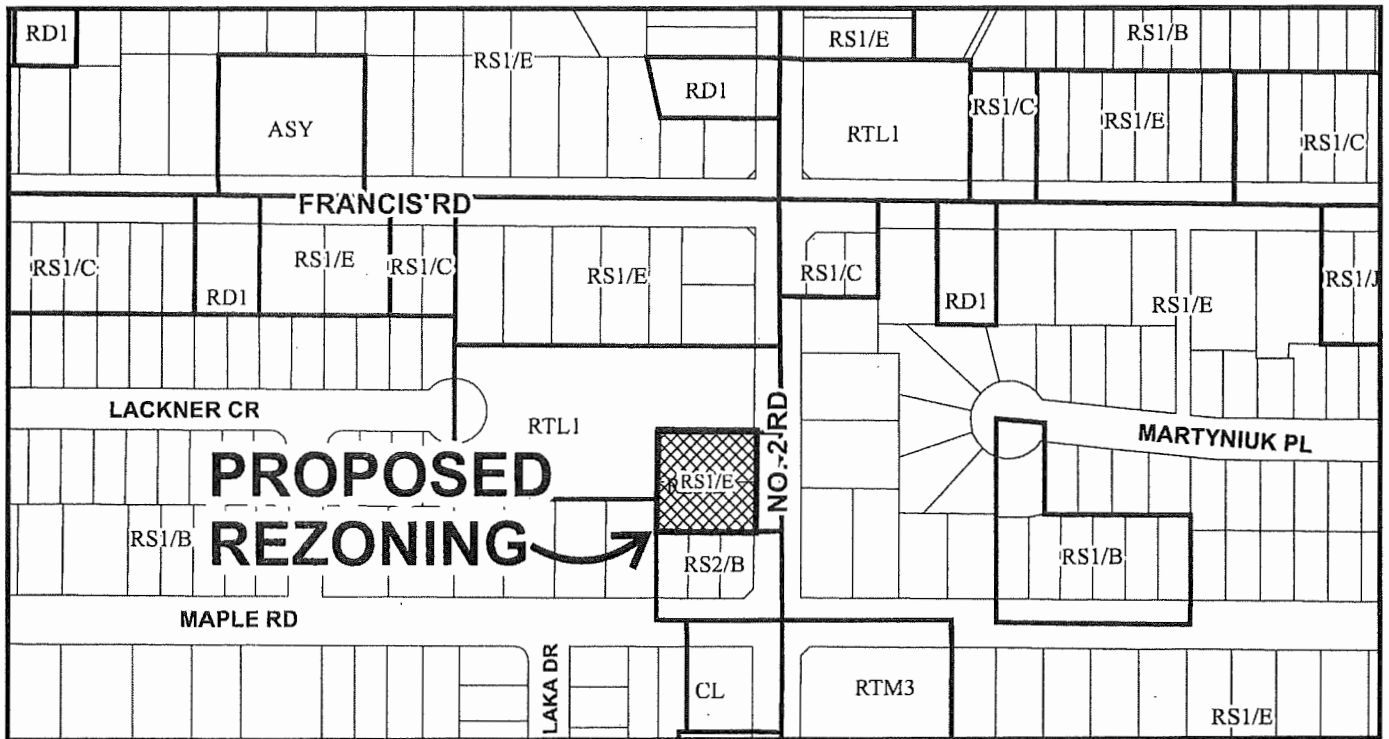



MAYOR

CORPORATE OFFICER



City of Richmond



	RZ 16-754046	Original Date: 01/03/17
		Revision Date:
		Note: Dimensions are in METRES