



Richmond Zoning Bylaw 8500
Amendment Bylaw 9611 (RZ 16-722173)
9771 Seavale Road

The Council of the City of Richmond, in open meeting assembled, enacts as follows:

- 1. The Zoning Map of the City of Richmond, which accompanies and forms part of Richmond Zoning Bylaw 8500, is amended by repealing the existing zoning designation of the following area and by designating it "SINGLE DETACHED (RS2/B)".

P.I.D. 003-486-231

Lot 68 Section 25 Block 4 North Range 6 West New Westminster District Plan 35759

- 2. This Bylaw may be cited as "Richmond Zoning Bylaw 8500, Amendment Bylaw 9611".

FIRST READING

SEP 26 2016

A PUBLIC HEARING WAS HELD ON

OCT 17 2016

SECOND READING

OCT 17 2016

THIRD READING

OCT 17 2016

OTHER CONDITIONS SATISFIED

APR 16 2018

ADOPTED

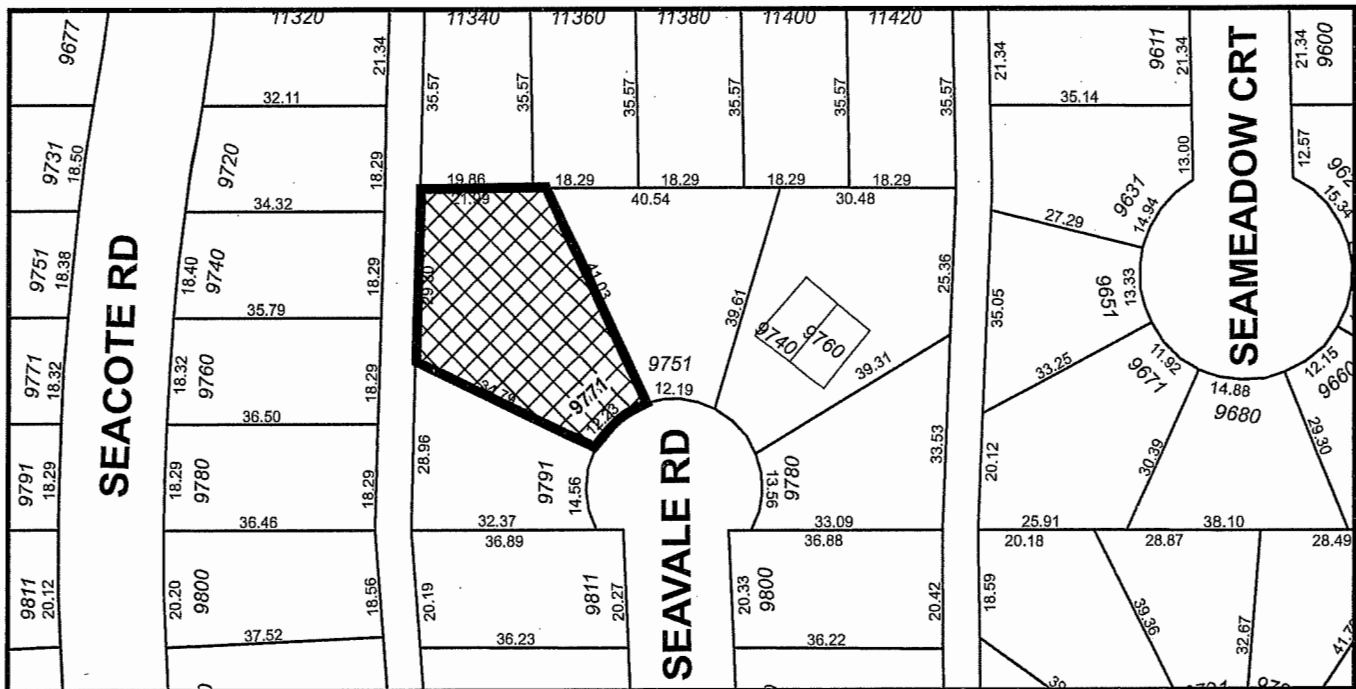
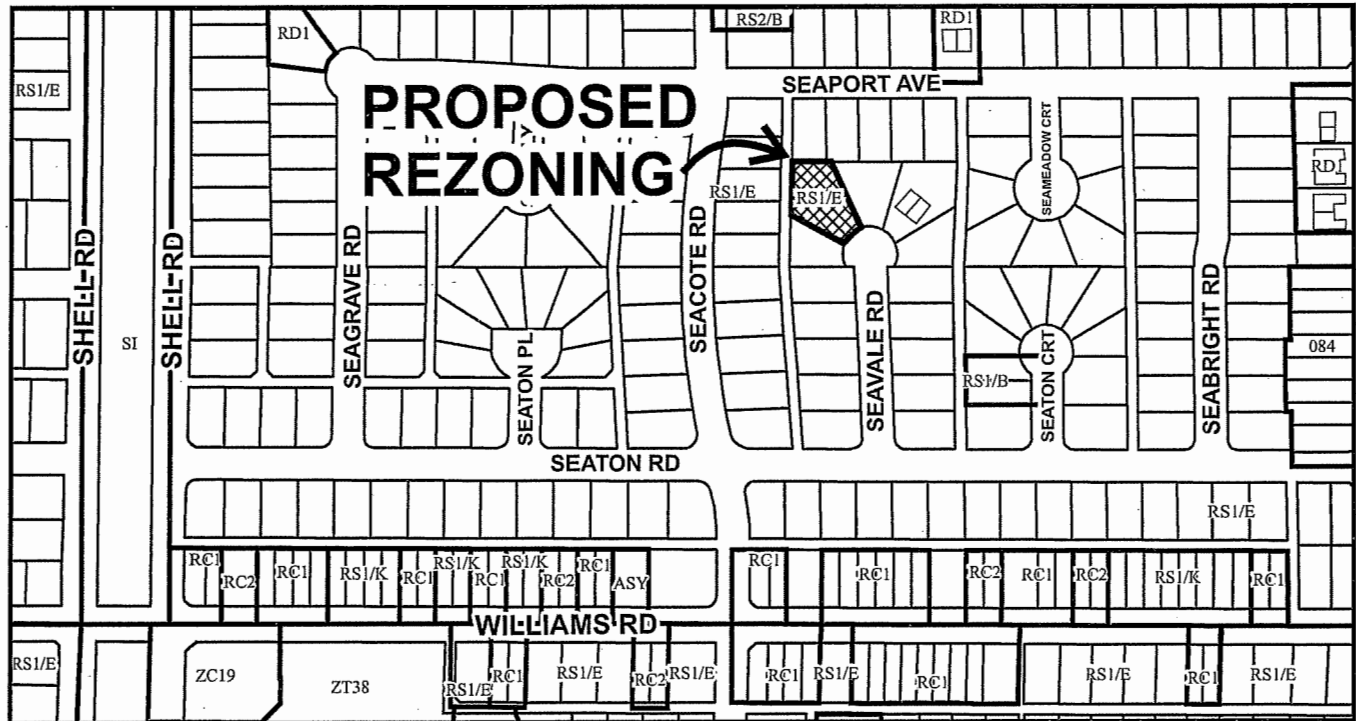
CITY OF RICHMOND
APPROVED by BK
APPROVED by Director or Solicitor
al


MAYOR

CORPORATE OFFICER



City of Richmond



	<h2>RZ 16-722173</h2>	<p>Original Date: 01/04/16</p> <p>Revision Date:</p> <p>Note: Dimensions are in METRES</p>
---	-----------------------	--