



Richmond Zoning Bylaw 8500
Amendment Bylaw 9050 (RZ 13-629950)
11140 King Road

The Council of the City of Richmond, in open meeting assembled, enacts as follows:

- 1. The Zoning Map of the City of Richmond, which accompanies and forms part of Richmond Zoning Bylaw 8500, is amended by repealing the existing zoning designation of the following area and by designating it "SINGLE DETACHED (RS2/B)".

P.I.D. 005-338-301

WESTERLY 84 FEET LOT 248 SECTION 25 BLOCK 4 NORTH RANGE 6 WEST
NEW WESTMINSTER DISTRICT PLAN 40464
THE SAID WESTERLY 84 FEET BEING MEASURED PERPENDICULARLY TO THE
WEST BOUNDARY OF SAID LOT

- 2. This Bylaw may be cited as "Richmond Zoning Bylaw 8500, Amendment Bylaw 9050".

FIRST READING

SEP 09 2013

A PUBLIC HEARING WAS HELD ON

OCT 21 2013

SECOND READING

OCT 21 2013

THIRD READING

OCT 21 2013

OTHER REQUIREMENTS SATISFIED

MAR 05 2014

ADOPTED



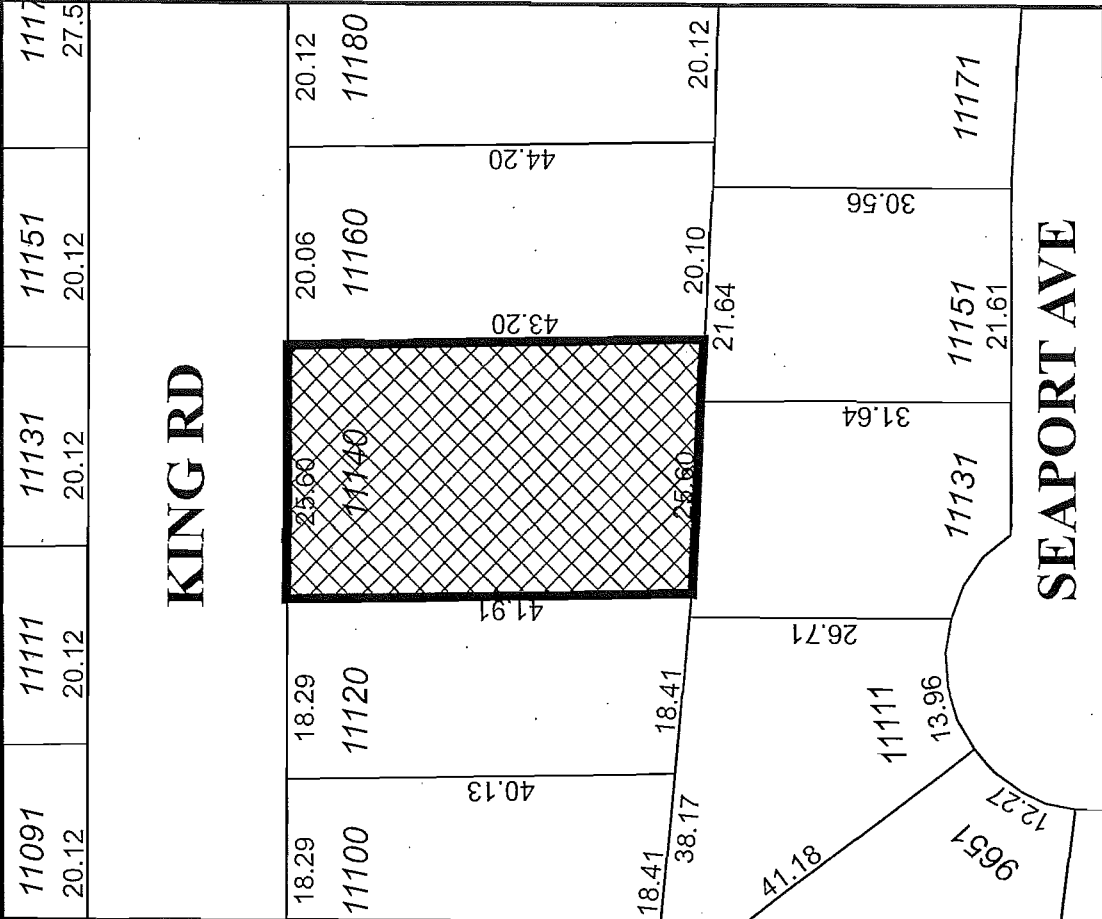
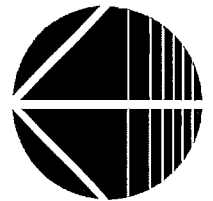
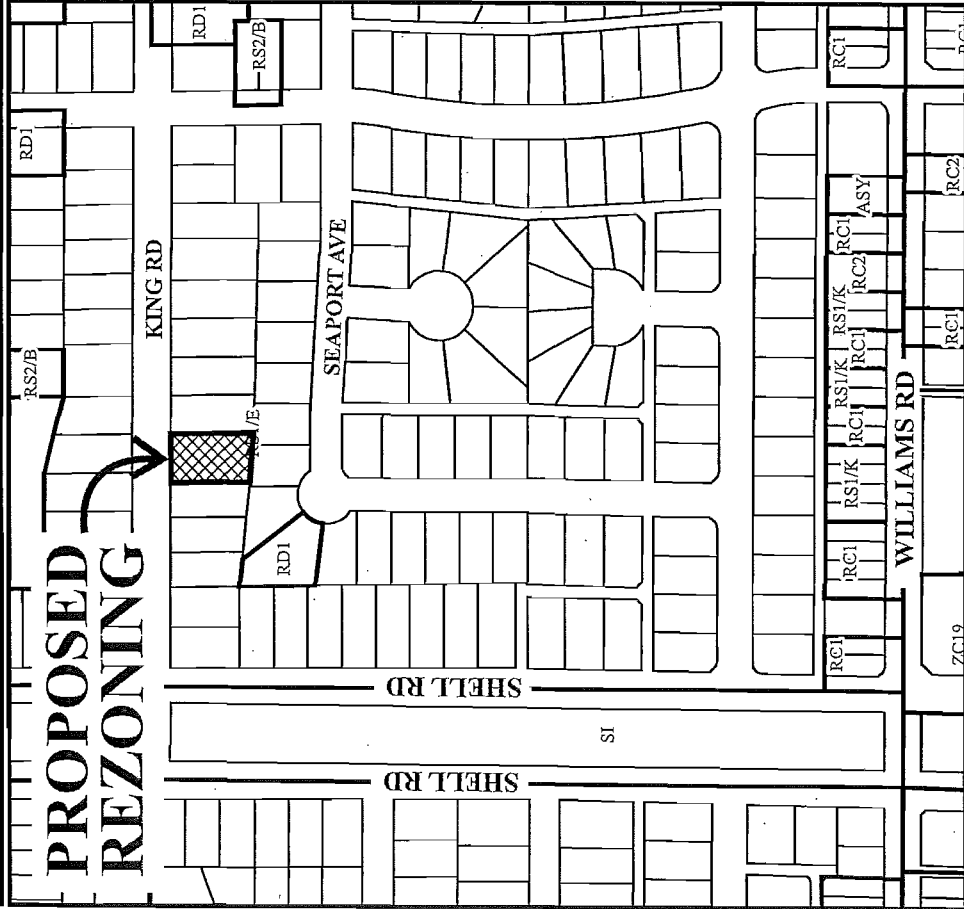
MAYOR

CORPORATE OFFICER



City of Richmond

PROPOSED REZONING



Original Date: 02/14/13

Revision Date:

Note: Dimensions are in METRES

RZ 13-629950