



**Richmond Zoning Bylaw 8500  
Amendment Bylaw 8989 (RZ 10-556878)  
11120 and 11200 No. 5 Road**

The Council of the City of Richmond, in open meeting assembled, enacts as follows:

1. The Zoning Map of the City of Richmond, which accompanies and forms part of Richmond Zoning Bylaw 8500, is amended by repealing the existing zoning designation of the following area and by designating it **COMMUNITY COMMERCIAL (CC)**.

P.I.D. 001-946-498

Lot 4 Section 6 Block 3 North Range 5 West New Westminster District Plan 9298

P.I.D. 001-946-463

Lot 5 Section 6 Block 3 North Range 5 West New Westminster District Plan 9298

2. This Bylaw may be cited as **“Richmond Zoning Bylaw 8500, Amendment Bylaw 8989”**.

FIRST READING

JAN 28 2013

A PUBLIC HEARING WAS HELD ON

FEB 18 2013

SECOND READING

FEB 18 2013

THIRD READING

FEB 18 2013


MINISTRY OF TRANSPORTATION AND  
INFRASTRUCTURE APPROVAL

FEB 27 2013

DEVELOPMENT REQUIREMENTS SATISFIED

JUN 03 2013

ADOPTED

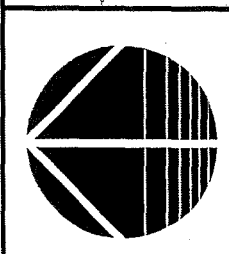
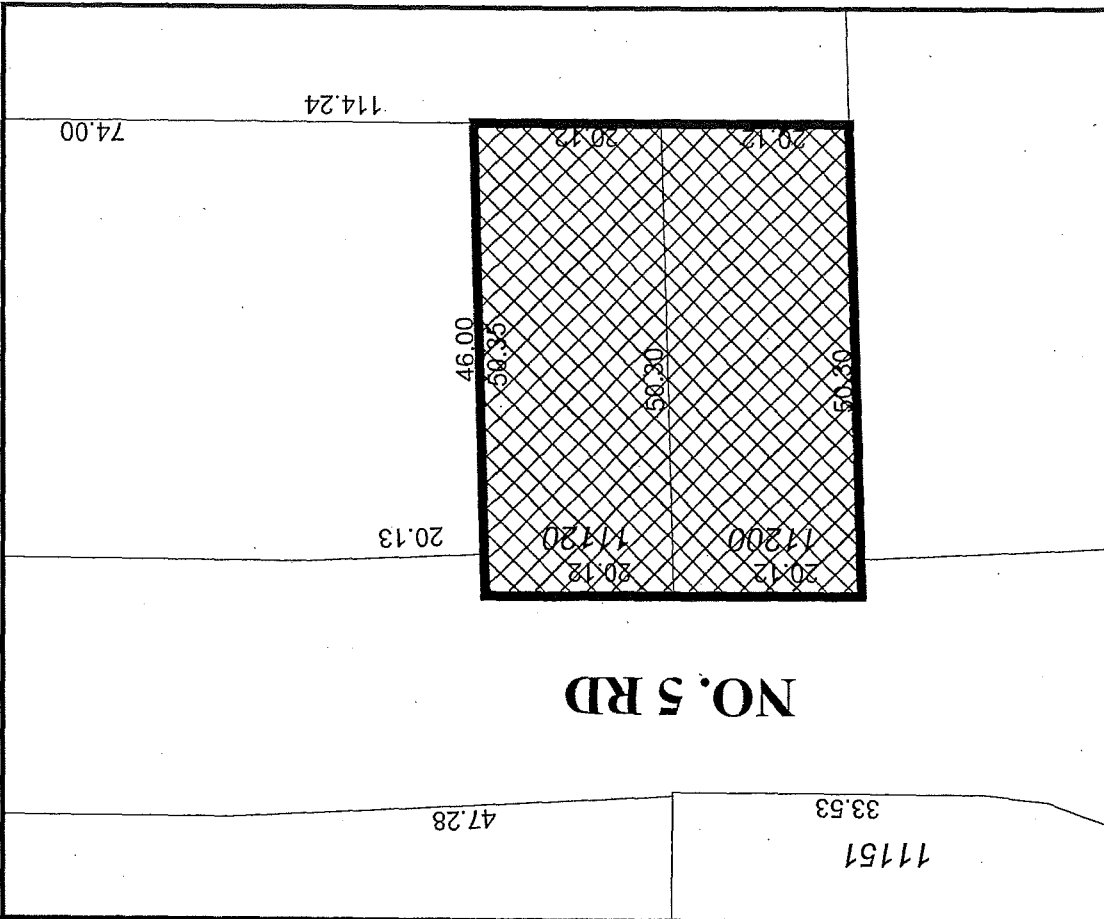
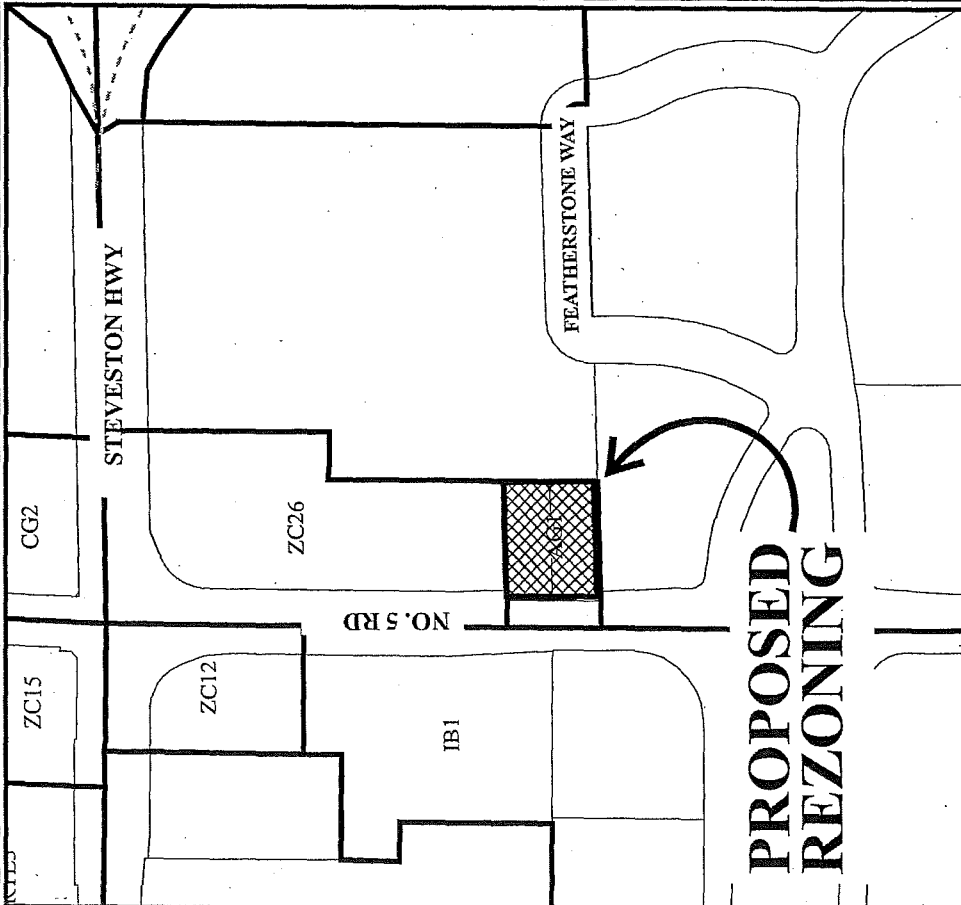


\_\_\_\_\_  
MAYOR

\_\_\_\_\_  
CORPORATE OFFICER



# City of Richmond



## RZ 10-556878

Original Date: 01/19/11

Revision Date:

Note: Dimensions are in METRES