



Richmond Zoning Bylaw 8500
Amendment Bylaw 8886 (RZ 12-596719)
7091 AND 7111 BRIDGE STREET

The Council of the City of Richmond, in open meeting assembled, enacts as follows:

- 1. The Zoning Map of the City of Richmond, which accompanies and forms part of Richmond Zoning Bylaw 8500, is amended by repealing the existing zoning designation of the following area and by designating it SINGLE DETACHED (ZS14) - SOUTH MCLENNAN (CITY CENTRE).

P.I.D. 001-179-853

The North Half of Lot 18 Block "C" Section 15 Block 4 North Range 6 West New Westminster District Plan 1207

P.I.D. 004-106-881

South Half Lot 18 Block "C" Section 15 Block 4 North Range 6 West New Westminster District Plan 1207

- 2. This Bylaw may be cited as "Richmond Zoning Bylaw 8500, Amendment Bylaw 8886".

FIRST READING

APR 23 2012

A PUBLIC HEARING WAS HELD ON

MAY 22 2012

SECOND READING

MAY 22 2012

THIRD READING

MAY 22 2012

OTHER CONDITIONS SATISFIED

MAY 02 2013

ADOPTED



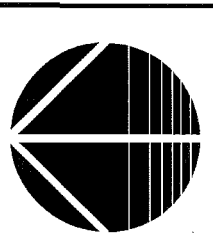
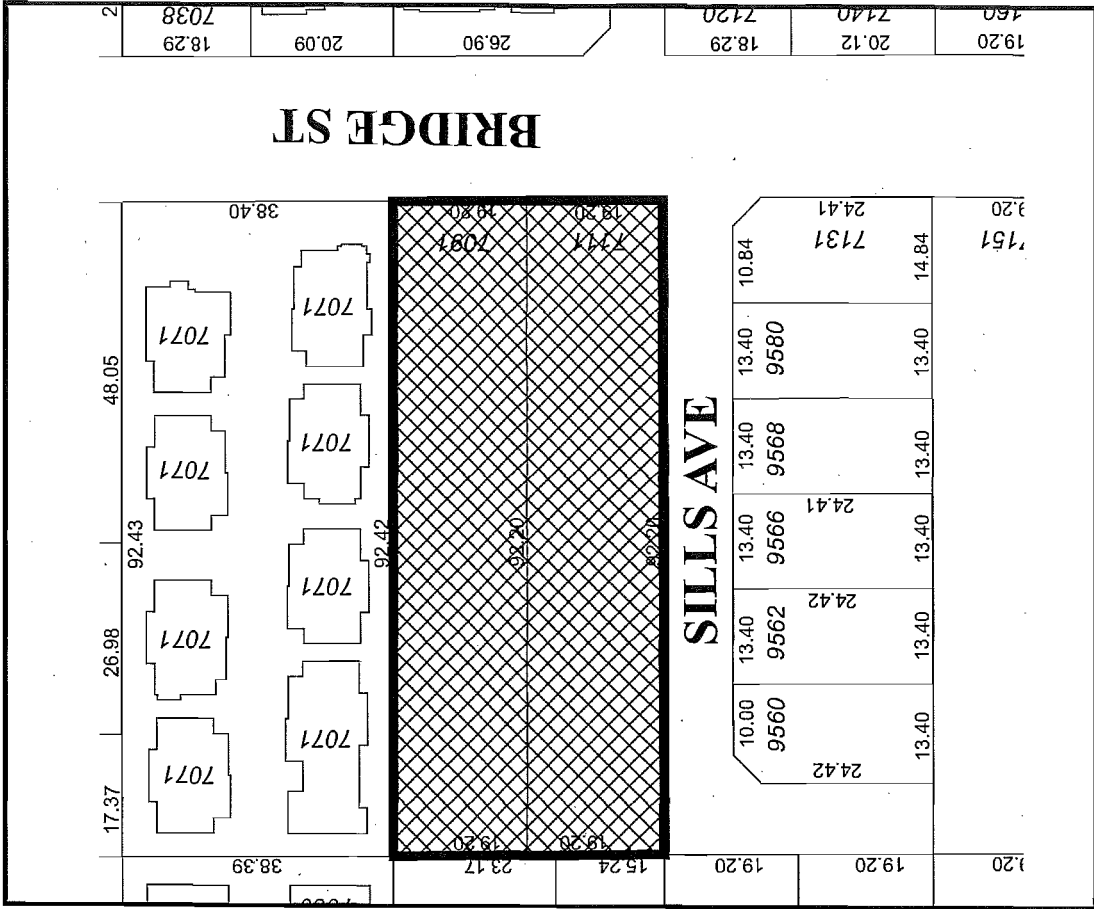
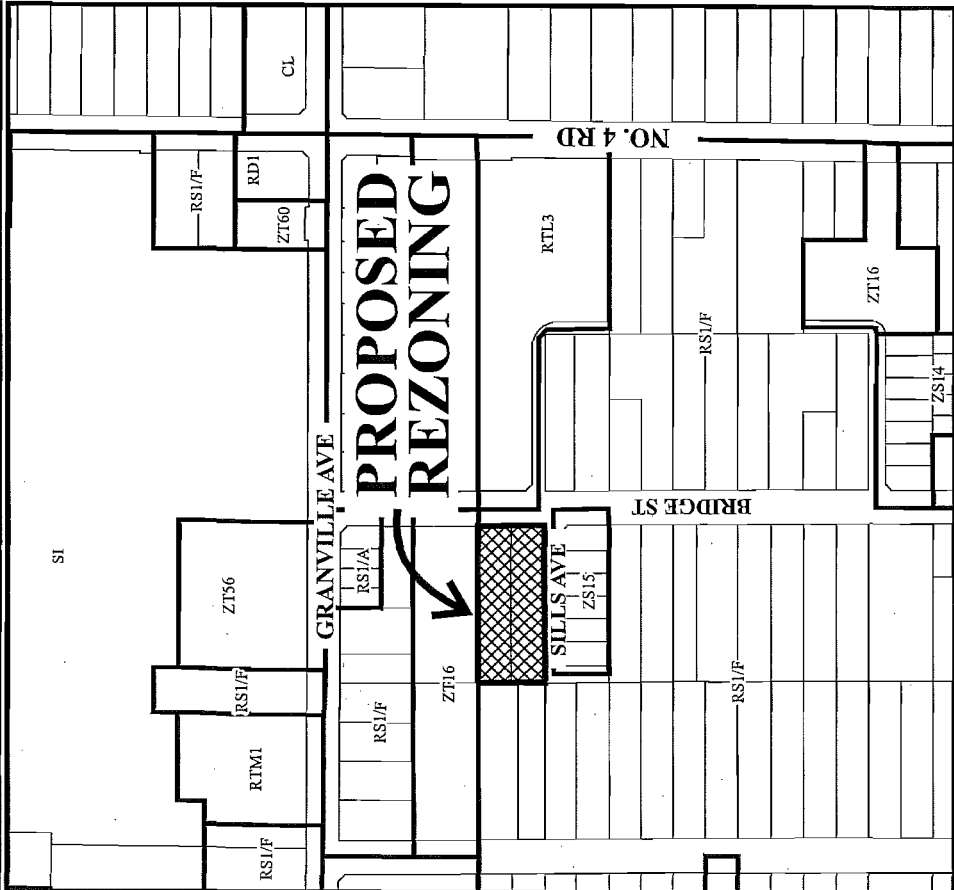
MAYOR

CORPORATE OFFICER



City of Richmond

561 - CNCL



RZ 12-596719

Original Date: 01/12/12

Revision Date:

Note: Dimensions are in METRES