



**Richmond Zoning Bylaw 8500
Amendment Bylaw 8656 (RZ 08-423193)
9131 AND 9151 WILLIAMS ROAD**

The Council of the City of Richmond, in open meeting assembled, enacts as follows:

1. The Zoning Map of the City of Richmond, which accompanies and forms part of Richmond Zoning Bylaw 8500, is amended by repealing the existing zoning designation of the following area and by designating it **LOW DENSITY TOWNHOUSES (RTL4)**.

P.I.D. 003-653-951

West Half Lot 4 Except: Part Subdivided by Plan 34657, Section 27 Block 4 North Range 6 West New Westminster District Plan 11802

and

P.I.D. 004-905-962

East Half Lot 4 Except:

Firstly: Part Dedicated as Road on Plan 34657

Secondly: Part Subdivided by Plan 36557

Section 27 Block 4 North Range 6 West New Westminster District Plan 11802

2. This Bylaw may be cited as **“Richmond Zoning Bylaw 8500, Amendment Bylaw 8656”**.

FIRST READING

OCT 12 2010

A PUBLIC HEARING WAS HELD ON

NOV 15 2010

SECOND READING

NOV 15 2010

THIRD READING

NOV 15 2010

OTHER REQUIREMENTS SATISFIED

OCT 17 2011

ADOPTED

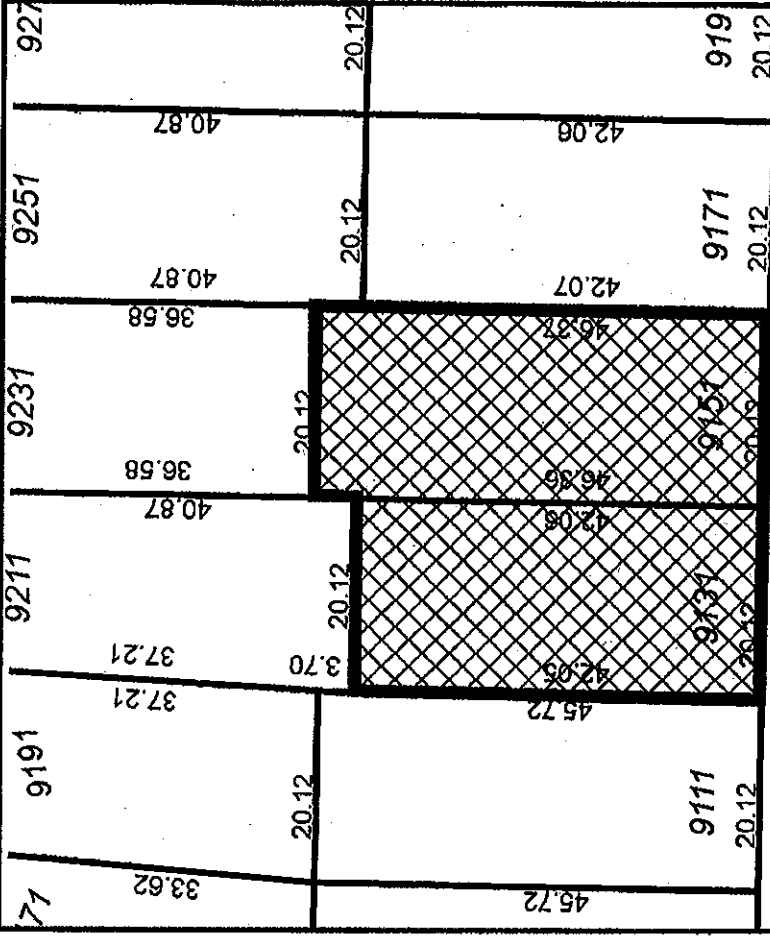
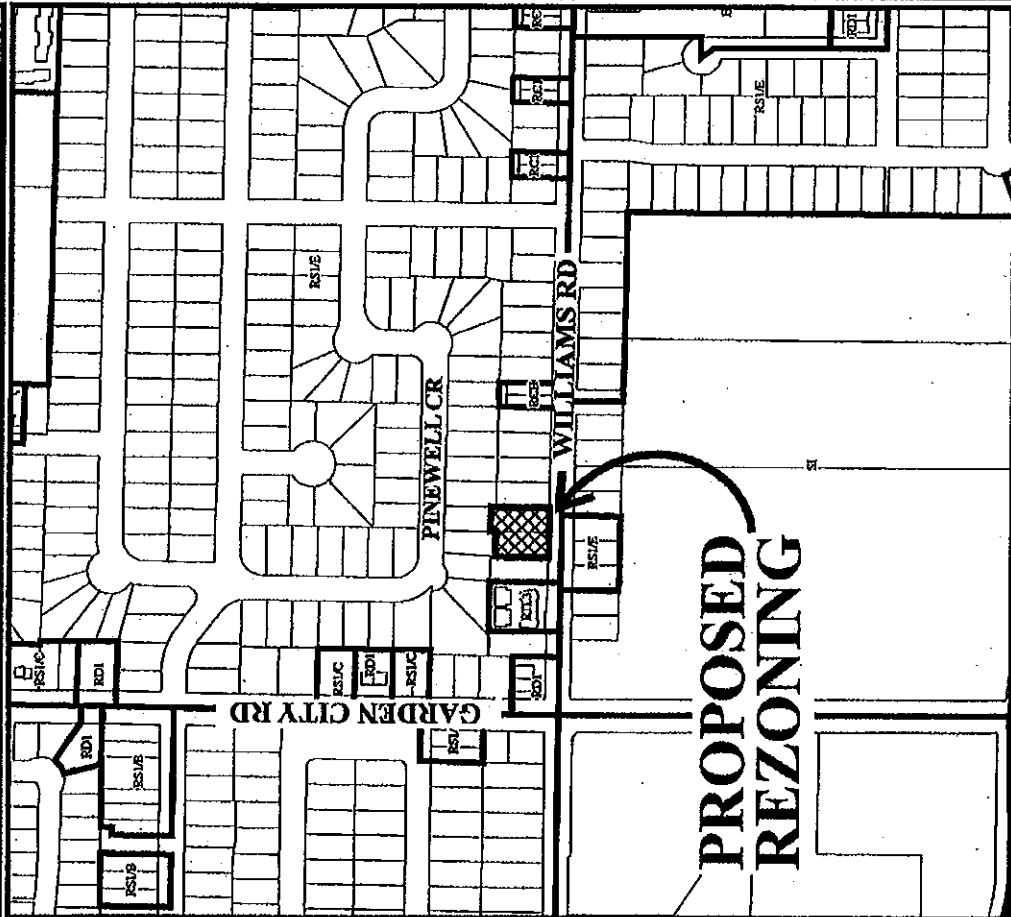


MAYOR

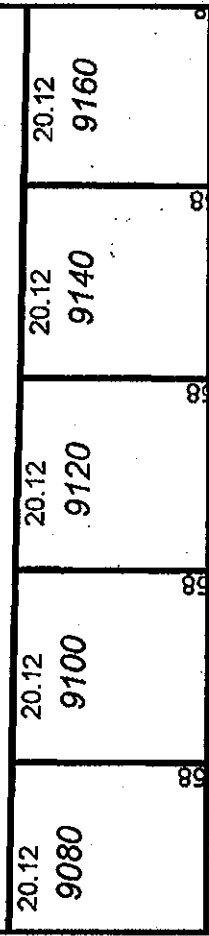
CORPORATE OFFICER



City of Richmond



WILLIAMS RD



CNCL-42

RZ 08-423193

Original Date: 05/26/08
 Revision Date: 09/16/10
 Note: Dimensions are in METRES