



**Richmond Zoning and Development Bylaw 8500
Amendment Bylaw 8588 (RZ 09-495595)
9560 AND 9580 ALBERTA ROAD**

The Council of the City of Richmond, in open meeting assembled, enacts as follows:

1. The Zoning Map of the City of Richmond, which accompanies and forms part of Richmond Zoning and Development Bylaw 5300, is amended by repealing the existing zoning designation of the following area and by designating it **MEDIUM DENSITY TOWNHOUSES (RTM3)**

P.I.D. 004-920-562

Parcel "A" (Reference Plan 10932) Lot 9 Block "C" Section 10 Block 4 North Range 6 West New Westminster District Plan 1305

P.I.D. 025-838-946

Lot 2 Section 10 Block 4 North Range 6 West New Westminster District Plan BCP9181

2. This Bylaw may be cited as **"Richmond Zoning and Development Bylaw 8500, Amendment Bylaw 8588"**.

FIRST READING

APR 26 2010

A PUBLIC HEARING WAS HELD ON

MAY 17 2010

SECOND READING

MAY 17 2010

THIRD READING

MAY 17 2010

OTHER REQUIREMENTS SATISFIED

AUG 31 2010

ADOPTED


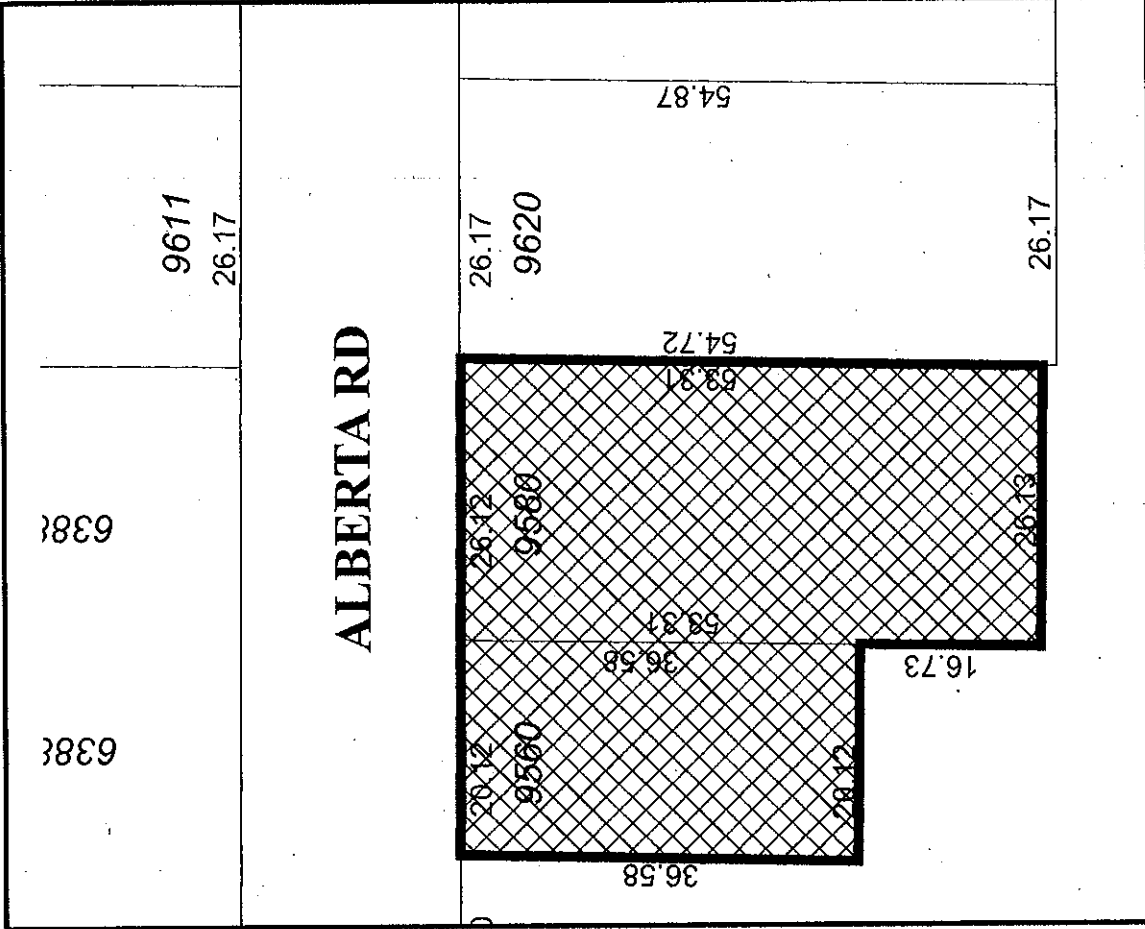
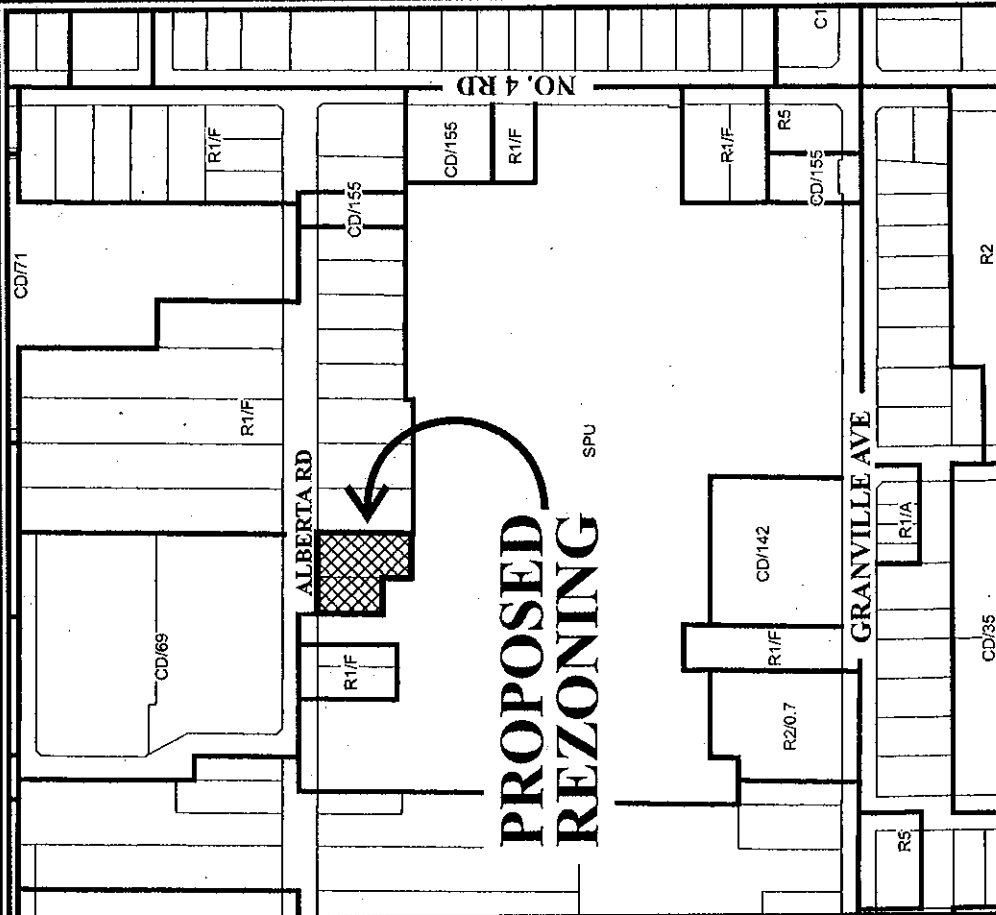


MAYOR

CORPORATE OFFICER



City of Richmond



RZ 09-495595

Original Date: 11/02/09

Revision Date:

Note: Dimensions are in METRES