



**Richmond Zoning and Development Bylaw 5300
Amendment Bylaw 8497 (RZ 07-381074)
4071, 4091, 4111 AND 4131 NO. 4 ROAD**

The Council of the City of Richmond, in open meeting assembled, enacts as follows:

- 1. The Zoning Map of the City of Richmond, which accompanies and forms part of Richmond Zoning and Development Bylaw 5300, is amended by repealing the existing zoning designation of the following area and by designating it **COMPREHENSIVE DEVELOPMENT DISTRICT (CD/185)**.

P.I.D. 004-132-459

Lot 3 Section 34 Block 5 North Range 6 West New Westminster District Plan 18072

P.I.D. 004-150-970

Lot 4 Section 34 Block 5 North Range 6 West New Westminster District Plan 18072

P.I.D. 004-177-363

Lot 5 Section 34 Block 5 North Range 6 West New Westminster District Plan 18072

P.I.D. 003-970-213

Parcel "6" (plan with bylaw filed 50253) Lot 14 Block "A" of Section 34 Block 5 North Range 6 West New Westminster District Plan 1224

- 2. This Bylaw may be cited as "**Richmond Zoning and Development Bylaw 5300, Amendment Bylaw 8497**".

FIRST READING

JUN 08 2009

A PUBLIC HEARING WAS HELD ON

JUL 20 2009

SECOND READING

JUL 20 2009

THIRD READING

JUL 20 2009

MINISTRY OF TRANSPORTATION AND
INFRASTRUCTURE APPROVAL

JUL 30 2009

OTHER REQUIREMENTS SATISFIED

AUG 27 2009

ADOPTED



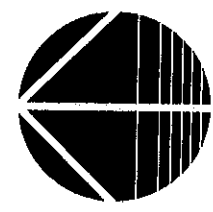
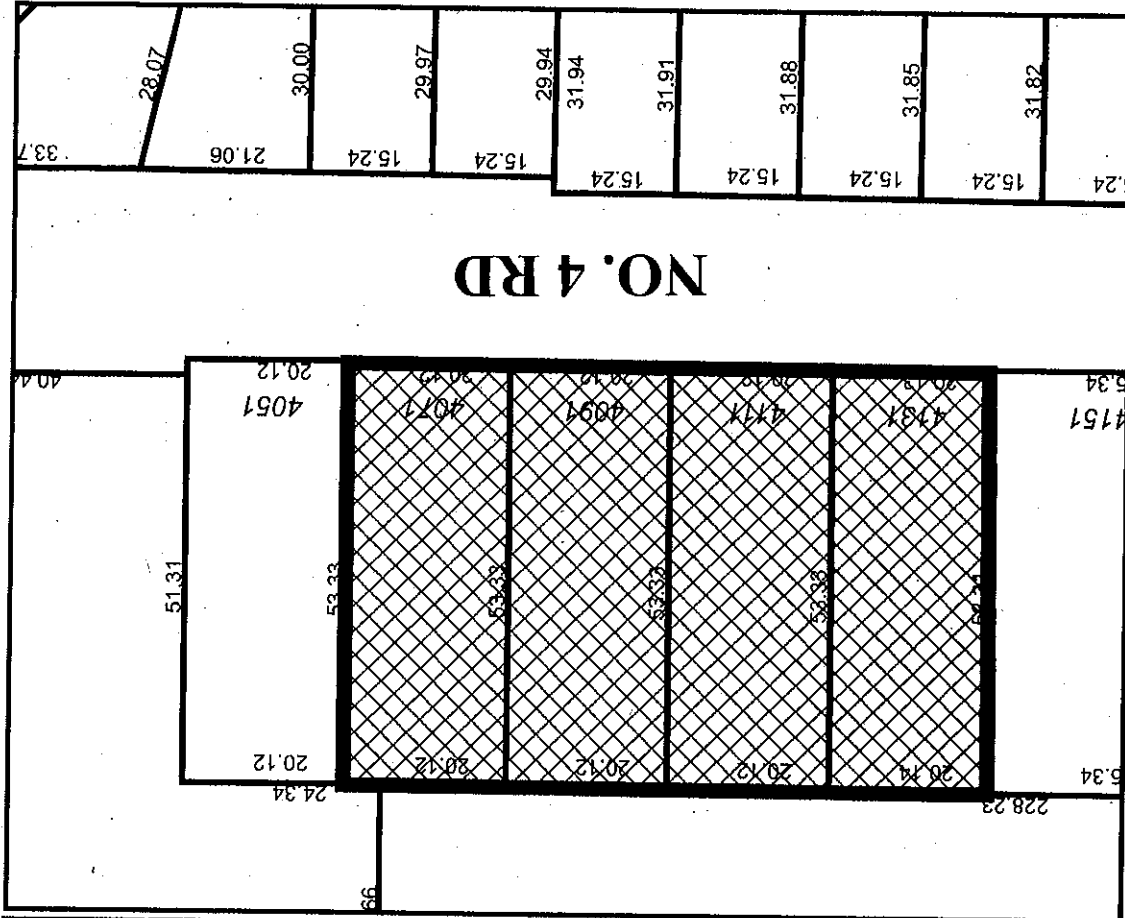
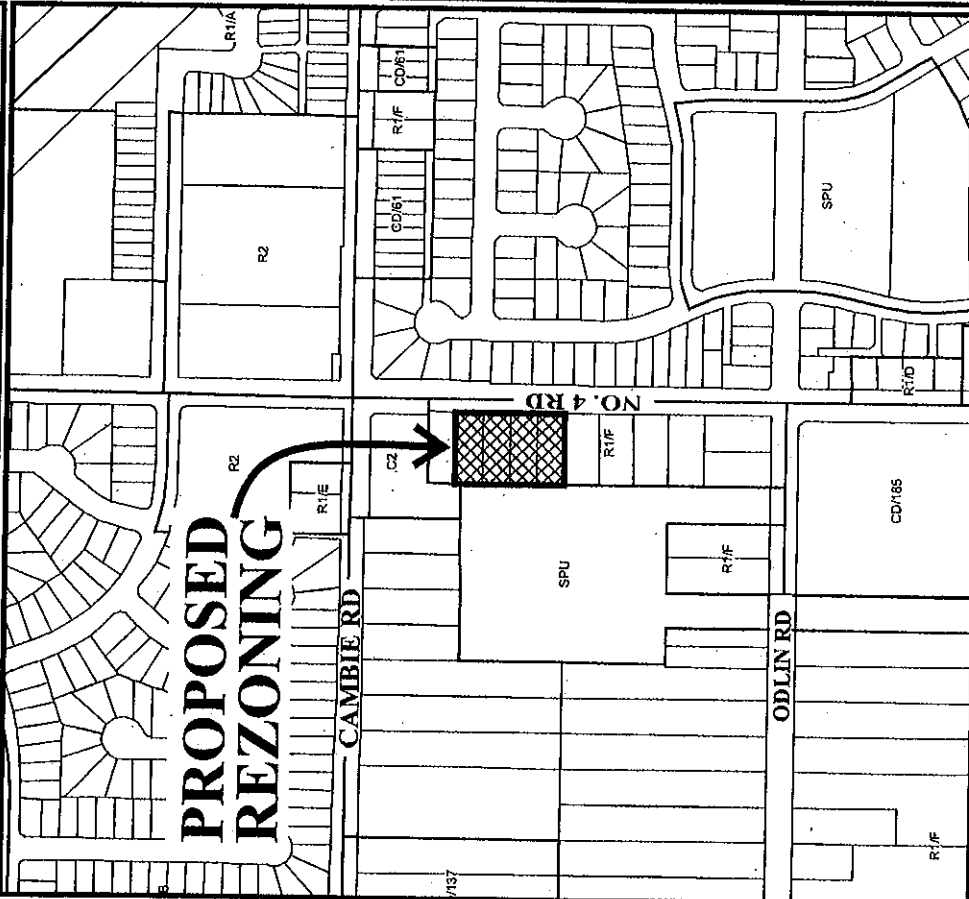
MAYOR

CORPORATE OFFICER



City of Richmond

PROPOSED REZONING



RZ 07-381074

Original Date: 09/17/07

Revision Date:

Note: Dimensions are in METRES