



**Richmond Zoning and Development Bylaw 5300
Amendment Bylaw 8462 (RZ 08-406182)
7531 NO. 4 ROAD**

The Council of the City of Richmond, in open meeting assembled, enacts as follows:

1. The Zoning Map of the City of Richmond, which accompanies and forms part of Richmond Zoning and Development Bylaw 5300, is amended by repealing the existing zoning designation of the following area and by designating it **COMPREHENSIVE DEVELOPMENT DISTRICT (CD/35)**.

P.I.D. 000-554-553

Lot 29 Section 15 Block 4 North Range 6 West New Westminster District Plan 28170

2. This Bylaw may be cited as **“Richmond Zoning and Development Bylaw 5300, Amendment Bylaw 8462”**.

FIRST READING

FEB 23 2009

A PUBLIC HEARING WAS HELD ON

MAR 16 2009

SECOND READING

MAR 16 2009

THIRD READING

MAR 16 2009

OTHER REQUIREMENTS SATISFIED

DEC 08 2010

ADOPTED

CITY OF RICHMOND
APPROVED by
<i>E.V.</i>
APPROVED by Director or Solicitor
<i>[Signature]</i>

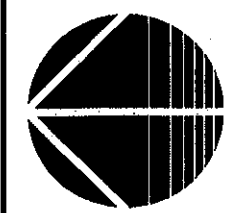
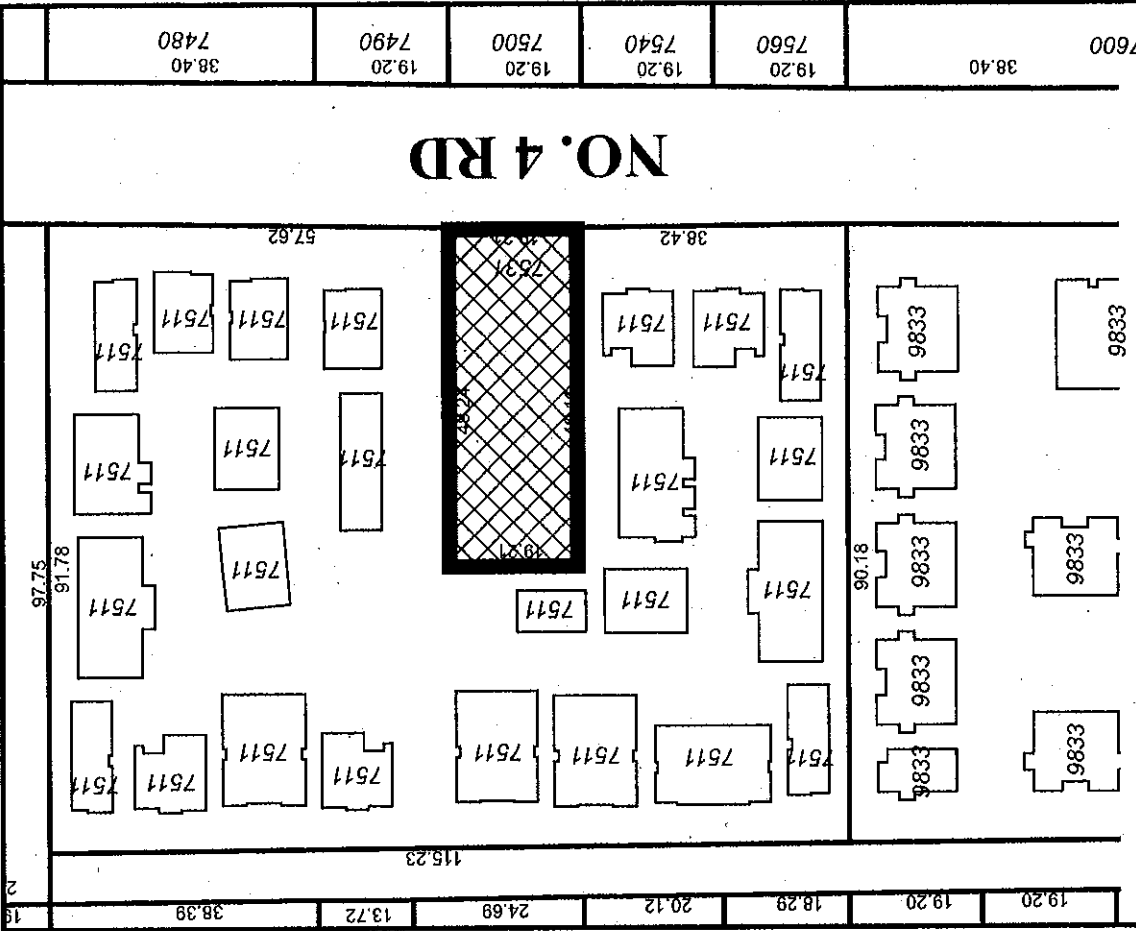
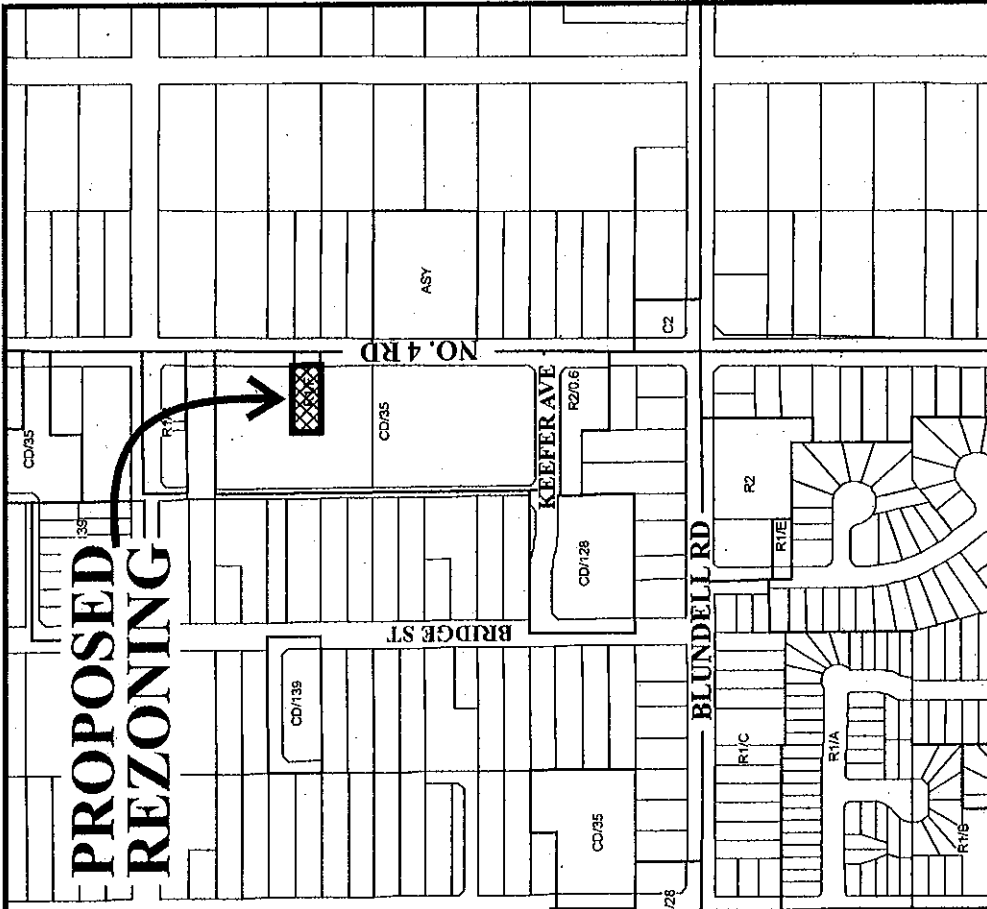
MAYOR

CORPORATE OFFICER



City of Richmond

PROPOSED REZONING



RZ 08-406182

Original Date: 02/19/08
 Revision Date:
 Note: Dimensions are in METRES