



**Richmond Zoning and Development Bylaw 5300
Amendment Bylaw 8234 (RZ 04-287969)
8391 & 8411 WILLIAMS ROAD**

The Council of the City of Richmond, in open meeting assembled, enacts as follows:

1. The Zoning Map of the City of Richmond, which accompanies and forms part of Richmond Zoning and Development Bylaw 5300, is amended by repealing the existing zoning designation of the following area and by designating it **TOWNHOUSE DISTRICT (R2 - 0.7)**.

P.I.D. 004-053-613

Lot 18 Except: Part Subdivided By Plan LMP 111; Section 28 Block 4 North Range 6 West New Westminster District Plan 14004

P.I.D. 004-255-666

Lot 1 Section 28 Block 4 North Range 6 West New Westminster District Plan 18218

2. This Bylaw may be cited as **"Richmond Zoning and Development Bylaw 5300, Amendment Bylaw 8234"**.

FIRST READING

APR 23 2007

A PUBLIC HEARING WAS HELD ON

MAY 22 2007

SECOND READING

MAY 22 2007

THIRD READING

MAY 22 2007

OTHER REQUIREMENTS SATISFIED

JUL 19 2011

ADOPTED


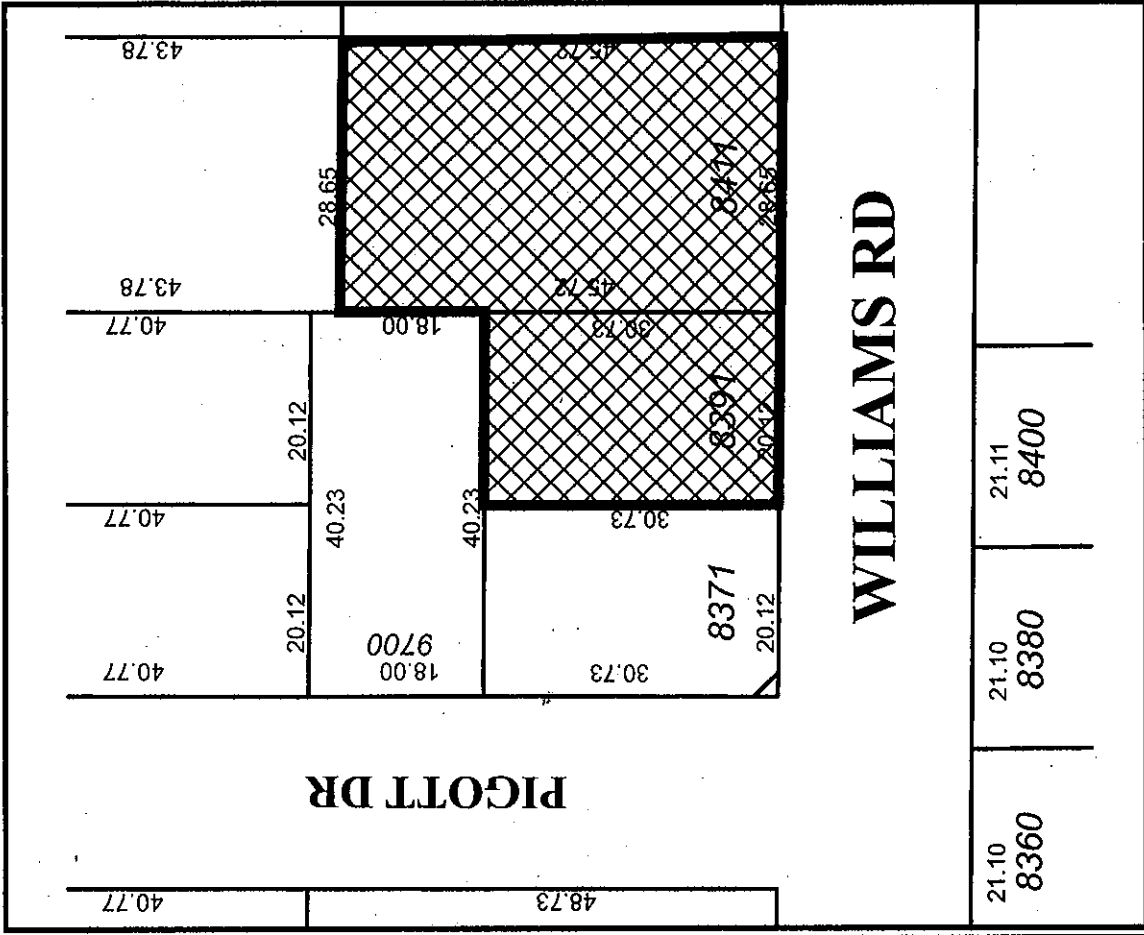
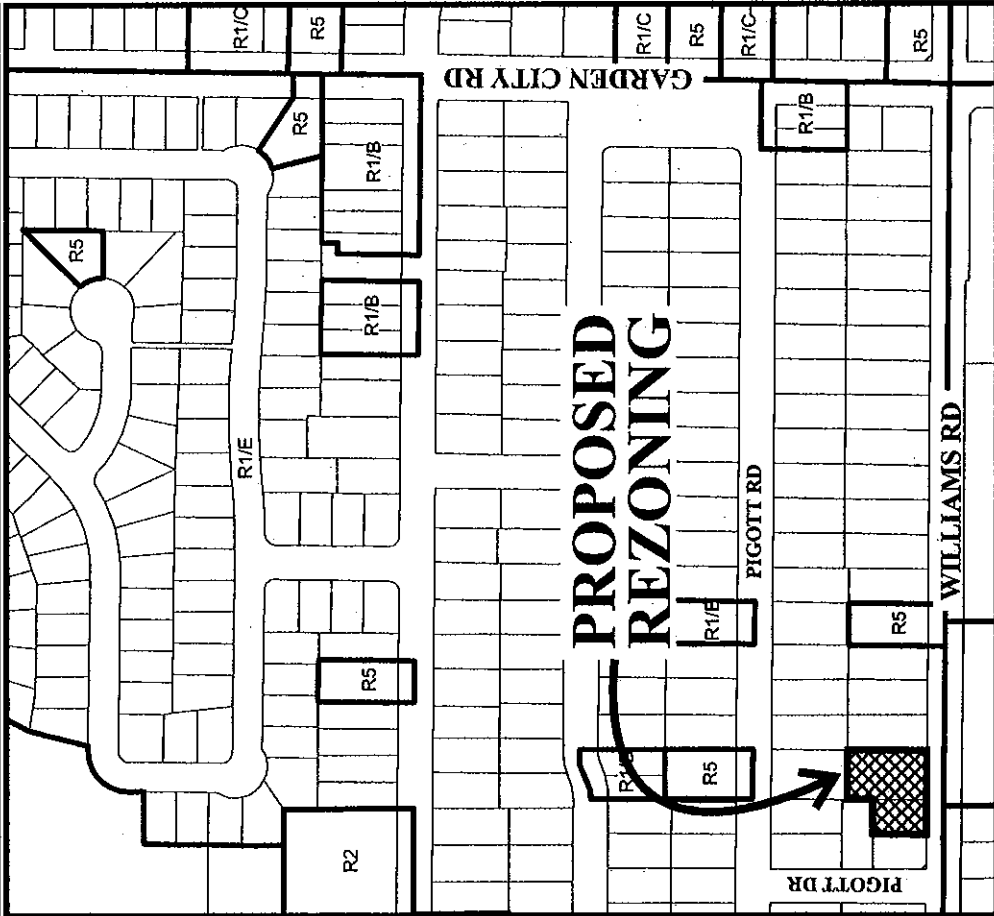


MAYOR

CORPORATE OFFICER



City of Richmond



001-13NC

RZ 04-287969

Original Date: 01/13/05

Revision Date: 01/22/07

Note: Dimensions are in METRES