



**Richmond Zoning and Development Bylaw 5300
Amendment Bylaw 8149 (RZ 05-320327)
7300 & 7340 BLUNDELL ROAD**

The Council of the City of Richmond, in open meeting assembled, enacts as follows:

1. The Zoning Map of the City of Richmond, which accompanies and forms part of Richmond Zoning and Development Bylaw 5300, is amended by repealing the existing zoning designation of the following area and by designating it **TOWNHOUSE DISTRICT (R2-0.6)**.

P.I.D. 008-690-952

Lot "A" Section 20 Block 4 North Range 6 West New Westminster District Plan 25027

and

P.I.D. 003-586-375

Lot 162 Section 20 Block 4 North Range 6 West New Westminster District Plan 42580

2. This Bylaw may be cited as "**Richmond Zoning and Development Bylaw 5300, Amendment Bylaw 8149**".

FIRST READING

MAR 12 2007

A PUBLIC HEARING WAS HELD ON

APR 16 2007

SECOND READING

APR 16 2007

THIRD READING

APR 16 2007

OTHER REQUIREMENTS SATISFIED

SEP 01 2009

ADOPTED

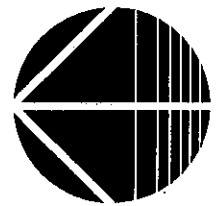
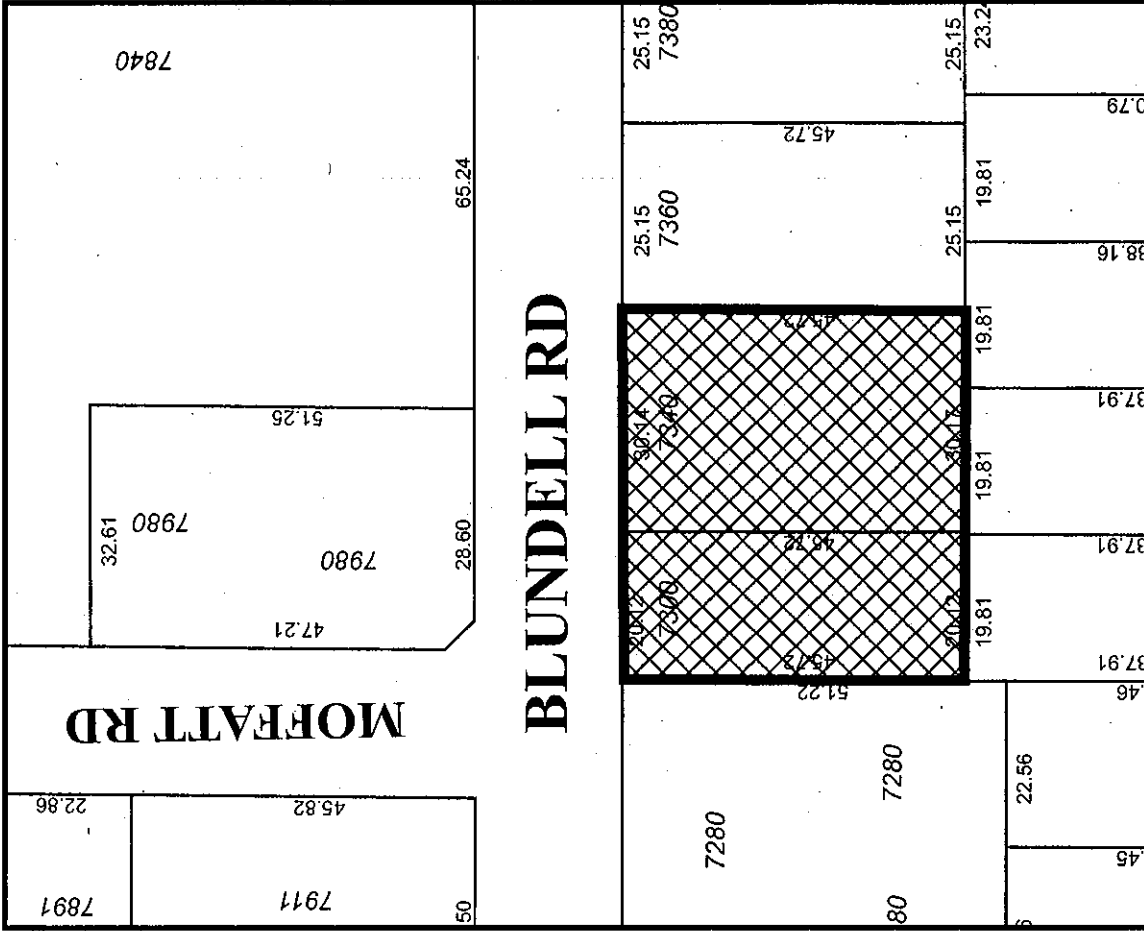
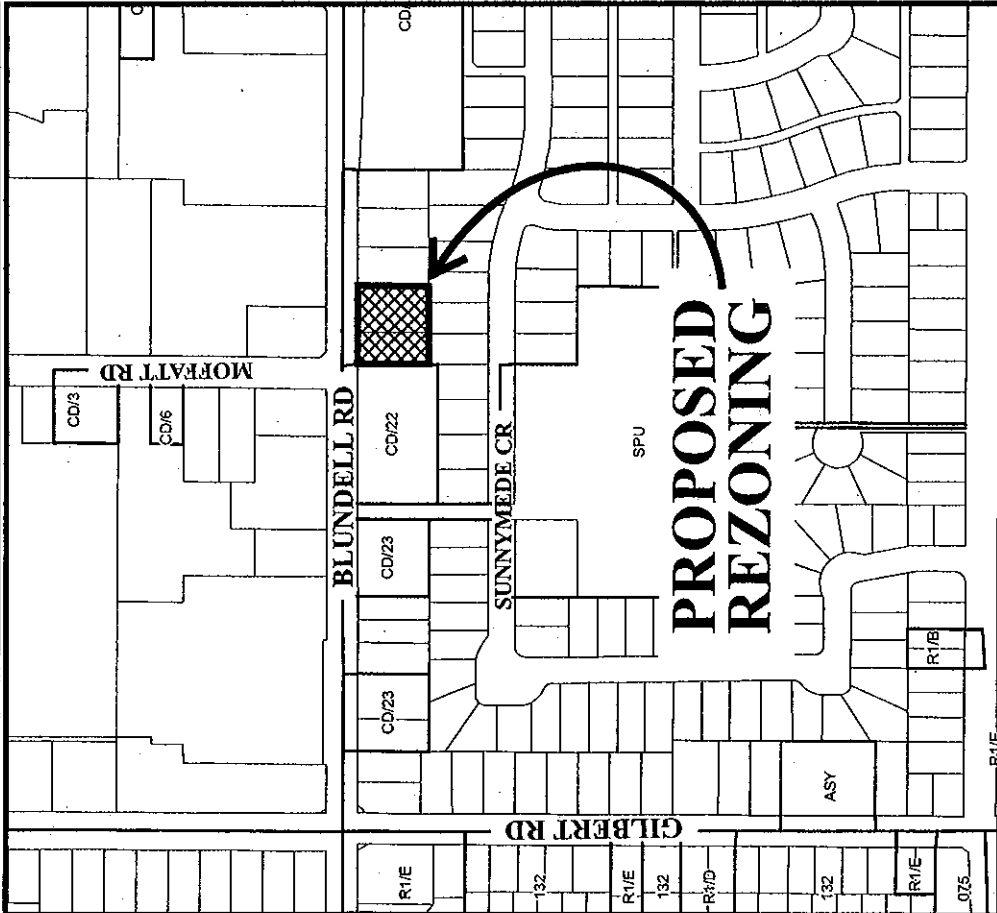


MAYOR

CORPORATE OFFICER



City of Richmond



RZ 05-320327

Original Date: 01/16/06

Revision Date:

Note: Dimensions are in METRES