



**Richmond Zoning and Development Bylaw 5300
Amendment Bylaw 7386 (RZ 02-202900)
8151 No.1 Road**

The Council of the City of Richmond, in open meeting assembled, enacts as follows:

1. The Zoning Map of the City of Richmond, which accompanies and forms part of Richmond Zoning and Development Bylaw 5300, is amended by repealing the existing zoning designation of the following area and by designating it **SINGLE FAMILY HOUSING DISTRICT SUBDIVISION AREA K (R1/K)**.

P.I.D. 004-184-475

Lot 8 Section 22 Block 4 North Range 7 West New Westminster District Plan 18098

2. This Bylaw may be cited as **“Richmond Zoning and Development Bylaw 5300, Amendment Bylaw 7386”**.

FIRST READING

JUN 24 2002

A PUBLIC HEARING WAS HELD ON

JUL 15 2002

SECOND READING

JUL 15 2002

THIRD READING

JUL 15 2002

OTHER REQUIREMENTS SATISFIED

AUG - 6 2002

ADOPTED

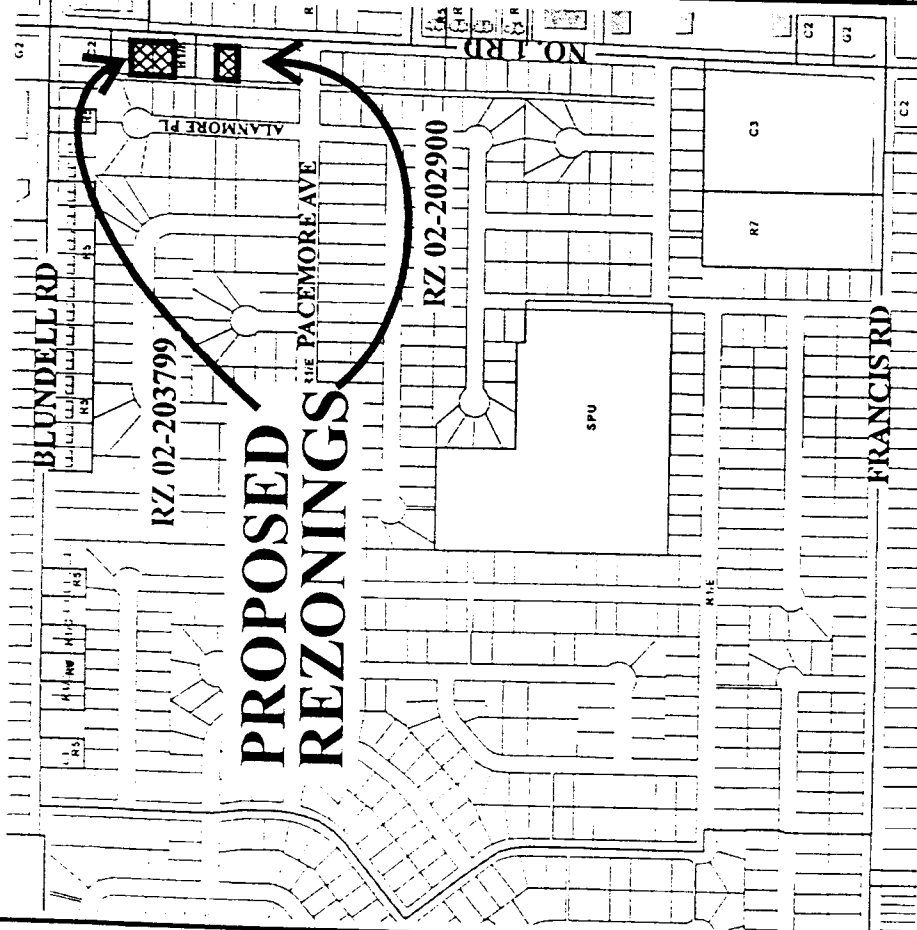
CITY OF RICHMOND
APPROVED for content by originating dept.
HB
APPROVED for legality by Solicitor.
<i>[Signature]</i>

MAYOR

CITY CLERK



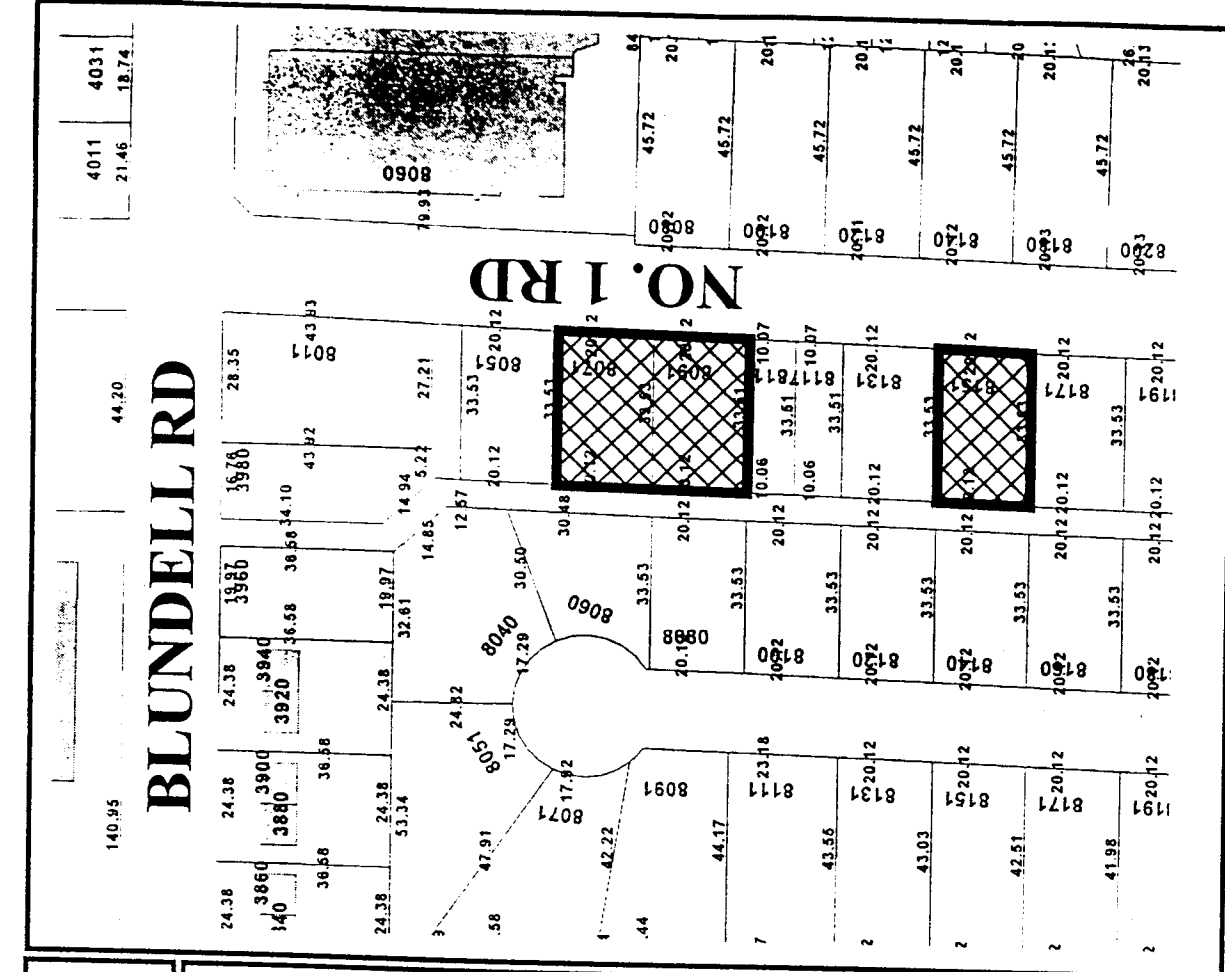
City of Richmond



PROPOSED REZONINGS

RZ 02-203799

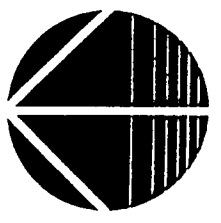
RZ 02-202900



BLUNDELL RD

NO. 1 RD

RZ 02-203799
RZ 02-202900



Original Date: 06/28/02

Revision Date:

Note: Dimensions are in METRES